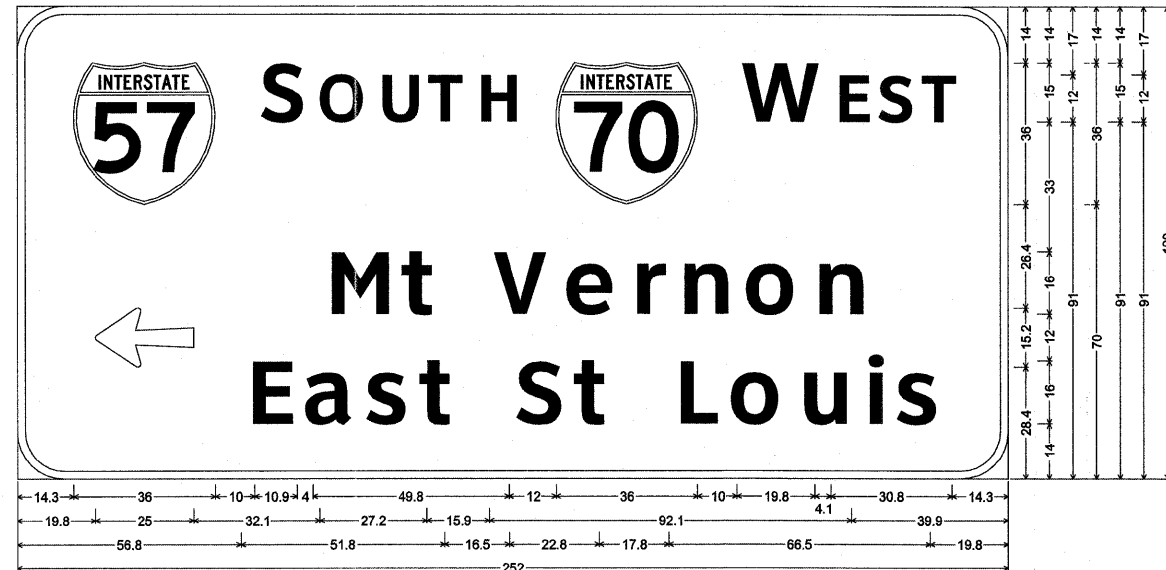


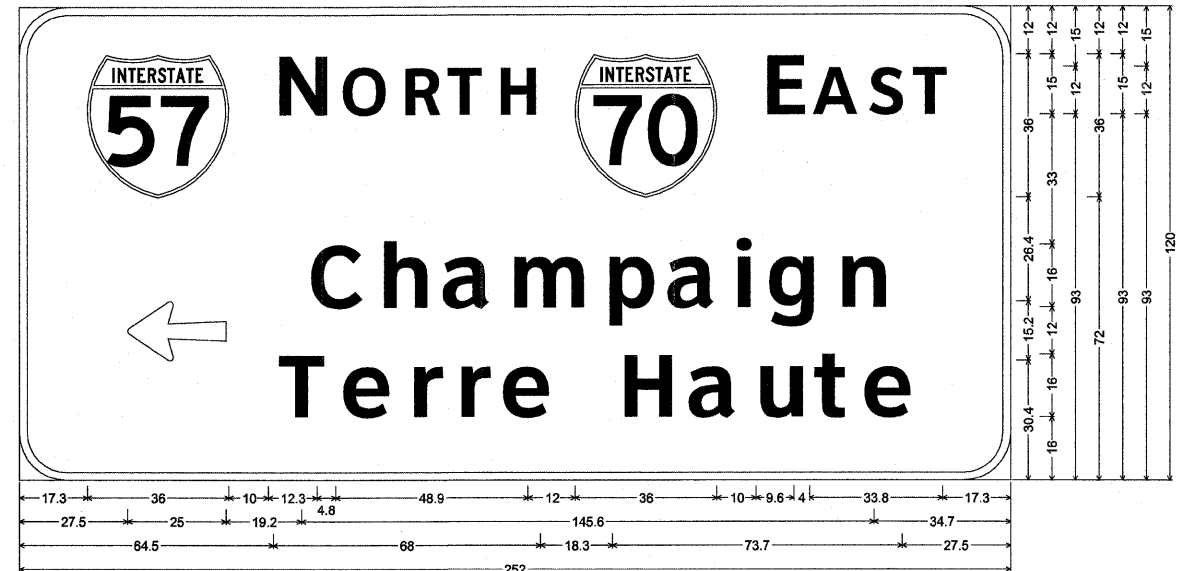
SN001
SIGN ON 2 I BEAMS
STA 47+00 (FAYETTE AVE.)



12.0" Radius, 2.0" Border, White on Green;
[S] ClearviewHwy-5-W; [OUTH] ClearviewHwy-5-W; [W] ClearviewHwy-5-W; [EST] ClearviewHwy-5-W; Arrow 80 - 25.0° 180°;
[Mt Vernon] ClearviewHwy-5-W; [East St Louis] ClearviewHwy-5-W;
Table of widths and spaces.

14.3	36.0	10.0	S	10.9	4.0	O	11.1	4.3	9.3	3.6	8.7	3.8	H	9.2	12.0	36.0	10.0	19.8	4.1	E	7.7	3.1	8.7	2.6	8.7	14.3		
19.8	25.0	32.1	M	14.7	4.6	t	7.9	15.9	13.6	3.8	11.8	5.4	r	4.7	11.2	5.4	12.4	5.4	11.1	39.9								
56.8	10.2	4.3	a	11.9	3.8	s	10.2	3.5	t	7.9	16.5	S	11.5	3.5	t	7.8	17.8	9.4	4.2	12.4	5.4	u	10.9	5.7	3.8	4.5	10.2	19.8

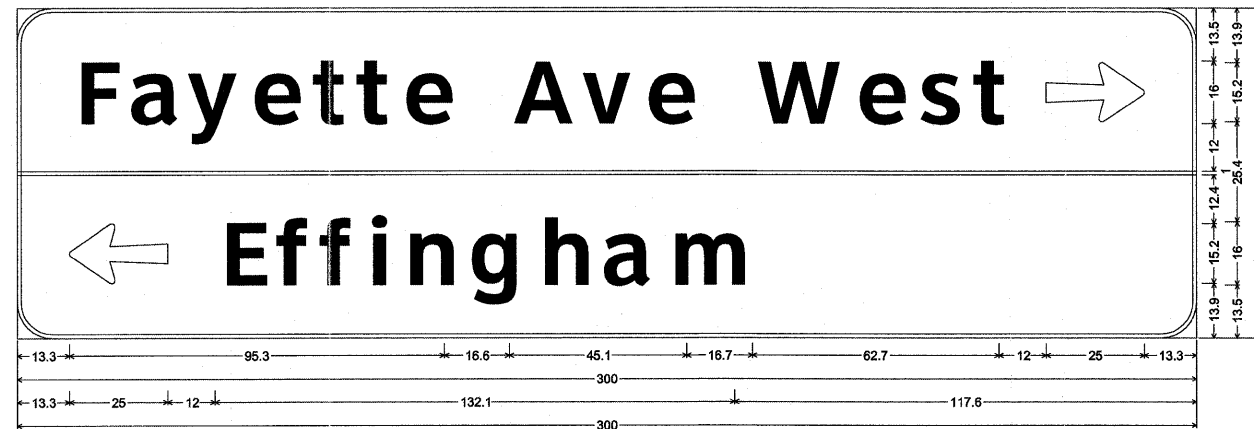
SN002
SIGN ON 2 I BEAMS
STA 53+00 (FAYETTE AVE.)



12.0" Radius, 2.0" Border, White on Green;
[N] ClearviewHwy-5-W; [ORTH] ClearviewHwy-5-W; [E] ClearviewHwy-5-W; [AST] ClearviewHwy-5-W; Arrow 80 - 25.0° 180°;
[Champaign] ClearviewHwy-5-W; [Terre Haute] ClearviewHwy-5-W;
Table of widths and spaces.

17.3	36.0	10.0	N	12.3	4.8	O	11.2	4.3	9.0	2.9	8.7	3.8	H	9.2	12.0	36.0	10.0	19.8	4.1	E	7.7	3.1	8.7	2.6	8.7	17.3	
27.5	25.0	19.2	C	h	a	m	a	p	a	g	n																
64.5	11.6	4.1	e	11.7	5.5	7.3	4.7	7.3	4.1	e	11.7	18.3	12.3	5.2	12.0	5.0	11.0	4.4	7.8	4.2	11.8	27.5					

SN005
SIGN ON 3 I BEAMS
STA 19+20 (FAYETTE RAMP A)



9.0" Radius, 1.0" Border, White on Green;
[Fayette Ave West] ClearviewHwy-5-W; Arrow 80 - 25.0° 0°; Arrow 80 - 25.0° 180°; [Effingham] ClearviewHwy-5-W;
Table of widths and spaces.

13.3	9.7	4.2	F	a	11.9	3.1	12.5	3.6	e	11.7	3.8	7.9	3.2	t	7.8	4.2	11.7	16.6	15.0	2.5	12.2	3.6	11.8	16.7	21.2	4.0	11.8	4.1	10.2	3.6	7.8	12.0	25.0	13.3	
-0.0	300.0	0.0																																	
13.3	25.0	12.0	E	10.2	3.9	f	7.7	3.3	f	7.8	4.2	3.8	5.7	11.1	5.4	11.7	6.1	11.1	5.0	12.0	5.0	18.1	117.6												

SN006
SIGN ON 3 I BEAMS
STA 17+00 (FAYETTE RAMP C)



9.0" Radius, 1.0" Border, White on Green;
Arrow 80 - 25.0° 180°; [Fayette Ave West] ClearviewHwy-5-W; [Effingham] ClearviewHwy-5-W; Arrow 80 - 25.0° 0°;
Table of widths and spaces.

13.3	25.0	12.0	F	a	11.9	3.1	12.5	3.6	e	11.7	3.8	7.9	3.2	t	7.8	4.2	11.7	16.6	15.0	2.5	12.2	3.6	11.8	16.7	21.2	4.0	11.8	4.1	10.2	3.6	7.8	12.0	25.0	13.3	
-0.0	300.0	0.0																																	
117.6	10.2	3.9	f	7.8	3.2	7.8	4.2	3.8	5.7	11.1	5.5	11.6	6.1	11.1	5.1	11.9	5.1	18.0	12.0	25.0	13.3														

NOT TO SCALE

FILE NAME =	USER NAME = paul	DESIGNED - ESW	REVISED -	STATE OF ILLINOIS DEPARTMENT OF TRANSPORTATION	SIGN PANEL DETAILS, FAYETTE AVE.	F.A.I RTE.	SECTION	COUNTY	TOTAL SHEETS	SHEET NO.	
S:\Projects\403-00072-57-70\dgn\Fayette\sign panel.dgn	PLOT SCALE = 100.0000' / IN.	DRAWN - LEC	REVISED -			57/70	(25-3)I-6	EFFINGHAM	839	220	
PLOT DATE = 6/24/2018	DATE - 3-15-09	CHECKED - BRM	REVISED -			CONTRACT NO. 74293					
		DATE - 3-15-09	REVISED -			FED. ROAD DIST. NO.	ILLINOIS FED. AID PROJECT				

SCALE: 1"=50' SHEET NO. 4 OF 10 SHEETS STA. TO STA.