F.A. RTE.	SECTION	COUNTY	TOTAL SHEETS	SHEET NO.
1574	10-00175-00-RS	COOK	20	1

CONTRACT NO. 63497

INDEX OF SHEETS

SHEET NO.	DESCRIPTION
1	TITLE
2	GENERAL NOTES, STANDARDS
3	SUMMARY OF QUANTITIES
4	TYPICAL SECTIONS
5–6	PROPOSED ROADWAY PLANS
7–8	PAVEMENT MARKING PLANS
9–20	DISTRICT ONE DETAILS

STATE OF ILLINOIS

DEPARTMENT OF TRANSPORTATION

DIVISION OF HIGHWAYS

PLANS FOR PROPOSED FEDERAL AID HIGHWAY

FAU ROUTE 1574 (103rd STREET) FROM AUSTIN AVE. TO CENTRAL AVE. RESURFACING

SECTION 10–00175–00–RS

PROJECT ARA–M–9003(671)

VILLAGE OF OAK LAWN

COOK COUNTY

JOB NO: C–91–670–10

PROJECT LOCATED IN THE VILLAGE OF OAK LAWN AND THE VILLAGE OF CHICAGO RIDGE

DESIGN DESIGNATION: URBAN COLLECTOR

TRAFFIC DATA

ADT (2009) = 6,400

POSTED SPEED = 30 MPH



FULL SIZE PLANS HAVE BEEN PREPARED USING STANDARD ENGINEERING SCALES. REDUCED SIZED PLANS WILL NOT CONFORM TO STANDARD SCALES. IN MAKING MEASUREMENTS ON REDUCED PLANS, THE ABOVE SCALES MAY BE USED.

J.U.L.I.E.
JOINT UTILITY LOCATION INFORMATION FOR EXCAVATION
1–800–892–0123 OR 811

CONTRACT NO. 63497

R 13 E

T 37 N

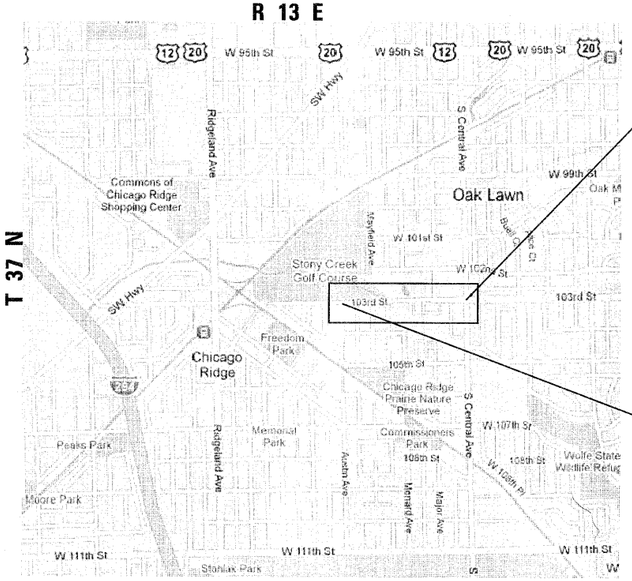

PROJECT LIMIT STATION 36 + 51.4

PROJECT LIMIT STATION 9 + 42

LOCATION MAP NOT TO SCALE

3RD P.M.

GROSS AND NET LENGTH = 2,709 FT (0.51 MILES)

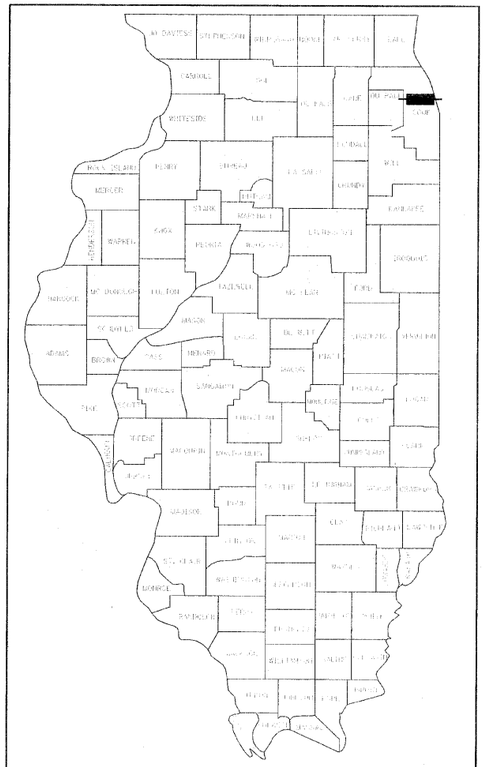

LOCATION OF SECTION INDICATED THUS:–

STATE OF ILLINOIS
DEPARTMENT OF TRANSPORTATION
DIVISION OF HIGHWAYS

Approved June 28 20 10

VILLAGE OF OAK LAWN, VILLAGE ENGINEER

Passed July 12 20 10

DISTRICT 1 ENGINEER OF LOCAL ROADS AND STREETS

Releasing for Bid Based on Limited Review July 15, 20 10

Diane M. O'Keefe

DEPUTY DIRECTOR OF HIGHWAYS, REGION 1 ENGINEER

PRINTED BY THE AUTHORITY OF THE STATE OF ILLINOIS

Expires 11/30/11

DATE: 6/28/10

PLANS PREPARED BY:

URS 100 S. WACKER DR., SUITE 500 CHICAGO IL, 60606 TEL (312)-939-1000 FAX (312)-939-4198

PROGRAM & OFFICE ENGINEER: CHARLES F. RIDDLE, PE (847–705–4406) SCHAUMBURG, IL