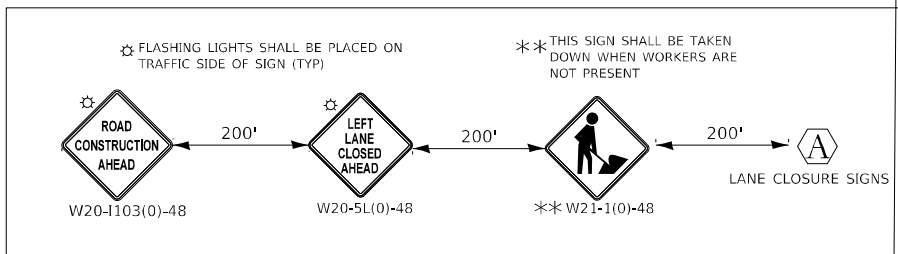
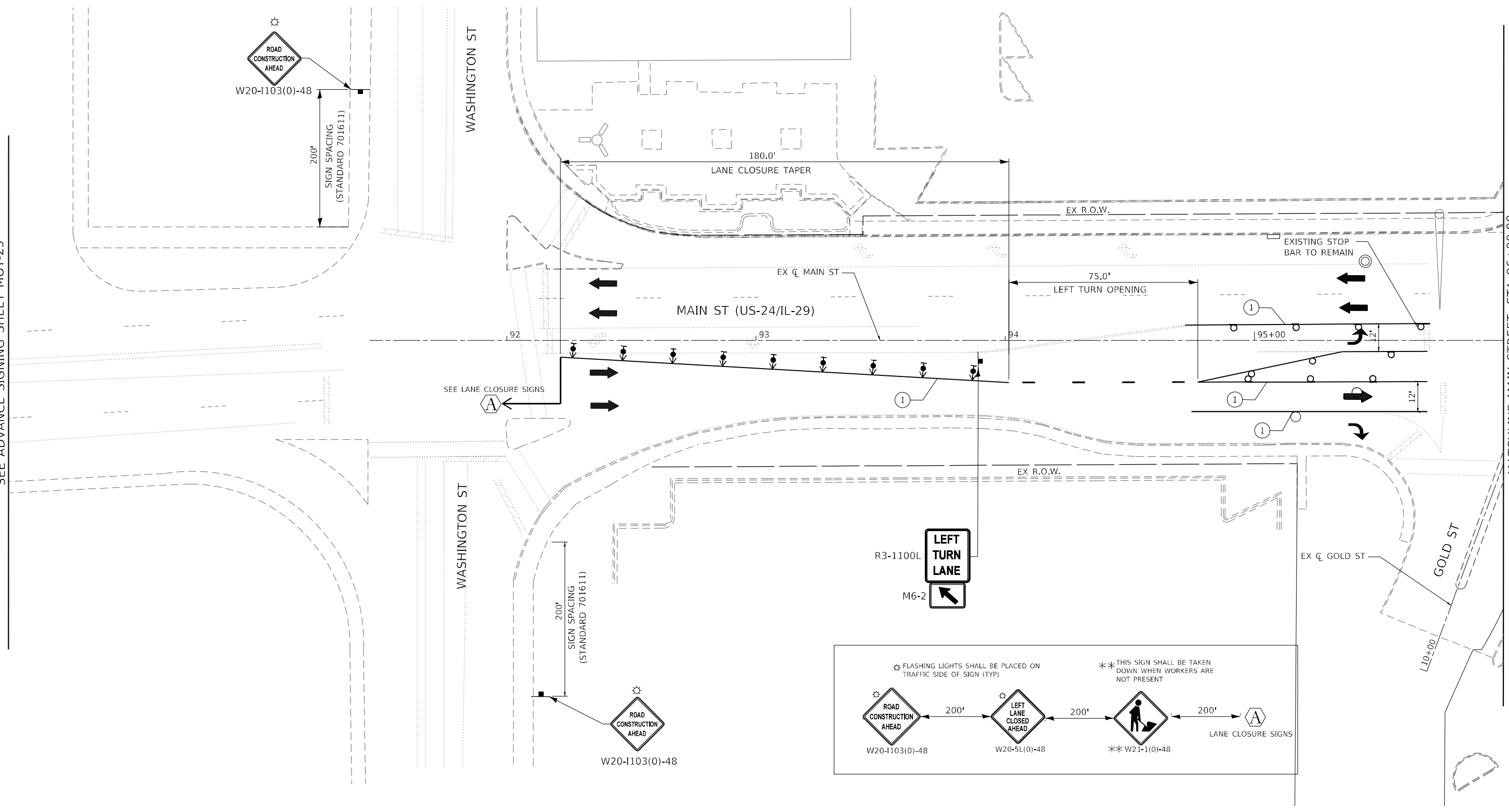


MODEL: Default  
 FILE: MAINT\_20230808\_179140\_IDOT\_CedarStEx1\_Plan5.0\_CADD\Mainframe of Traffic\ADD\_Sheets\68C55-H-MOT\Stage2C\_01.dgn  
 PROJECT: 179140\_IDOT\_CedarStEx1\_Plan5.0\_CADD\Mainframe of Traffic\ADD\_Sheets\68C55-H-MOT\Stage2C\_01.dgn

MATCHLINE MAIN STREET,  
 SEE ADVANCE SIGNING SHEET MOT-25

MATCHLINE MAIN STREET, STA 96+00.00  
 SEE SHEET STAGE2C-02



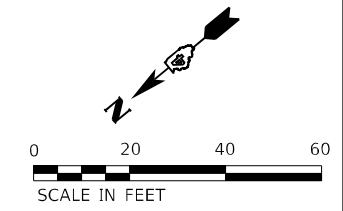
**LEGEND:**

- ① PAVEMENT MARKING TAPE, TYPE IV 4" SOLID WHITE LINE
- ② PAVEMENT MARKING TAPE, TYPE IV 4" SKIP-DASH WHITE LINE, (9' SKIP, 3' DASH)
- ③ PAVEMENT MARKING TAPE, TYPE IV 4" SOLID YELLOW LINE
- ④ PAVEMENT MARKING TAPE, TYPE IV 4" DOUBLE YELLOW LINE (2@11" C-C)
- ⑤ PAVEMENT MARKING TAPE, TYPE IV 4" SKIP-DASH WHITE LINE, (30' SKIP, 10' DASH)
- ⑥ PAVEMENT MARKING TAPE, TYPE IV 6" SOLID WHITE LINE (LEFT TURN/CROSSWALK)
- ⑦ PAVEMENT MARKING TAPE, TYPE IV 12" WHITE DIAGONAL @ 20' MINIMUM 5
- ⑧ PAVEMENT MARKING TAPE, TYPE IV 24" SOLID WHITE LINE
- (X) REMOVE EXISTING PAVEMENT MARKING.

- ↑ SIGN
- ↑ DIRECTION INDICATOR BARRICADE WITH STEADY BURN MONODIRECTIONAL LIGHT @ 20 FT CENTERS ALONG CLOSURE TAPERS.
- ⊙ DRUMS WITH STEADY BURNING LIGHTS @ 20 FT CENTERS ALONG SHLD/SHIFT/EXIT TAPERS @ 50 FT CENTERS ALONG ROADWAY (TANGENT)
- ⊙ TYPE III BARRICADES WITH LIGHTS
- ← ARROW BOARD
- TRAFFIC FLOW INDICATION

- ▨ WORK ZONE
- ▨ TEMPORARY PAVEMENT (HMA OR PCC)
- ▨ CLASS C PATCHES, 8 INCH
- ▨ TEMPORARY CONCRETE BARRIER
- ⊙ IMPACT ATTENUATOR TEST LEVEL III

- ⊙ SP TEMP STEEL PLATE COVERS
- ⊙ SP REPLACE TEMP STEEL PLATE COVERS WITH FINAL CASTINGS



	USER NAME = DLamb	DESIGNED - TOM	REVISED -
	PLOT SCALE = 40,0000' / in.	DRAWN - DCL	REVISED -
	PLOT DATE = 6/7/2023	CHECKED - JAL	REVISED -
		DATE - 6/08/2023	REVISED -

**STATE OF ILLINOIS**  
**DEPARTMENT OF TRANSPORTATION**

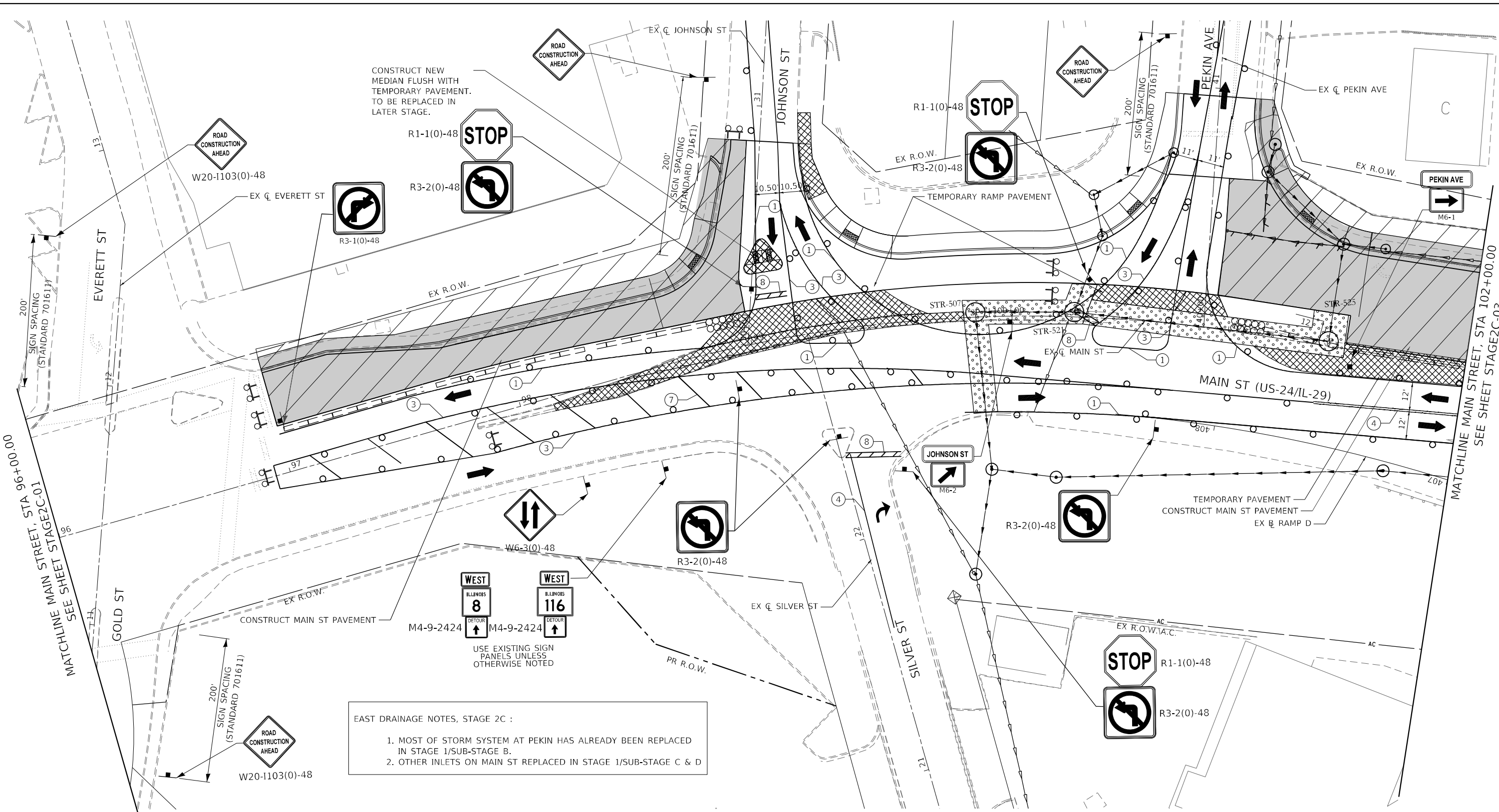
**CEDAR ST. (IL-81L-116) OVER TZPR & IL-29**  
**MAINTENANCE OF TRAFFIC – STAGE 2C**

SCALE: 1"=20'    SHEET 1 OF 8 SHEETS    STA. TO STA. 96+00.00

F.A.P. RTE.	SECTION	COUNTY	TOTAL SHEETS	SHEET NO.
VAR.	13 (HVB, HB-3) BR-1;R	TAZEWELL	1173	201
CONTRACT NO. 68C55				
ILLINOIS FED. AID PROJECT				

STAGE2C-01/MOT-51

MODEL: Default  
 FILE NAME: p:\mbs\us-24\1101\Documents\Chicago\_1101\_Projects\179740\_IDOT\_CedarSt\179740-1101-MOT\Stage2C-02.dgn  
 PROJECT: 179740\_IDOT\_CedarSt\179740-1101-MOT\Stage2C-02.dgn



**EAST DRAINAGE NOTES, STAGE 2C :**

- MOST OF STORM SYSTEM AT PEKIN HAS ALREADY BEEN REPLACED IN STAGE 1/SUB-STAGE B.
- OTHER INLETS ON MAIN ST REPLACED IN STAGE 1/SUB-STAGE C & D

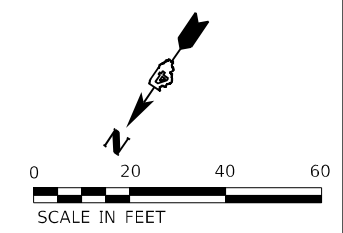
- LEGEND:**
- ① PAVEMENT MARKING TAPE, TYPE IV 4" SOLID WHITE LINE
  - ② PAVEMENT MARKING TAPE, TYPE IV 4" SKIP-DASH WHITE LINE, (9' SKIP, 3' DASH)
  - ③ PAVEMENT MARKING TAPE, TYPE IV 4" SOLID YELLOW LINE
  - ④ PAVEMENT MARKING TAPE, TYPE IV 4" DOUBLE YELLOW LINE (2@11" C-C)
  - ⑤ PAVEMENT MARKING TAPE, TYPE IV 4" SKIP-DASH WHITE LINE, (30' SKIP, 10' DASH)
  - ⑥ PAVEMENT MARKING TAPE, TYPE IV 6" SOLID WHITE LINE (LEFT TURN/CROSSWALK)
  - ⑦ PAVEMENT MARKING TAPE, TYPE IV 12" WHITE DIAGONAL @ 20' MINIMUM 5
  - ⑧ PAVEMENT MARKING TAPE, TYPE IV 24" SOLID WHITE LINE
  - X REMOVE EXISTING PAVEMENT MARKING.

- ⑤ PAVEMENT MARKING TAPE, TYPE IV 4" SKIP-DASH WHITE LINE, (30' SKIP, 10' DASH)
- ⑥ PAVEMENT MARKING TAPE, TYPE IV 6" SOLID WHITE LINE (LEFT TURN/CROSSWALK)
- ⑦ PAVEMENT MARKING TAPE, TYPE IV 12" WHITE DIAGONAL @ 20' MINIMUM 5
- ⑧ PAVEMENT MARKING TAPE, TYPE IV 24" SOLID WHITE LINE
- X REMOVE EXISTING PAVEMENT MARKING.

- ↑ SIGN
- ↑ DIRECTION INDICATOR BARRICADE WITH STEADY BURN MONODIRECTIONAL LIGHT @ 20 FT CENTERS ALONG CLOSURE TAPERS.
- ↑ DRUMS WITH STEADY BURNING LIGHTS @ 20 FT CENTERS ALONG SHLD/SHIFT/EXIT TAPERS @ 50 FT CENTERS ALONG ROADWAY (TANGENT)
- ↑ TYPE III BARRICADES WITH LIGHTS
- ← ARROW BOARD
- TRAFFIC FLOW INDICATION

- ▨ WORK ZONE
- ▨ TEMPORARY PAVEMENT (HMA OR PCC)
- ▨ CLASS C PATCHES, 8 INCH
- ▨ TEMPORARY CONCRETE BARRIER
- ○ ○ ○ IMPACT ATTENUATOR TEST LEVEL III

- SP TEMP STEEL PLATE COVERS
- SP REPLACE TEMP STEEL PLATE COVERS WITH FINAL CASTINGS



**Michael Baker INTERNATIONAL**  
 200 W Adams Street  
 Suite 1500  
 Chicago, IL 60606  
 Tel: 312.707.8970  
 Fax: 312.707.8954

USER NAME = DLamb	DESIGNED - TOM	REVISED -
	DRAWN - DCL	REVISED -
PLOT SCALE = 40,0000' / in.	CHECKED - JAL	REVISED -
PLOT DATE = 6/7/2023	DATE - 6/08/2023	REVISED -

**STATE OF ILLINOIS  
 DEPARTMENT OF TRANSPORTATION**

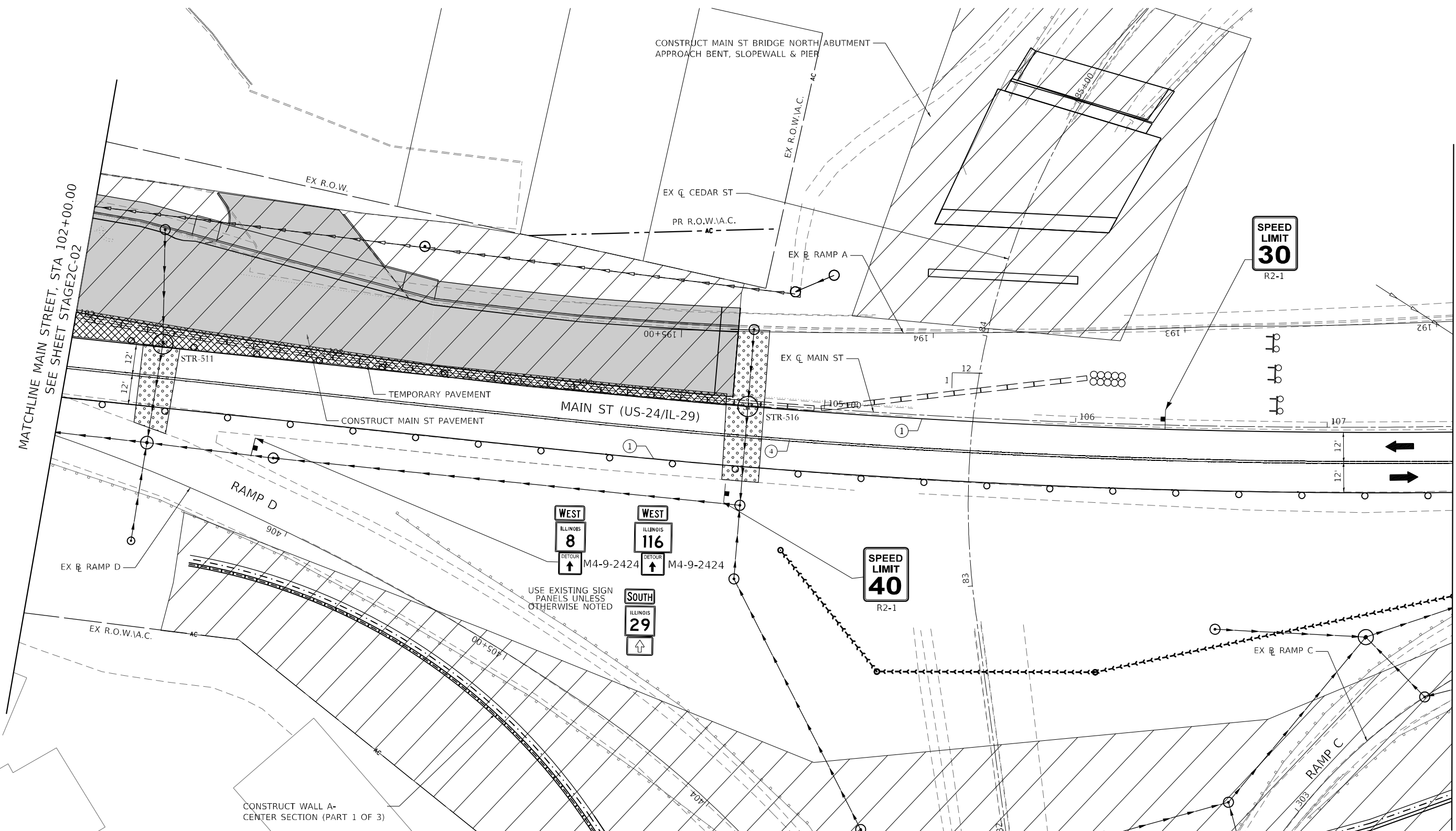
**CEDAR ST. (IL-8/IL-116) OVER IZPR & IL-29  
 MAINTENANCE OF TRAFFIC - STAGE 2C**

SCALE: 1"=20'    SHEET 2 OF 8 SHEETS    STA. 96+00.00 TO STA. 102+00.00

F.A.P. RTE.	SECTION	COUNTY	TOTAL SHEETS	SHEET NO.
VAR.	13 (HVB, HB-3) BR-1;R	TAZEWELL	1173	202
			CONTRACT NO. 68C55	
ILLINOIS FED. AID PROJECT				

STAGE2C-02/MOT-52

MODEL: Default  
 FILE NAME: p:\mbs\bus\bus\band\c\combus-us-pw\03\Documents\Chicago\_11\01\_Projects\179140\_IDOT\_CedarStExt\_PRR15.0\_CADD\Maintenance of Traffic\CADD\_Sheets\68C55-H-MOT\Stage2C\_03.dgn



MATCHLINE MAIN STREET, STA 102+00.00  
 SEE SHEET STAGE2C-02

MATCHLINE MAIN STREET, STA 107+50.00  
 SEE SHEET STAGE2C-04

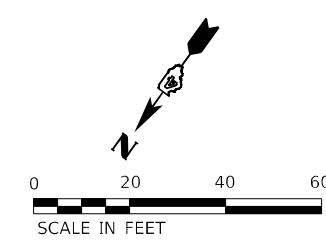
- LEGEND:**
- ① PAVEMENT MARKING TAPE, TYPE IV 4" SOLID WHITE LINE
  - ② PAVEMENT MARKING TAPE, TYPE IV 4" SKIP-DASH WHITE LINE, (9' SKIP, 3' DASH)
  - ③ PAVEMENT MARKING TAPE, TYPE IV 4" SOLID YELLOW LINE
  - ④ PAVEMENT MARKING TAPE, TYPE IV 4" DOUBLE YELLOW LINE (2@11" C-C)
  - ⑤ PAVEMENT MARKING TAPE, TYPE IV 4" SKIP-DASH WHITE LINE, (30' SKIP, 10' DASH)
  - ⑥ PAVEMENT MARKING TAPE, TYPE IV 6" SOLID WHITE LINE (LEFT TURN/CROSSWALK)
  - ⑦ PAVEMENT MARKING TAPE, TYPE IV 12" WHITE DIAGONAL @ 20' MINIMUM 5
  - ⑧ PAVEMENT MARKING TAPE, TYPE IV 24" SOLID WHITE LINE
  - ⓧ REMOVE EXISTING PAVEMENT MARKING.

- ⑤ PAVEMENT MARKING TAPE, TYPE IV 4" SKIP-DASH WHITE LINE, (30' SKIP, 10' DASH)
- ⑥ PAVEMENT MARKING TAPE, TYPE IV 6" SOLID WHITE LINE (LEFT TURN/CROSSWALK)
- ⑦ PAVEMENT MARKING TAPE, TYPE IV 12" WHITE DIAGONAL @ 20' MINIMUM 5
- ⑧ PAVEMENT MARKING TAPE, TYPE IV 24" SOLID WHITE LINE
- ⓧ REMOVE EXISTING PAVEMENT MARKING.

- ↑ SIGN
- ↑ DIRECTION INDICATOR BARRICADE WITH STEADY BURN MONODIRECTIONAL LIGHT @ 20 FT CENTERS ALONG CLOSURE TAPERS.
- ⊙ DRUMS WITH STEADY BURNING LIGHTS @ 20 FT CENTERS ALONG SHLD/SHIFT/EXIT TAPERS @ 50 FT CENTERS ALONG ROADWAY (TANGENT)
- ⊙ TYPE III BARRICADES WITH LIGHTS
- ← ARROW BOARD
- TRAFFIC FLOW INDICATION

- ▨ WORK ZONE
- ▩ TEMPORARY PAVEMENT (HMA OR PCC)
- ⬢ CLASS C PATCHES, 8 INCH
- ▬ TEMPORARY CONCRETE BARRIER
- ⊙ IMPACT ATTENUATOR TEST LEVEL III

- ⊙ SP TEMP STEEL PLATE COVERS
- ⊙ SP REPLACE TEMP STEEL PLATE COVERS WITH FINAL CASTINGS



**Michael Baker International**  
 200 W Adams Street  
 Suite 1500  
 Chicago, IL 60606  
 Tel: 312.707.8970  
 Fax: 312.707.8854

USER NAME = DLamb	DESIGNED - TOM	REVISED -
PLOT SCALE = 40,0000 * / in.	DRAWN - DCL	REVISED -
PLOT DATE = 6/7/2023	CHECKED - JAL	REVISED -
	DATE - 6/08/2023	REVISED -

**STATE OF ILLINOIS**  
**DEPARTMENT OF TRANSPORTATION**

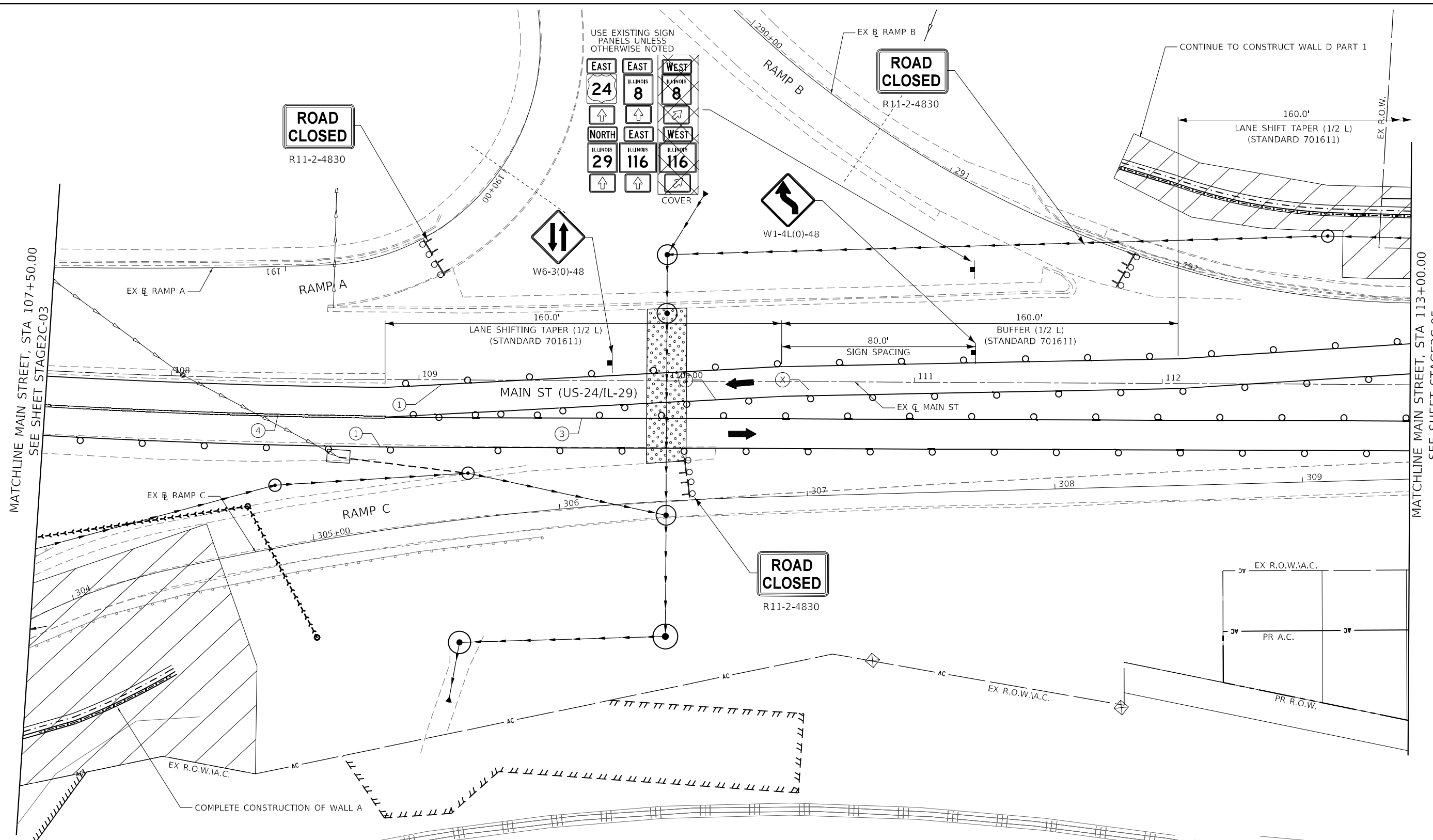
**CEDAR ST. (IL-81L-116) OVER TZPR & IL-29**  
**MAINTENANCE OF TRAFFIC - STAGE 2C**

SCALE: 1"=20'    SHEET 3 OF 8 SHEETS    STA. 102+00.00 TO STA. 107+50.00

F.A.P. RTE.	SECTION	COUNTY	TOTAL SHEETS	SHEET NO.
VAR.	13 (HVB, HB-3) BR-1;R	TAZEWELL	1173	203
			CONTRACT NO. 68C55	
ILLINOIS FED. AID PROJECT				

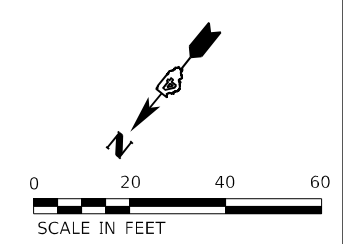
STAGE2C-03/MOT-53

MODEL: Default  
 FILE NAME: p:\mbs\bus-us-bentley\combus-us-pw\03\Documents\Chicago\_11\01\_Projects\179140\_IDOT\_CedarSt\TrafficCADD\_Sheets\ID68C55-H-MOT\Stage2C\_04.dgn  
 PROJECT: 179140\_IDOT\_CedarSt



**LEGEND:**

① PAVEMENT MARKING TAPE, TYPE IV 4" SOLID WHITE LINE	⑤ PAVEMENT MARKING TAPE, TYPE IV 4" SKIP-DASH WHITE LINE, (30' SKIP, 10' DASH)	↑ SIGN	▨ WORK ZONE	⊙ SP TEMP STEEL PLATE COVERS
② PAVEMENT MARKING TAPE, TYPE IV 4" SKIP-DASH WHITE LINE, (9' SKIP, 3' DASH)	⑥ PAVEMENT MARKING TAPE, TYPE IV 6" SOLID WHITE LINE (LEFT TURN/CROSSWALK)	↑↑ DIRECTION INDICATOR BARRICADE WITH STEADY BURN MONODIRECTIONAL LIGHT @ 20 FT CENTERS ALONG CLOSURE TAPERS.	▩ TEMPORARY PAVEMENT (HMA OR PCC)	⊙ SP REPLACE TEMP STEEL PLATE COVERS WITH FINAL CASTINGS
③ PAVEMENT MARKING TAPE, TYPE IV 4" SOLID YELLOW LINE	⑦ PAVEMENT MARKING TAPE, TYPE IV 12" WHITE DIAGONAL @ 20' MINIMUM 5	⊙ DRUMS WITH STEADY BURNING LIGHTS @ 20 FT CENTERS ALONG SHLD/SHIFT/EXIT TAPERS @ 50 FT CENTERS ALONG ROADWAY (TANGENT)	⊙ CLASS C PATCHES, 8 INCH	
④ PAVEMENT MARKING TAPE, TYPE IV 4" DOUBLE YELLOW LINE (2@11" C-C)	⑧ PAVEMENT MARKING TAPE, TYPE IV 24" SOLID WHITE LINE	⊙ TYPE III BARRICADES WITH LIGHTS	▬ TEMPORARY CONCRETE BARRIER	
	X REMOVE EXISTING PAVEMENT MARKING.	← ARROW BOARD	⊙ IMPACT ATTENUATOR TEST LEVEL III	
		→ TRAFFIC FLOW INDICATION		



<b>Michael Baker INTERNATIONAL</b> 200 W Adams Street Suite 1500 Chicago, IL 60606 Tel: 312.707.8970 Fax: 312.707.8854	USER NAME = Winson,Teng DESIGNED - TOM DRAWN - DCL PLOT SCALE = 40,0000 * / in. PLOT DATE = 5/7/2025	DESIGNED - TOM DRAWN - DCL CHECKED - JAL DATE - 4/08/2025	REVISED - REVISED - REVISED - REVISED -	<b>STATE OF ILLINOIS          DEPARTMENT OF TRANSPORTATION</b>	<b>CEDAR ST. (IL-81L-116) OVER IZPR &amp; IL-29          MAINTENANCE OF TRAFFIC - STAGE 2C</b>	F.A.P. RTE. VAR. 13 (HVB, HB-3) BR-1;R	SECTION COUNTY TAZEWELL	TOTAL SHEETS 1173	SHEET NO. 204	CONTRACT NO. 68C55
	SCALE: 1"=20' SHEET 4 OF 8 SHEETS STA. 107+50.00 TO STA. 113+00.00	ILLINOIS FED. AID PROJECT								

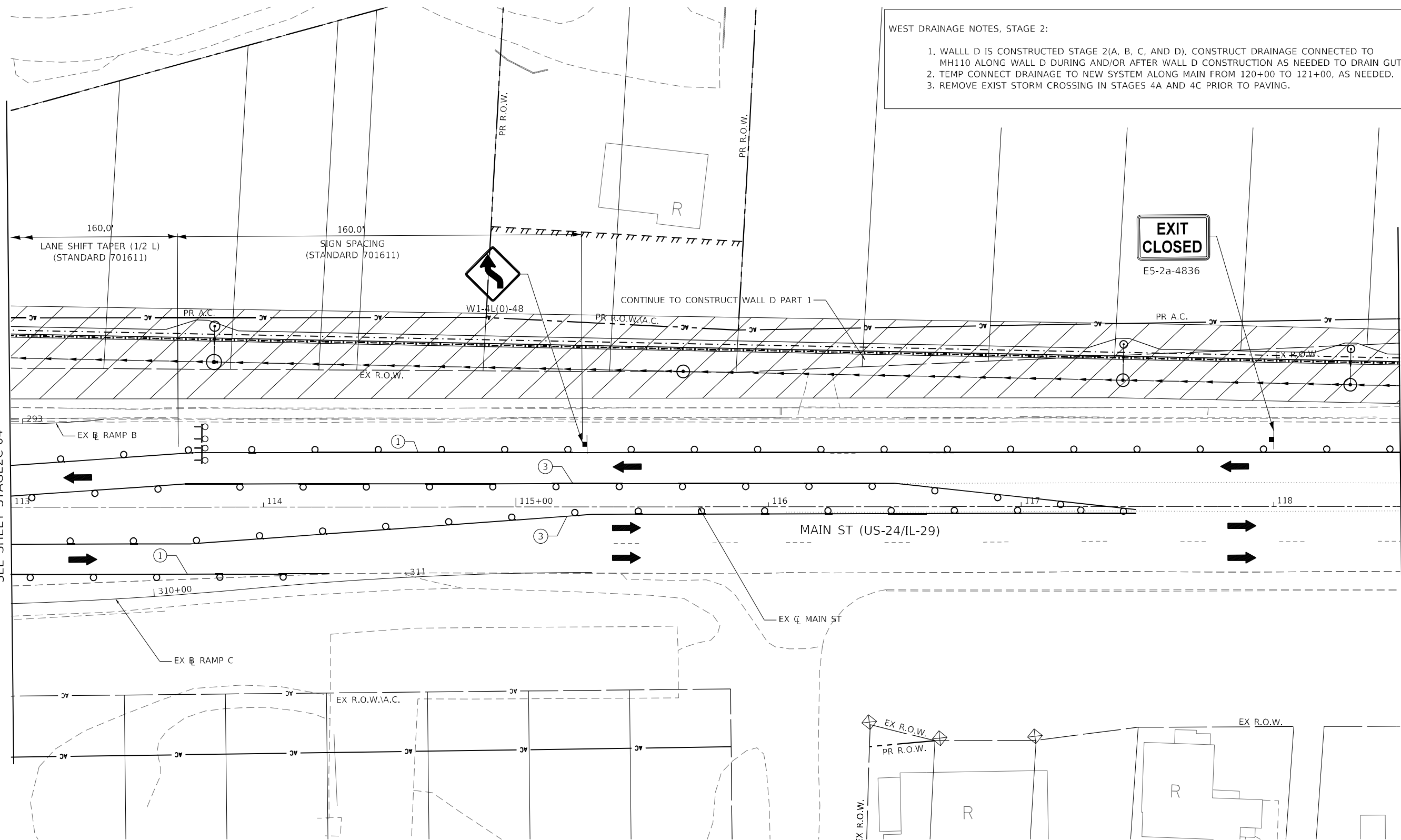
STAGE2C-04/M01-54

WEST DRAINAGE NOTES, STAGE 2:

1. WALL D IS CONSTRUCTED STAGE 2(A, B, C, AND D). CONSTRUCT DRAINAGE CONNECTED TO MH110 ALONG WALL D DURING AND/OR AFTER WALL D CONSTRUCTION AS NEEDED TO DRAIN GUTTERS.
2. TEMP CONNECT DRAINAGE TO NEW SYSTEM ALONG MAIN FROM 120+00 TO 121+00, AS NEEDED.
3. REMOVE EXIST STORM CROSSING IN STAGES 4A AND 4C PRIOR TO PAVING.

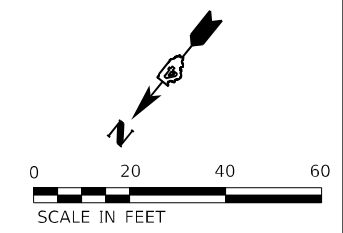
MATCHLINE MAIN STREET, STA 113+00.00  
SEE SHEET STAGE2C-04

MATCHLINE MAIN STREET, STA 118+50.00  
SEE SHEET STAGE2C-06



**LEGEND:**

- |  |  |   |                                    |  |
|--|--|---|------------------------------------|--|
| ① PAVEMENT MARKING TAPE, TYPE IV 4" SOLID WHITE LINE                         | ⑤ PAVEMENT MARKING TAPE, TYPE IV 4" SKIP-DASH WHITE LINE, (30" SKIP, 10' DASH) | ↑ SIGN  | ▨ WORK ZONE                        | ⊙ SP TEMP STEEL PLATE COVERS                             |
| ② PAVEMENT MARKING TAPE, TYPE IV 4" SKIP-DASH WHITE LINE, (9' SKIP, 3' DASH) | ⑥ PAVEMENT MARKING TAPE, TYPE IV 6" SOLID WHITE LINE (LEFT TURN/CROSSWALK)     | ↑↑ DIRECTION INDICATOR BARRICADE WITH STEADY BURN MONODIRECTIONAL LIGHT @ 20 FT CENTERS ALONG CLOSURE TAPERS.           | ▩ TEMPORARY PAVEMENT (HMA OR PCC)  | ⊙ SP REPLACE TEMP STEEL PLATE COVERS WITH FINAL CASTINGS |
| ③ PAVEMENT MARKING TAPE, TYPE IV 4" SOLID YELLOW LINE                        | ⑦ PAVEMENT MARKING TAPE, TYPE IV 12" WHITE DIAGONAL @ 20' MINIMUM 5            | ⊙ DRUMS WITH STEADY BURNING LIGHTS @ 20 FT CENTERS ALONG SHLD/SHIFT/EXIT TAPERS @ 50 FT CENTERS ALONG ROADWAY (TANGENT) | ⊙ CLASS C PATCHES, 8 INCH          |  |
| ④ PAVEMENT MARKING TAPE, TYPE IV 4" DOUBLE YELLOW LINE (2@11" C-C)           | ⑧ PAVEMENT MARKING TAPE, TYPE IV 24" SOLID WHITE LINE                          | ⊙ TYPE III BARRICADES WITH LIGHTS   | ▬ TEMPORARY CONCRETE BARRIER       |  |
|  | X REMOVE EXISTING PAVEMENT MARKING.  | ← ARROW BOARD   | ⊙ IMPACT ATTENUATOR TEST LEVEL III |  |
|  |  | → TRAFFIC FLOW INDICATION   |                                    |  |



MODEL: Default  
FILE NAME: p:\mbs\bus-2\band\c\combus-us-2\Documents\Chicago\_1101\_Projects\179140\_IDOT\_CedarStExt\_Plan5.0\_CADD\Mainframe\of\_TrafficCADD\_Sheets\68C55-H-MOT5Stage2C-05.dgn

**Michael Baker INTERNATIONAL**  
200 W Adams Street  
Suite 1500  
Chicago, IL 60606  
Tel: 312.707.8970  
Fax: 312.707.8854

USER NAME = DLamb	DESIGNED - JAL	REVISED -
DRAWN - DCL	REVISED -	
PLOT SCALE = 40,0000' / in.	CHECKED - JAL	REVISED -
PLOT DATE = 6/7/2023	DATE - 6/08/2023	REVISED -

**STATE OF ILLINOIS  
DEPARTMENT OF TRANSPORTATION**

**CEDAR ST. (IL-81L-116) OVER TZPR & IL-29  
MAINTENANCE OF TRAFFIC - STAGE 2C**

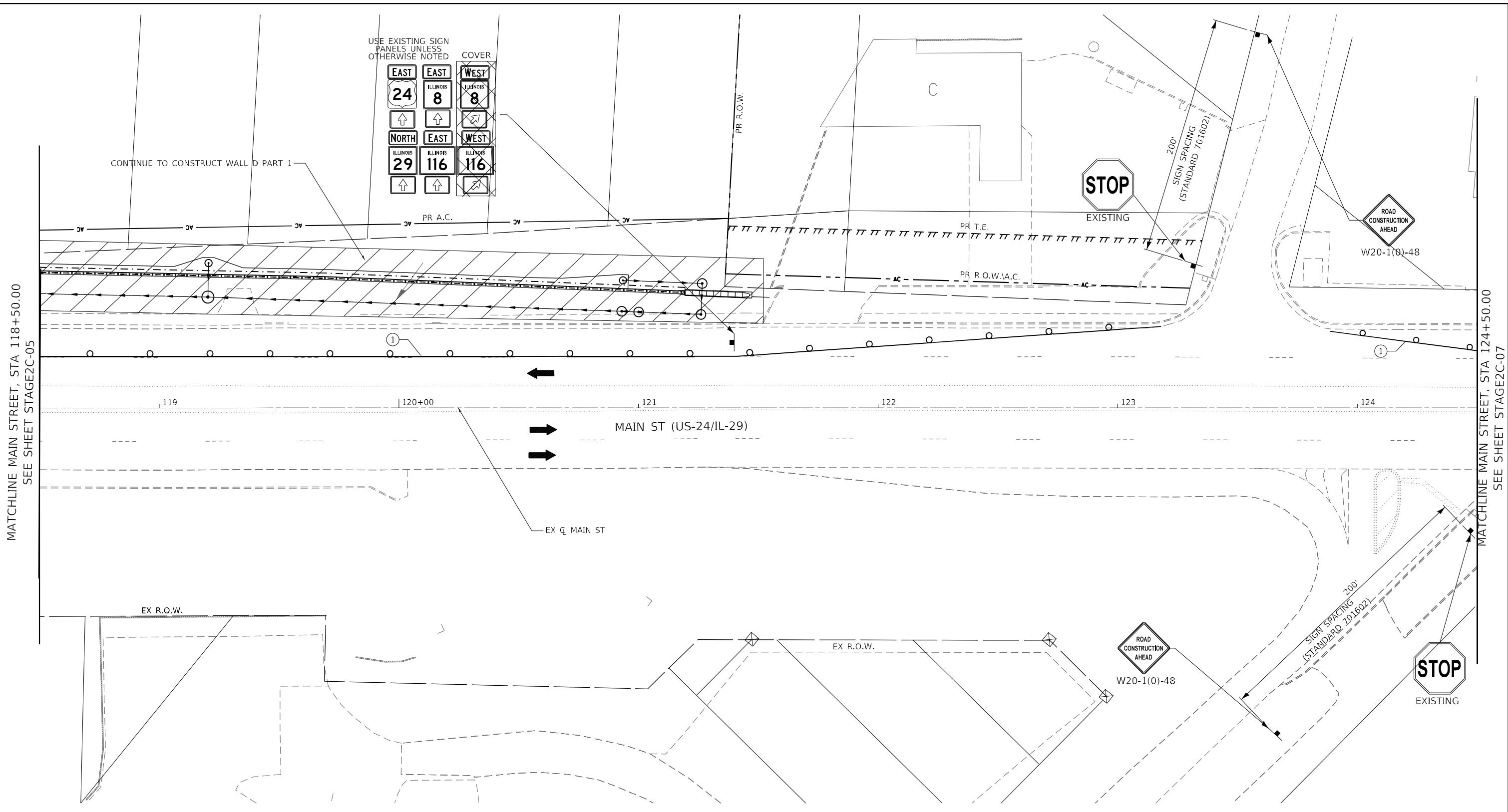
SCALE: 1"=20' SHEET 5 OF 8 SHEETS STA. 113+00.00 TO STA. 118+50.00

F.A.P. RTE.	SECTION	COUNTY	TOTAL SHEETS	SHEET NO.
VAR.	13 (HVB, HB-3) BR-1;R	TAZEWELL	1173	205
CONTRACT NO. 68C55				

STAGE2C-05/MOT-55

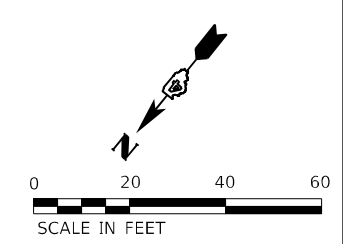
ILLINOIS FED. AID PROJECT

MODEL: Default  
 FILE NAME: p:\mbs\us-24\stage2c\stage2c-06.dgn  
 PROJECT: 179140\_IDOT\_CedarStExt\_Plan5.0\_CADD\Interference of Traffic\CADD\_Sheets\68C55-H-MOT\Stage2C\_06.dgn



**LEGEND:**

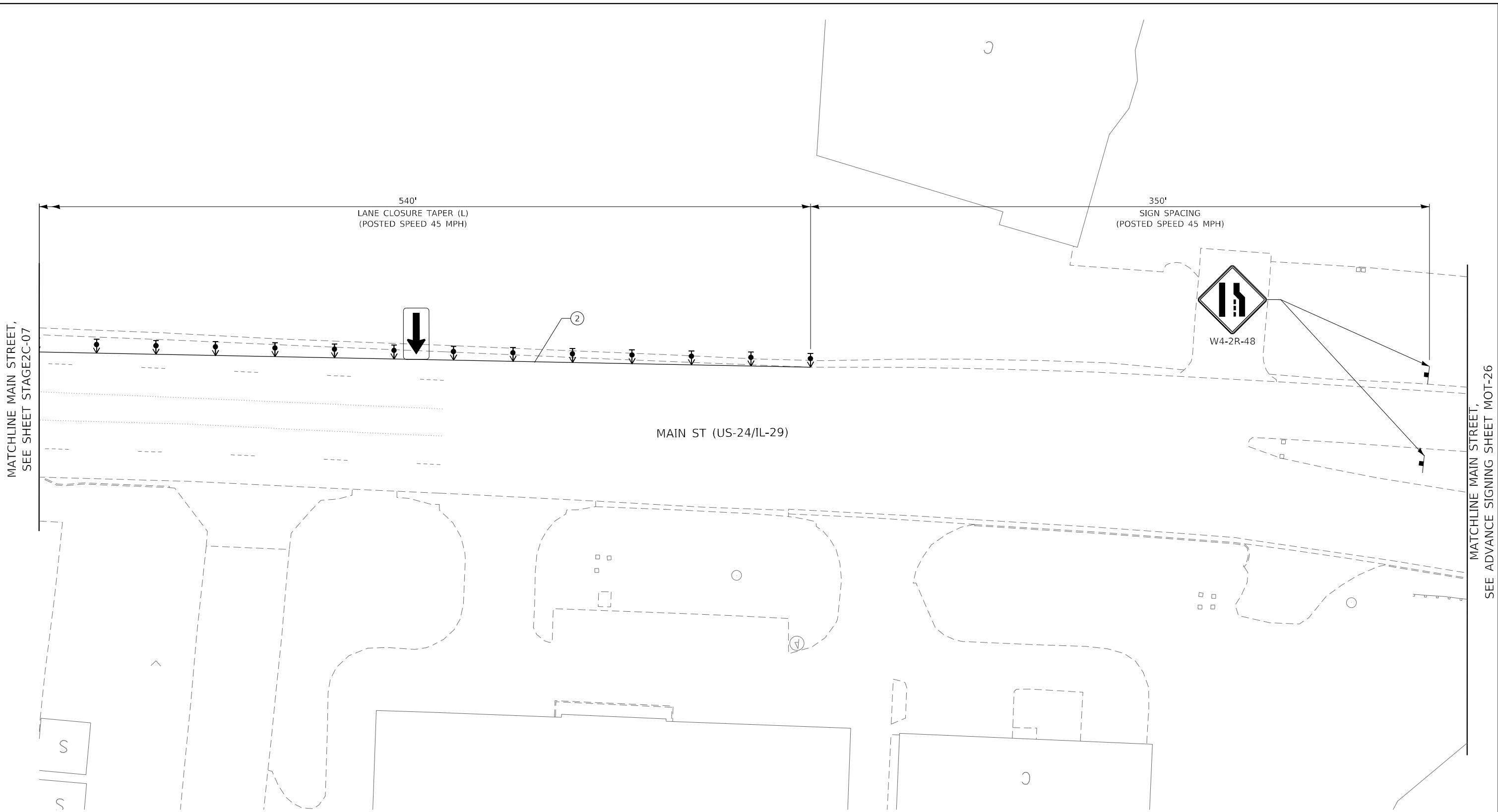
① PAVEMENT MARKING TAPE, TYPE IV 4" SOLID WHITE LINE	⑤ PAVEMENT MARKING TAPE, TYPE IV 4" SKIP-DASH WHITE LINE, (30' SKIP, 10' DASH)	↑ SIGN	▨ WORK ZONE	⊙ SP TEMP STEEL PLATE COVERS
② PAVEMENT MARKING TAPE, TYPE IV 4" SKIP-DASH WHITE LINE, (9' SKIP, 3' DASH)	⑥ PAVEMENT MARKING TAPE, TYPE IV 6" SOLID WHITE LINE (LEFT TURN/CROSSWALK)	↑↑ DIRECTION INDICATOR BARRICADE WITH STEADY BURN MONODIRECTIONAL LIGHT @ 20 FT CENTERS ALONG CLOSURE TAPERS.	▩ TEMPORARY PAVEMENT (HMA OR PCC)	⊙ SP REPLACE TEMP STEEL PLATE COVERS WITH FINAL CASTINGS
③ PAVEMENT MARKING TAPE, TYPE IV 4" SOLID YELLOW LINE	⑦ PAVEMENT MARKING TAPE, TYPE IV 12" WHITE DIAGONAL @ 20' MINIMUM 5	⊙ DRUMS WITH STEADY BURNING LIGHTS @ 20 FT CENTERS ALONG SHLD/SHIFT/EXIT TAPERS @ 50 FT CENTERS ALONG ROADWAY (TANGENT)	⬢ CLASS C PATCHES, 8 INCH	
④ PAVEMENT MARKING TAPE, TYPE IV 4" DOUBLE YELLOW LINE (2@11" C-C)	⑧ PAVEMENT MARKING TAPE, TYPE IV 24" SOLID WHITE LINE	⊙ TYPE III BARRICADES WITH LIGHTS	--- TEMPORARY CONCRETE BARRIER	
	(X) REMOVE EXISTING PAVEMENT MARKING.	← ARROW BOARD	⊙ IMPACT ATTENUATOR TEST LEVEL III	
		→ TRAFFIC FLOW INDICATION		



	USER NAME = Wilson,Teng	DESIGNED - TOM	REVISED -	<b>STATE OF ILLINOIS DEPARTMENT OF TRANSPORTATION</b>	<b>CEDAR ST. (IL-81L-116) OVER TZPR &amp; IL-29 MAINTENANCE OF TRAFFIC - STAGE 2C</b>	F.A.P. RTE.	SECTION	COUNTY	TOTAL SHEETS	SHEET NO.
	PLOT SCALE = 40,0000' / in.	CHECKED - JAL	REVISED -			VAR.	13 (HVB, HB-3) BR-1;R	TAZEWELL	1173	206
	PLOT DATE = 5/7/2025	DATE - 4/08/2025	REVISED -	SCALE: 1"=20'	SHEET 6 OF 8 SHEETS	STA. 118+50.00 TO STA. 124+50.00	ILLINOIS FED. AID PROJECT			

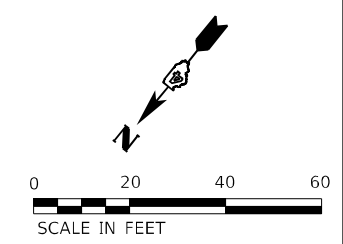


MODEL: Default  
 FILE NAME: p:\mbs\bus\shu\band\c\combus-us-priv\03\Documents\Chicago\_IL\DOT\_CedarSt179140\_IDOT\_CedarSt179140\_Sheet179140-08.dgn  
 PROJECT: 179140\_IDOT\_CedarSt179140



**LEGEND:**

<p>① PAVEMENT MARKING TAPE, TYPE IV 4" SOLID WHITE LINE</p> <p>② PAVEMENT MARKING TAPE, TYPE IV 4" SKIP-DASH WHITE LINE, (9' SKIP, 3' DASH)</p> <p>③ PAVEMENT MARKING TAPE, TYPE IV 4" SOLID YELLOW LINE</p> <p>④ PAVEMENT MARKING TAPE, TYPE IV 4" DOUBLE YELLOW LINE (2@11" C-C)</p>	<p>⑤ PAVEMENT MARKING TAPE, TYPE IV 4" SKIP-DASH WHITE LINE, (30' SKIP, 10' DASH)</p> <p>⑥ PAVEMENT MARKING TAPE, TYPE IV 6" SOLID WHITE LINE (LEFT TURN/CROSSWALK)</p> <p>⑦ PAVEMENT MARKING TAPE, TYPE IV 12" WHITE DIAGONAL @ 20' MINIMUM 5</p> <p>⑧ PAVEMENT MARKING TAPE, TYPE IV 24" SOLID WHITE LINE</p> <p>ⓧ REMOVE EXISTING PAVEMENT MARKING.</p>	<p>↑ SIGN DIRECTION INDICATOR BARRICADE WITH STEADY BURN MONODIRECTIONAL LIGHT @ 20 FT CENTERS ALONG CLOSURE TAPERS.</p> <p>⊙ DRUMS WITH STEADY BURNING LIGHTS @ 20 FT CENTERS ALONG SHLD/SHIFT/EXIT TAPERS @ 50 FT CENTERS ALONG ROADWAY (TANGENT)</p> <p>⊙ TYPE III BARRICADES WITH LIGHTS</p> <p>← ARROW BOARD</p> <p>→ TRAFFIC FLOW INDICATION</p>	<p>▨ WORK ZONE</p> <p>▨ TEMPORARY PAVEMENT (HMA OR PCC)</p> <p>▨ CLASS C PATCHES, 8 INCH</p> <p>▨ TEMPORARY CONCRETE BARRIER</p> <p>⊙ IMPACT ATTENUATOR TEST LEVEL III</p>	<p>⊙ SP TEMP STEEL PLATE COVERS</p> <p>⊙ SP REPLACE TEMP STEEL PLATE COVERS WITH FINAL CASTINGS</p>
--	--	--	--	---

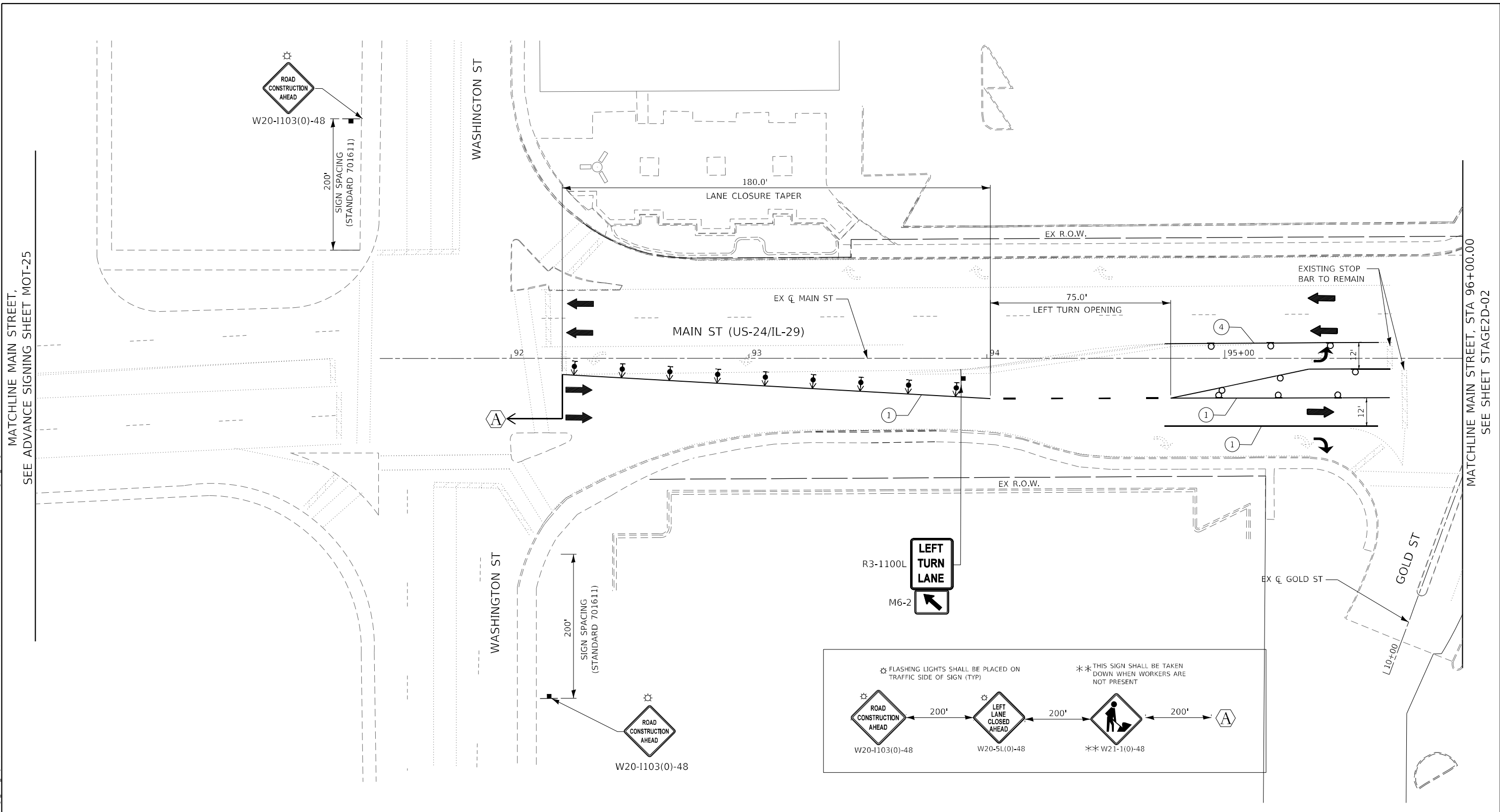


<b>Michael Baker INTERNATIONAL</b> <small>200 W Adams Street Suite 1500 Chicago, IL 60606 Ph: 312.707.8910 Fax: 312.707.8854</small>	USER NAME = DLamb	DESIGNED - TOM	REVISED -	<b>STATE OF ILLINOIS DEPARTMENT OF TRANSPORTATION</b>	<b>CEDAR ST. (IL-81L-116) OVER TZPR &amp; IL-29 MAINTENANCE OF TRAFFIC - STAGE 2C</b>	F.A.P. RTE.	SECTION	COUNTY	TOTAL SHEETS	SHEET NO.
	PLOT SCALE = 40,0000 * / in.	CHECKED - JAL	REVISIED -			VAR. 13 (HVB, HB-3) BR-1;R	TAZEWELL	1173	208	CONTRACT NO. 68C55
PLOT DATE = 6/7/2023	DATE - 6/08/2023	REVISIED -		SCALE: 1"=20'	SHEET 8 OF 8 SHEETS	STA.	TO STA.		ILLINOIS	FED. AID PROJECT

STAGE2C-08/MOT-58



MODEL: Default  
 FILE NAME: p:\bms\bus\bus\band\c\combus-us-pw\03\Documents\Chicago\_IL\01\_Projects\179140\_IDOT\_CedarSt\179140-01-MOT\Stage2D-01.dgn  
 PROJECT: 179140\_IDOT\_CedarSt\179140-01-MOT\Stage2D-01.dgn



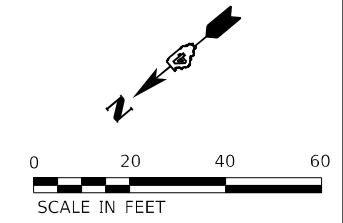
**LEGEND:**

- ① PAVEMENT MARKING TAPE, TYPE IV 4" SOLID WHITE LINE
- ② PAVEMENT MARKING TAPE, TYPE IV 4" SKIP-DASH WHITE LINE, (9' SKIP, 3' DASH)
- ③ PAVEMENT MARKING TAPE, TYPE IV 4" SOLID YELLOW LINE
- ④ PAVEMENT MARKING TAPE, TYPE IV 4" DOUBLE YELLOW LINE (2@11" C-C)
- ⑤ PAVEMENT MARKING TAPE, TYPE IV 4" SKIP-DASH WHITE LINE, (30' SKIP, 10' DASH)
- ⑥ PAVEMENT MARKING TAPE, TYPE IV 6" SOLID WHITE LINE (LEFT TURN/CROSSWALK)
- ⑦ PAVEMENT MARKING TAPE, TYPE IV 12" WHITE DIAGONAL @ 20' MINIMUM 5
- ⑧ PAVEMENT MARKING TAPE, TYPE IV 24" SOLID WHITE LINE
- X REMOVE EXISTING PAVEMENT MARKING.

- ↑ SIGN
- ↑ DIRECTION INDICATOR BARRICADE WITH STEADY BURN MONODIRECTIONAL LIGHT @ 20 FT CENTERS ALONG CLOSURE TAPERS.
- ⊙ DRUMS WITH STEADY BURNING LIGHTS @ 20 FT CENTERS ALONG SHLD/SHIFT/EXIT TAPERS @ 50 FT CENTERS ALONG ROADWAY (TANGENT)
- ⊙ TYPE III BARRICADES WITH LIGHTS
- ← ARROW BOARD
- TRAFFIC FLOW INDICATION

- ▨ WORK ZONE
- ▨ TEMPORARY PAVEMENT (HMA OR PCC)
- ▨ CLASS C PATCHES, 8 INCH
- ▨ TEMPORARY CONCRETE BARRIER
- ⊙ IMPACT ATTENUATOR TEST LEVEL III

- ⊙ SP TEMP STEEL PLATE COVERS
- ⊙ SP REPLACE TEMP STEEL PLATE COVERS WITH FINAL CASTINGS



<b>Michael Baker INTERNATIONAL</b> <small>200 W Adams Street          Suite 1500          Chicago, IL 60606          Tel: 312.707.8970          Fax: 312.707.8854</small>	USER NAME = DLamb	DESIGNED - TOM	REVISED -	
	DRAWN - DCL	REVISED -		
	PLOT SCALE = 40,0000' / in.	CHECKED - JAL	REVISED -	
	PLOT DATE = 6/7/2023	DATE - 6/08/2023	REVISED -	

**STATE OF ILLINOIS**  
**DEPARTMENT OF TRANSPORTATION**

**CEDAR ST. (IL-81L-116) OVER TZPR & IL-29**  
**MAINTENANCE OF TRAFFIC - STAGE 2D**

SCALE: 1"=20'    SHEET 1 OF 8 SHEETS    STA. TO STA. 96+00.00

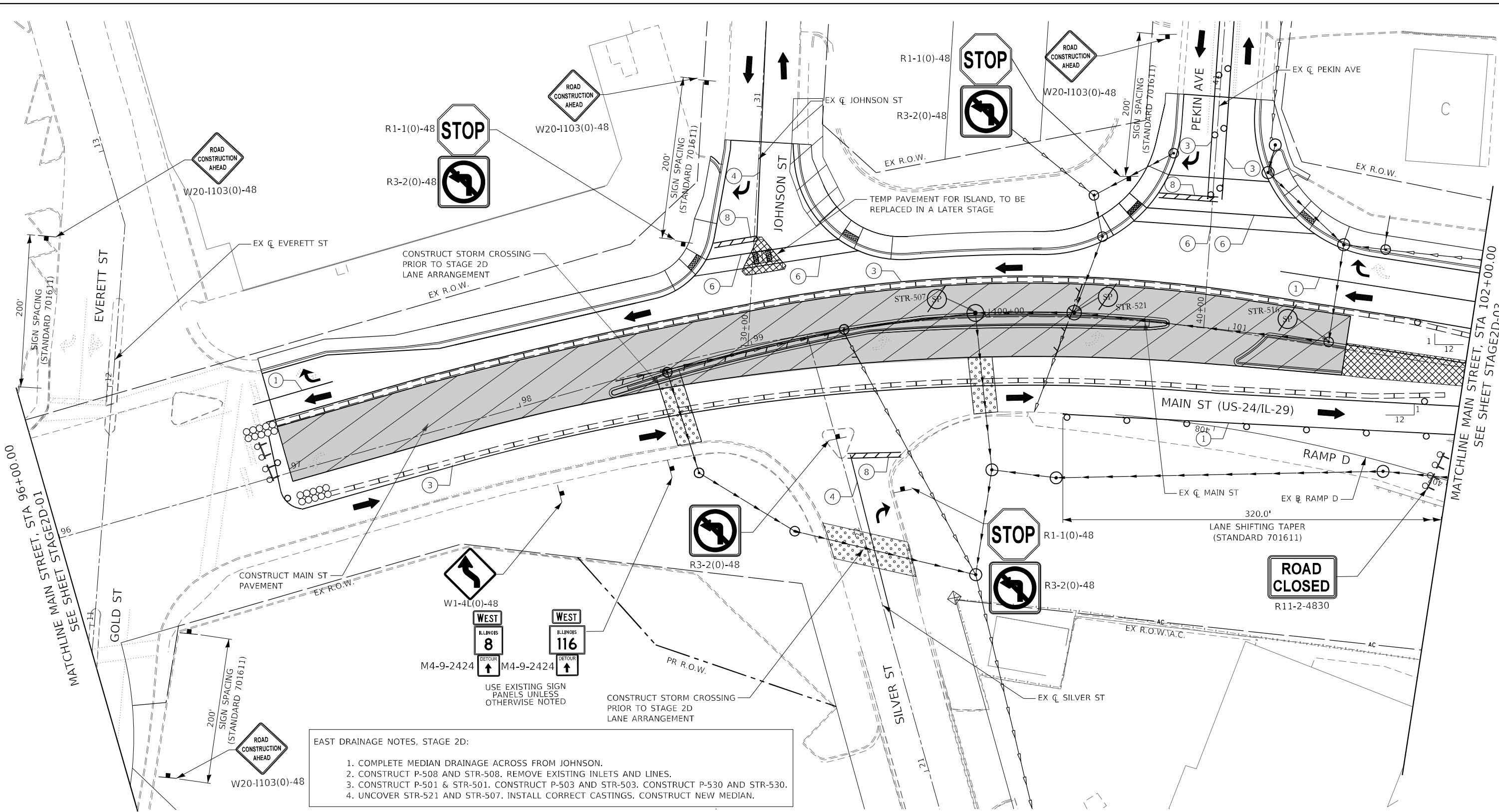
F.A.P. RTE.	SECTION	COUNTY	TOTAL SHEETS	SHEET NO.
VAR.	13 (HVB, HB-3) BR-1;R	TAZEWELL	1173	209
			CONTRACT NO. 68C55	
ILLINOIS FED. AID PROJECT				

STAGE2D-01/MOT-59

MATCHLINE MAIN STREET, SEE ADVANCE SIGNING SHEET MOT-25

MATCHLINE MAIN STREET, STA 96+00.00 SEE SHEET STAGE2D-02

MODEL: Default  
 FILE NAME: p:\mbs\us-96\03\Documents\Chicago\_IL01\_Projects\179140\_IDOT\_CedarSt\68C55-HI-MOT\Stage2D\_02.dgn  
 PROJECT: 179140\_IDOT\_CedarSt\68C55-HI-MOT\Stage2D\_02.dgn



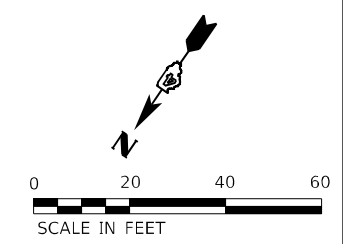
**EAST DRAINAGE NOTES, STAGE 2D:**

1. COMPLETE MEDIAN DRAINAGE ACROSS FROM JOHNSON.
2. CONSTRUCT P-508 AND STR-508. REMOVE EXISTING INLETS AND LINES.
3. CONSTRUCT P-501 & STR-501. CONSTRUCT P-503 AND STR-503. CONSTRUCT P-530 AND STR-530.
4. UNCOVER STR-521 AND STR-507. INSTALL CORRECT CASTINGS. CONSTRUCT NEW MEDIAN.

- LEGEND:**
- ① PAVEMENT MARKING TAPE, TYPE IV 4" SOLID WHITE LINE
  - ② PAVEMENT MARKING TAPE, TYPE IV 4" SKIP-DASH WHITE LINE, (9' SKIP, 3' DASH)
  - ③ PAVEMENT MARKING TAPE, TYPE IV 4" SOLID YELLOW LINE
  - ④ PAVEMENT MARKING TAPE, TYPE IV 4" DOUBLE YELLOW LINE (2@11" C-C)
  - ⑤ PAVEMENT MARKING TAPE, TYPE IV 4" SKIP-DASH WHITE LINE, (30' SKIP, 10' DASH)
  - ⑥ PAVEMENT MARKING TAPE, TYPE IV 6" SOLID WHITE LINE (LEFT TURN/CROSSWALK)
  - ⑦ PAVEMENT MARKING TAPE, TYPE IV 12" WHITE DIAGONAL @ 20' MINIMUM 5
  - ⑧ PAVEMENT MARKING TAPE, TYPE IV 24" SOLID WHITE LINE
  - X REMOVE EXISTING PAVEMENT MARKING.

- ↑ SIGN
- ↑ DIRECTION INDICATOR BARRICADE WITH STEADY BURN MONODIRECTIONAL LIGHT @ 20 FT CENTERS ALONG CLOSURE TAPERS.
- ⊙ DRUMS WITH STEADY BURNING LIGHTS @ 20 FT CENTERS ALONG SHLD/SHIFT/EXIT TAPERS @ 50 FT CENTERS ALONG ROADWAY (TANGENT)
- ⊙ TYPE III BARRICADES WITH LIGHTS
- ← ARROW BOARD
- TRAFFIC FLOW INDICATION

- ▨ WORK ZONE
- ▨ TEMPORARY PAVEMENT (HMA OR PCC)
- ▨ CLASS C PATCHES, 8 INCH
- ▨ TEMPORARY CONCRETE BARRIER
- ⊙ IMPACT ATTENUATOR TEST LEVEL III
- ⊙ TEMP STEEL PLATE COVERS
- ⊙ REPLACE TEMP STEEL PLATE COVERS WITH FINAL CASTINGS



**Michael Baker INTERNATIONAL**  
 200 W Adams Street  
 Suite 1500  
 Chicago, IL 60606  
 Tel: 312.707.8970  
 Fax: 312.707.8854

USER NAME = DLamb	DESIGNED - TOM	REVISED -
DRAWN - DCL	REVISED -	
PLOT SCALE = 40,0000' / in.	CHECKED - JAL	REVISED -
PLOT DATE = 6/7/2023	DATE - 6/08/2023	REVISED -

**STATE OF ILLINOIS  
 DEPARTMENT OF TRANSPORTATION**

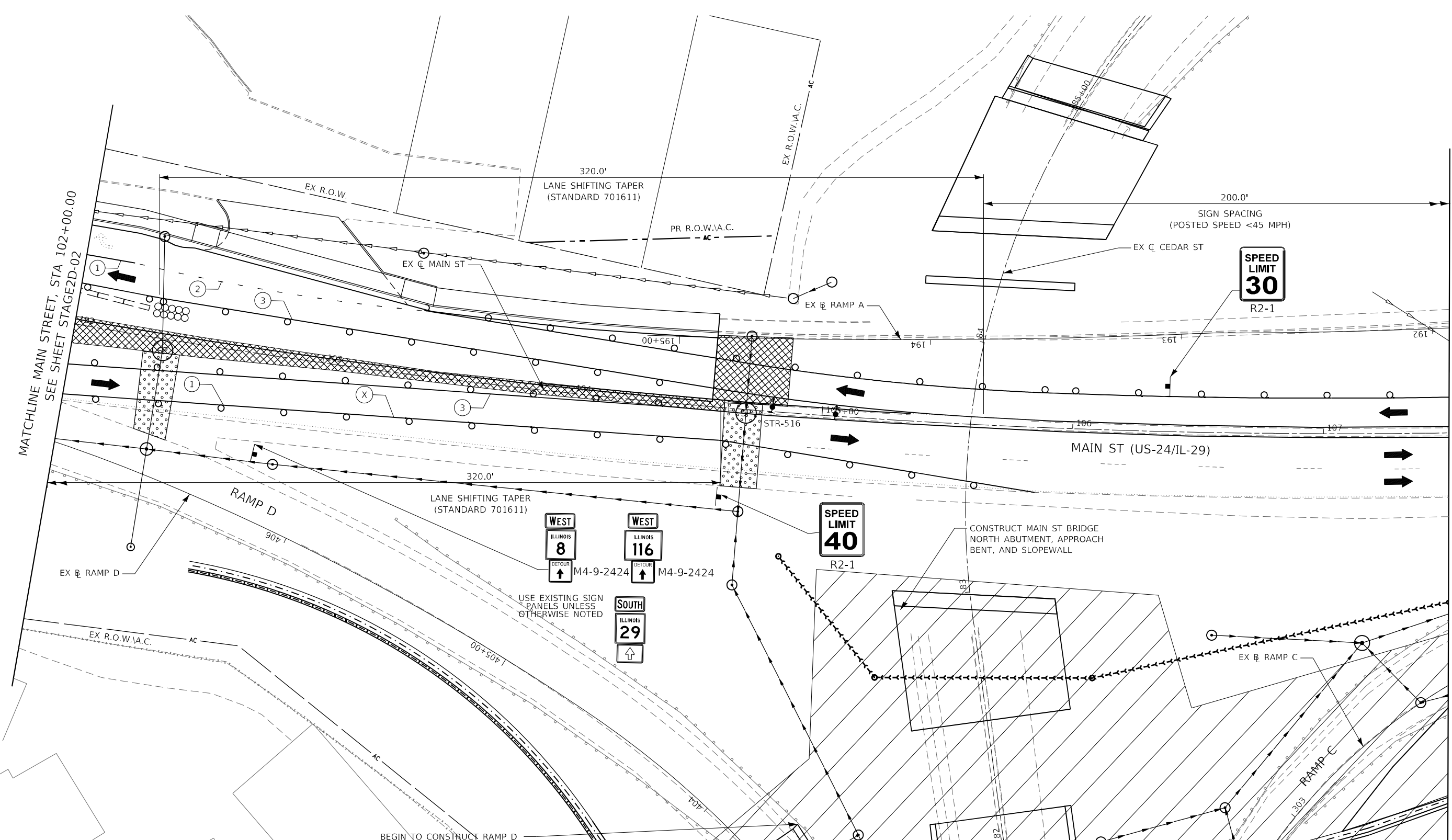
**CEDAR ST. (IL-81L-116) OVER TZPR & IL-29  
 MAINTENANCE OF TRAFFIC - STAGE 2D**

SCALE: 1"=20'    SHEET 2 OF 8 SHEETS    STA. 96+00.00 TO STA. 102+00.00

F.A.P. RTE.	SECTION	COUNTY	TOTAL SHEETS	SHEET NO.
VAR.	13 (HVB, HB-3) BR-1:R	TAZEWELL	1173	210
			CONTRACT NO. 68C55	
ILLINOIS FED. AID PROJECT				

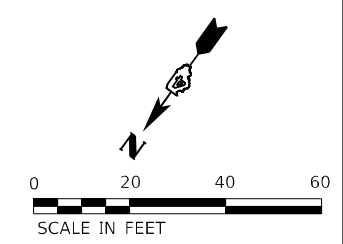
STAGE2D-02/MOT-60

MODEL: Default  
 FILE NAME: p:\mbs\us-29\stage2D\Documents\Chicago\_1101\_Projects\179140\_IDOT\_CedarStExt\_Plan5.0\_CADD\Maintenance of Traffic\CADD\_Sheets\179140\_Stage2D\_03.dgn  
 PROJECT: 179140\_IDOT\_CedarStExt\_Plan5.0\_CADD\Maintenance of Traffic\CADD\_Sheets\179140\_Stage2D\_03.dgn



**LEGEND:**

① PAVEMENT MARKING TAPE, TYPE IV 4" SOLID WHITE LINE	⑤ PAVEMENT MARKING TAPE, TYPE IV 4" SKIP-DASH WHITE LINE, (30' SKIP, 10' DASH)	↑ SIGN	▨ WORK ZONE	⊙ SP TEMP STEEL PLATE COVERS
② PAVEMENT MARKING TAPE, TYPE IV 4" SKIP-DASH WHITE LINE, (9' SKIP, 3' DASH)	⑥ PAVEMENT MARKING TAPE, TYPE IV 6" SOLID WHITE LINE (LEFT TURN/CROSSWALK)	↑↑ DIRECTION INDICATOR BARRICADE WITH STEADY BURN MONODIRECTIONAL LIGHT @ 20 FT CENTERS ALONG CLOSURE TAPERS.	▩ TEMPORARY PAVEMENT (HMA OR PCC)	⊙ SP REPLACE TEMP STEEL PLATE COVERS WITH FINAL CASTINGS
③ PAVEMENT MARKING TAPE, TYPE IV 4" SOLID YELLOW LINE	⑦ PAVEMENT MARKING TAPE, TYPE IV 12" WHITE DIAGONAL @ 20' MINIMUM 5	⊙ DRUMS WITH STEADY BURNING LIGHTS @ 20 FT CENTERS ALONG SHLD/SHIFT/EXIT TAPERS @ 50 FT CENTERS ALONG ROADWAY (TANGENT)	● CLASS C PATCHES, 8 INCH	
④ PAVEMENT MARKING TAPE, TYPE IV 4" DOUBLE YELLOW LINE (2@11" C-C)	⑧ PAVEMENT MARKING TAPE, TYPE IV 24" SOLID WHITE LINE	↑↑ TYPE III BARRICADES WITH LIGHTS	▬ TEMPORARY CONCRETE BARRIER	
	X REMOVE EXISTING PAVEMENT MARKING.	← ARROW BOARD	⊙ IMPACT ATTENUATOR TEST LEVEL III	
		→ TRAFFIC FLOW INDICATION		



**Michael Baker INTERNATIONAL**  
 200 W Adams Street  
 Suite 1500  
 Chicago, IL 60606  
 Tel: 312.707.8970  
 Fax: 312.707.8954

USER NAME = DLamb	DESIGNED - JAL	REVISED -
DRAWN - DCL	REVISED -	
PLOT SCALE = 40,0000 * / in.	CHECKED - JAL	REVISED -
PLOT DATE = 6/7/2023	DATE - 6/08/2023	REVISED -

**STATE OF ILLINOIS  
DEPARTMENT OF TRANSPORTATION**

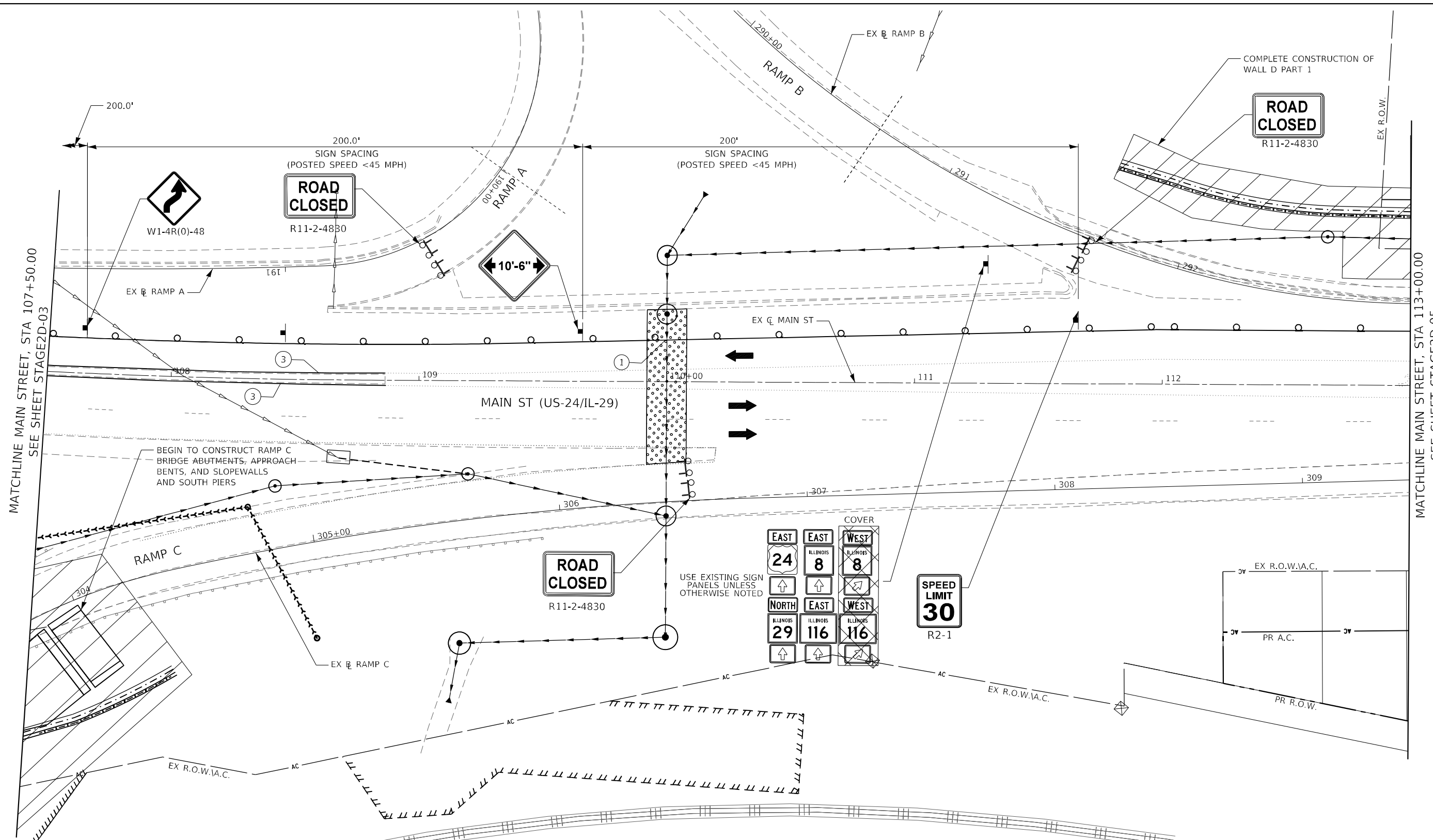
**CEDAR ST. (IL-81L-116) OVER TZPR & IL-29  
MAINTENANCE OF TRAFFIC - STAGE 2D**

SCALE: 1"=20'    SHEET 3 OF 8 SHEETS    STA. 102+00.00 TO STA. 107+50.00

F.A.P. RTE.	SECTION	COUNTY	TOTAL SHEETS	SHEET NO.
VAR.	13 (HVB, HB-3) BR-1;R	TAZEWELL	1173	211
			CONTRACT NO. 68C55	
ILLINOIS FED. AID PROJECT				

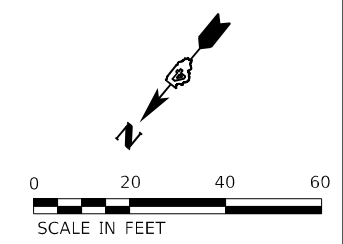
STAGE2D-03/MOT-61

MODEL: Default  
 FILE NAME: p:\mbs\bus\bus\stage2D\Documents\Chicago\_1101\_Projects\179140\_IDOT\_CedarSt\TrafficCADD\_Sheets\68C55-H-MOT\Stage2D\_04.dgn  
 PROJECT: 179140\_IDOT\_CedarSt



**LEGEND:**

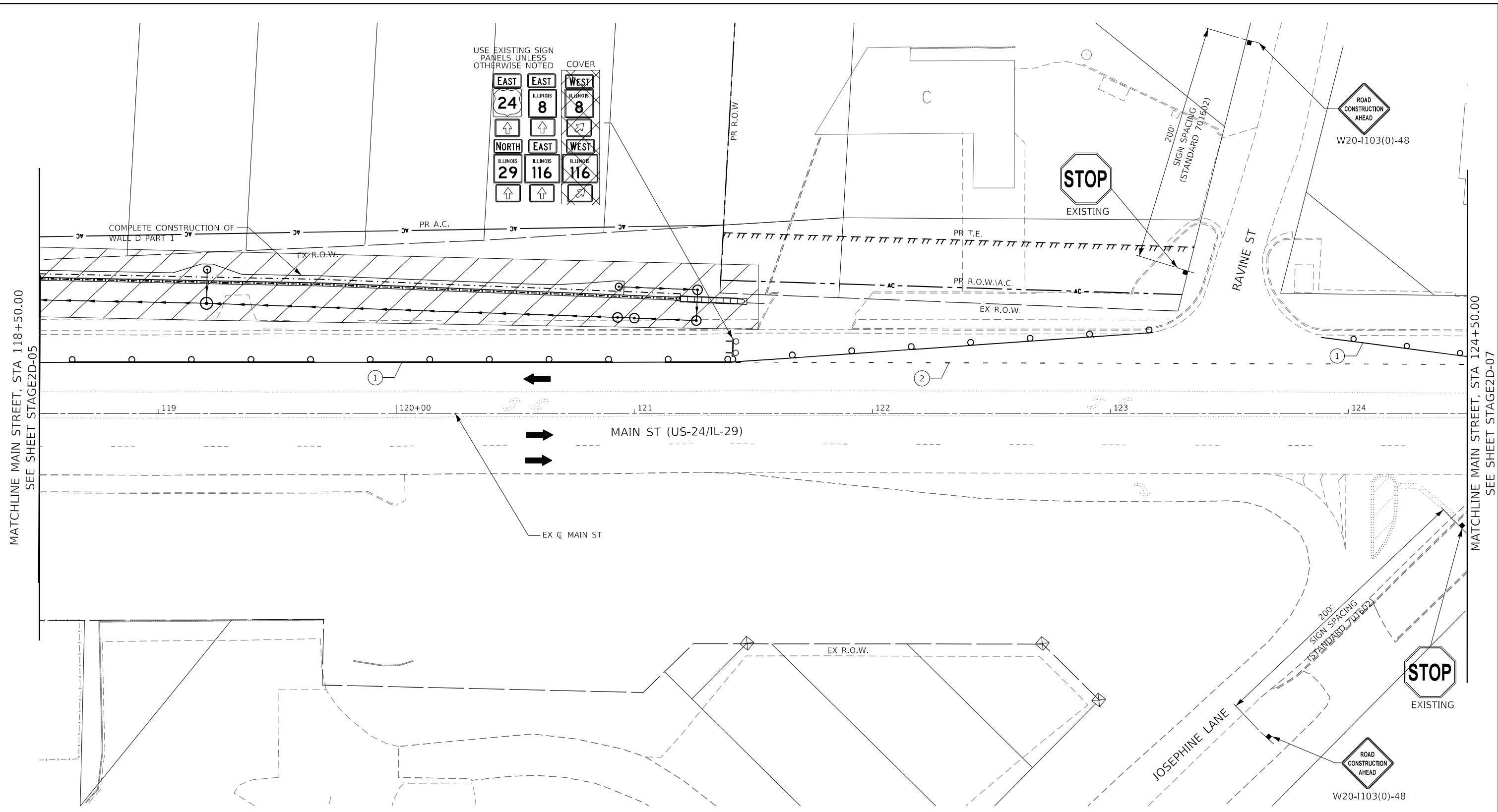
① PAVEMENT MARKING TAPE, TYPE IV 4" SOLID WHITE LINE	⑤ PAVEMENT MARKING TAPE, TYPE IV 4" SKIP-DASH WHITE LINE, (30' SKIP, 10' DASH)	SIGN	WORK ZONE	TEMP STEEL PLATE COVERS
② PAVEMENT MARKING TAPE, TYPE IV 4" SKIP-DASH WHITE LINE, (9' SKIP, 3' DASH)	⑥ PAVEMENT MARKING TAPE, TYPE IV 6" SOLID WHITE LINE (LEFT TURN/CROSSWALK)	DIRECTION INDICATOR BARRICADE WITH STEADY BURN MONODIRECTIONAL LIGHT @ 20 FT CENTERS ALONG CLOSURE TAPERS.	TEMPORARY PAVEMENT (HMA OR PCC)	REPLACE TEMP STEEL PLATE COVERS WITH FINAL CASTINGS
③ PAVEMENT MARKING TAPE, TYPE IV 4" SOLID YELLOW LINE	⑦ PAVEMENT MARKING TAPE, TYPE IV 12" WHITE DIAGONAL @ 20' MINIMUM 5	DRUMS WITH STEADY BURNING LIGHTS @ 20 FT CENTERS ALONG SHLD/SHIFT/EXIT TAPERS (TANGENT)	CLASS C PATCHES, 8 INCH	
④ PAVEMENT MARKING TAPE, TYPE IV 4" DOUBLE YELLOW LINE (2@11" C-C)	⑧ PAVEMENT MARKING TAPE, TYPE IV 24" SOLID WHITE LINE	TYPE III BARRICADES WITH LIGHTS	TEMPORARY CONCRETE BARRIER	
	X REMOVE EXISTING PAVEMENT MARKING.	ARROW BOARD	IMPACT ATTENUATOR TEST LEVEL III	
		TRAFFIC FLOW INDICATION		



	USER NAME = Winslon,Teng	DESIGNED - TOM	REVISED -	<b>STATE OF ILLINOIS DEPARTMENT OF TRANSPORTATION</b>	<b>CEDAR ST. (IL-81L-116) OVER TZPR &amp; IL-29 MAINTENANCE OF TRAFFIC - STAGE 2D</b>	F.A.P. RTE.	SECTION	COUNTY	TOTAL SHEETS	SHEET NO.
	PLOT SCALE = 40,0000' / in.	DRAWN - DCL	REVISED -			VAR.	13 (HVB, HB-3) BR-1;R	TAZEWELL	1173	212
	PLOT DATE = 5/7/2025	CHECKED - JAL	REVISED -	SCALE: 1"=20'	SHEET 4 OF 8 SHEETS	STA. 107+50.00 TO STA. 113+00.00	CONTRACT NO. 68C55 ILLINOIS FED. AID PROJECT			

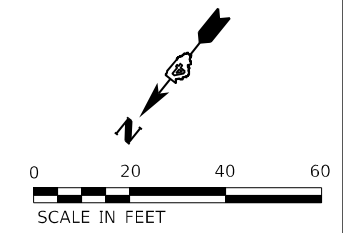


MODEL: Default  
 FILE NAME: p:\mbs\us-29\stage2D\Documents\Chicago\_1101\_Projects\179140\_IDOT\_CedarSt\4-PR15.0\_CADD\Maintenance of Traffic\CADD\_Sheets\68C55-H-MOT\Stage2D\_06.dgn



**LEGEND:**

- |   |   |  |   |  |
|---|---|--|---|--|
| <ul style="list-style-type: none"> <li>① PAVEMENT MARKING TAPE, TYPE IV 4" SOLID WHITE LINE</li> <li>② PAVEMENT MARKING TAPE, TYPE IV 4" SKIP-DASH WHITE LINE, (9' SKIP, 3' DASH)</li> <li>③ PAVEMENT MARKING TAPE, TYPE IV 4" SOLID YELLOW LINE</li> <li>④ PAVEMENT MARKING TAPE, TYPE IV 4" DOUBLE YELLOW LINE (2@11" C-C)</li> </ul> | <ul style="list-style-type: none"> <li>⑤ PAVEMENT MARKING TAPE, TYPE IV 4" SKIP-DASH WHITE LINE, (30' SKIP, 10' DASH)</li> <li>⑥ PAVEMENT MARKING TAPE, TYPE IV 6" SOLID WHITE LINE (LEFT TURN/CROSSWALK)</li> <li>⑦ PAVEMENT MARKING TAPE, TYPE IV 12" WHITE DIAGONAL @ 20' MINIMUM 5</li> <li>⑧ PAVEMENT MARKING TAPE, TYPE IV 24" SOLID WHITE LINE</li> <li>ⓧ REMOVE EXISTING PAVEMENT MARKING.</li> </ul> | <ul style="list-style-type: none"> <li>↑ SIGN</li> <li>↑ DIRECTION INDICATOR BARRICADE WITH STEADY BURN MONODIRECTIONAL LIGHT @ 20 FT CENTERS ALONG CLOSURE TAPERS.</li> <li>⊙ DRUMS WITH STEADY BURNING LIGHTS @ 20 FT CENTERS ALONG SHLD/SHIFT/EXIT TAPERS @ 50 FT CENTERS ALONG ROADWAY (TANGENT)</li> <li>⊙ TYPE III BARRICADES WITH LIGHTS</li> <li>← ARROW BOARD</li> <li>→ TRAFFIC FLOW INDICATION</li> </ul> | <ul style="list-style-type: none"> <li>▨ WORK ZONE</li> <li>▨ TEMPORARY PAVEMENT (HMA OR PCC)</li> <li>▨ CLASS C PATCHES, 8 INCH</li> <li>▨ TEMPORARY CONCRETE BARRIER</li> <li>⊙ IMPACT ATTENUATOR TEST LEVEL III</li> </ul> | <ul style="list-style-type: none"> <li>⊙ SP TEMP STEEL PLATE COVERS</li> <li>⊙ SP REPLACE TEMP STEEL PLATE COVERS WITH FINAL CASTINGS</li> </ul> |
|---|---|--|---|--|



**Michael Baker INTERNATIONAL**  
 200 W Adams Street  
 Suite 1500  
 Chicago, IL 60606  
 Tel: 312.707.8970  
 Fax: 312.707.8854

USER NAME = Winsom,Teng	DESIGNED - TOM	REVISED -
DRAWN - DCL	REVISIONS -	
PLOT SCALE = 40,0000 * / in.	CHECKED - JAL	REVISED -
PLOT DATE = 5/7/2025	DATE - 4/08/2025	REVISED -

**STATE OF ILLINOIS  
DEPARTMENT OF TRANSPORTATION**

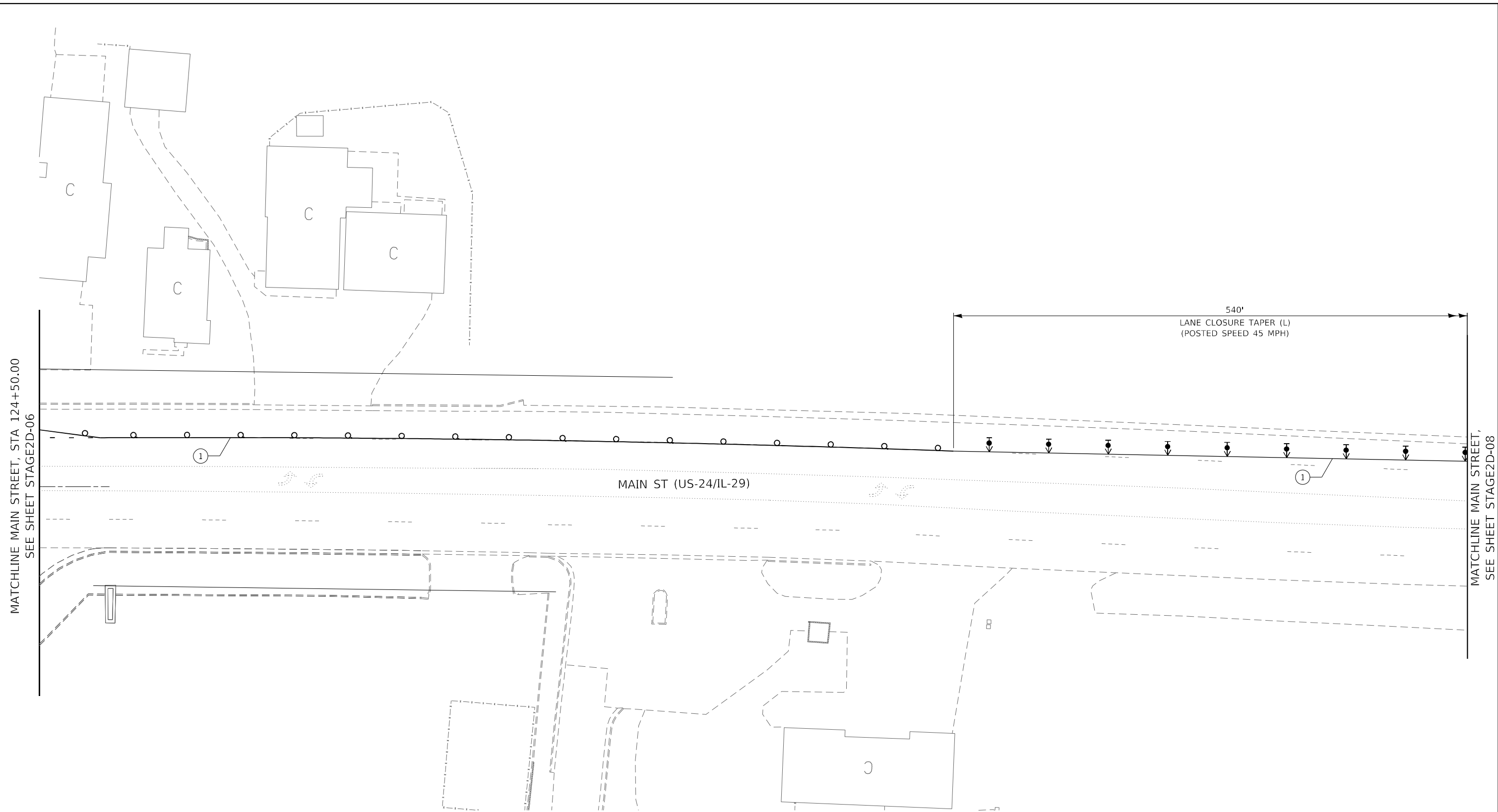
**CEDAR ST. (IL-81L-116) OVER TZPR & IL-29  
MAINTENANCE OF TRAFFIC - STAGE 2D**

SCALE: 1"=20'    SHEET 6 OF 8 SHEETS    STA. 118+50.00 TO STA. 124+50.00

F.A.P. RTE.	SECTION	COUNTY	TOTAL SHEETS	SHEET NO.
VAR.	13 (HVB, HB-3) BR-1;R	TAZEWELL	1173	214
			CONTRACT NO. 68C55	
ILLINOIS FED. AID PROJECT				

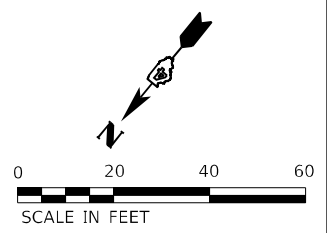
STAGE2D-06/MOT-64

MODEL: Default  
 FILE NAME: p:\mbs\bus\shu\band\c\combus-us-pw\03\Documents\Cedar St\179140\_IDOT\_CedarStExt\_Plan5.0\_CADD\Mainframe of Traffic\CADD\_Sheets\68C55-H-MOT\Stage2D\_07.dwg  
 PROJECT: 179140\_IDOT\_CedarStExt\_Plan5.0\_CADD\Mainframe of Traffic\CADD\_Sheets\68C55-H-MOT\Stage2D\_07.dwg



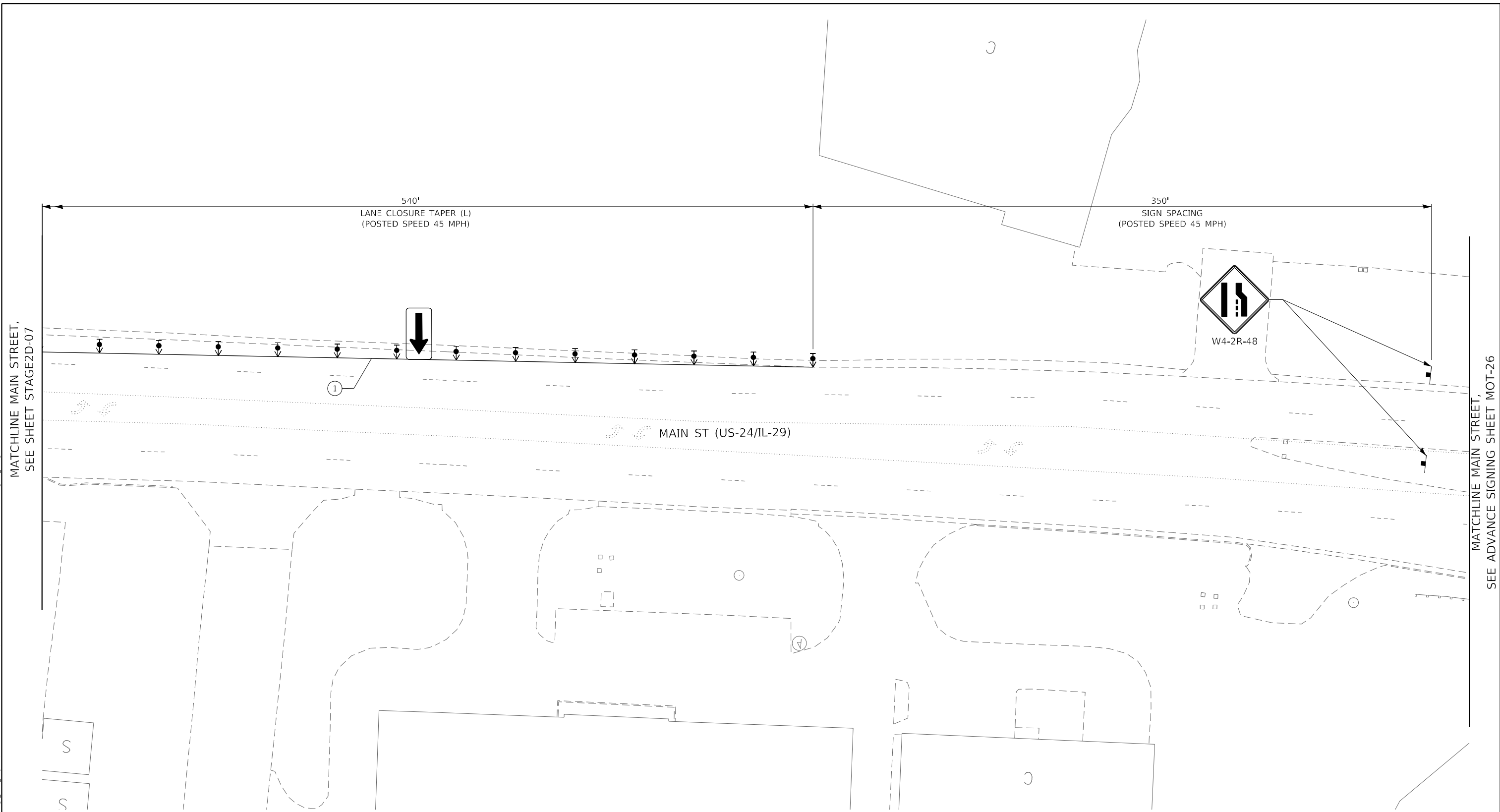
**LEGEND:**

<ul style="list-style-type: none"> <li>① PAVEMENT MARKING TAPE, TYPE IV 4" SOLID WHITE LINE</li> <li>② PAVEMENT MARKING TAPE, TYPE IV 4" SKIP-DASH WHITE LINE, (9' SKIP, 3' DASH)</li> <li>③ PAVEMENT MARKING TAPE, TYPE IV 4" SOLID YELLOW LINE</li> <li>④ PAVEMENT MARKING TAPE, TYPE IV 4" DOUBLE YELLOW LINE (2@11" C-C)</li> </ul>	<ul style="list-style-type: none"> <li>⑤ PAVEMENT MARKING TAPE, TYPE IV 4" SKIP-DASH WHITE LINE, (30' SKIP, 10' DASH)</li> <li>⑥ PAVEMENT MARKING TAPE, TYPE IV 6" SOLID WHITE LINE (LEFT TURN/CROSSWALK)</li> <li>⑦ PAVEMENT MARKING TAPE, TYPE IV 12" WHITE DIAGONAL @ 20' MINIMUM 5</li> <li>⑧ PAVEMENT MARKING TAPE, TYPE IV 24" SOLID WHITE LINE</li> <li>ⓧ REMOVE EXISTING PAVEMENT MARKING.</li> </ul>	<ul style="list-style-type: none"> <li>↑ SIGN</li> <li>↑ DIRECTION INDICATOR BARRICADE WITH STEADY BURN MONODIRECTIONAL LIGHT @ 20 FT CENTERS ALONG CLOSURE TAPERS.</li> <li>○ DRUMS WITH STEADY BURNING LIGHTS @ 20 FT CENTERS ALONG SHLD/SHIFT/EXIT TAPERS @ 50 FT CENTERS ALONG ROADWAY (TANGENT)</li> <li>ⓧ TYPE III BARRICADES WITH LIGHTS</li> <li>← ARROW BOARD</li> <li>→ TRAFFIC FLOW INDICATION</li> </ul>	<ul style="list-style-type: none"> <li>▨ WORK ZONE</li> <li>▨ TEMPORARY PAVEMENT (HMA OR PCC)</li> <li>▨ CLASS C PATCHES, 8 INCH</li> <li>▨ TEMPORARY CONCRETE BARRIER</li> <li>○ IMPACT ATTENUATOR TEST LEVEL III</li> </ul>	<ul style="list-style-type: none"> <li>Ⓢ TEMP STEEL PLATE COVERS</li> <li>Ⓢ REPLACE TEMP STEEL PLATE COVERS WITH FINAL CASTINGS</li> </ul>
---	---	--	---	--



	USER NAME = DLamb	DESIGNED - TOM	REVISED -	<b>STATE OF ILLINOIS DEPARTMENT OF TRANSPORTATION</b>	<b>CEDAR ST. (IL-81L-116) OVER TZPR &amp; IL-29 MAINTENANCE OF TRAFFIC - STAGE 2D</b>	F.A.P. RTE.	SECTION	COUNTY	TOTAL SHEETS	SHEET NO.
	PLOT SCALE = 40,0000 * / in.	CHECKED - JAL	REVISIED -			VAR.	13 (HVB, HB-3) BR-1;R	TAZEWELL	1173	215
PLOT DATE = 6/7/2023	DATE - 6/08/2023	REVISIED -		SCALE: 1"=20'	SHEET 7 OF 8 SHEETS	STA. 124+50.00 TO STA.		ILLINOIS FED. AID PROJECT		

STAGE2D-07/MOT-65

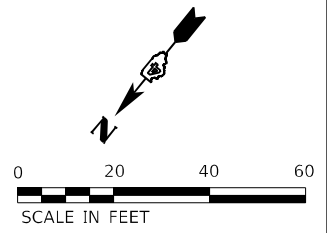


MATCHLINE MAIN STREET, SEE SHEET STAGE2D-07

MATCHLINE MAIN STREET, SEE ADVANCE SIGNING SHEET MOT-26

**LEGEND:**

<p>① PAVEMENT MARKING TAPE, TYPE IV 4" SOLID WHITE LINE</p> <p>② PAVEMENT MARKING TAPE, TYPE IV 4" SKIP-DASH WHITE LINE, (9' SKIP, 3' DASH)</p> <p>③ PAVEMENT MARKING TAPE, TYPE IV 4" SOLID YELLOW LINE</p> <p>④ PAVEMENT MARKING TAPE, TYPE IV 4" DOUBLE YELLOW LINE (2@11" C-C)</p>	<p>⑤ PAVEMENT MARKING TAPE, TYPE IV 4" SKIP-DASH WHITE LINE, (30' SKIP, 10' DASH)</p> <p>⑥ PAVEMENT MARKING TAPE, TYPE IV 6" SOLID WHITE LINE (LEFT TURN/CROSSWALK)</p> <p>⑦ PAVEMENT MARKING TAPE, TYPE IV 12" WHITE DIAGONAL @ 20' MINIMUM 5</p> <p>⑧ PAVEMENT MARKING TAPE, TYPE IV 24" SOLID WHITE LINE</p> <p>ⓧ REMOVE EXISTING PAVEMENT MARKING.</p>	<p>↓ SIGN DIRECTION INDICATOR BARRICADE WITH STEADY BURN MONODIRECTIONAL LIGHT @ 20 FT CENTERS ALONG CLOSURE TAPERS.</p> <p>⊙ DRUMS WITH STEADY BURNING LIGHTS @ 20 FT CENTERS ALONG SHLD/SHIFT/EXIT TAPERS @ 50 FT CENTERS ALONG ROADWAY (TANGENT)</p> <p>⊙ TYPE III BARRICADES WITH LIGHTS</p> <p>← ARROW BOARD</p> <p>→ TRAFFIC FLOW INDICATION</p>	<p>▨ WORK ZONE</p> <p>▩ TEMPORARY PAVEMENT (HMA OR PCC)</p> <p>● CLASS C PATCHES, 8 INCH</p> <p>▬ TEMPORARY CONCRETE BARRIER</p> <p>⊙ IMPACT ATTENUATOR TEST LEVEL III</p>	<p>⊙ SP TEMP STEEL PLATE COVERS</p> <p>⊙ SP REPLACE TEMP STEEL PLATE COVERS WITH FINAL CASTINGS</p>
--	--	--	--	---



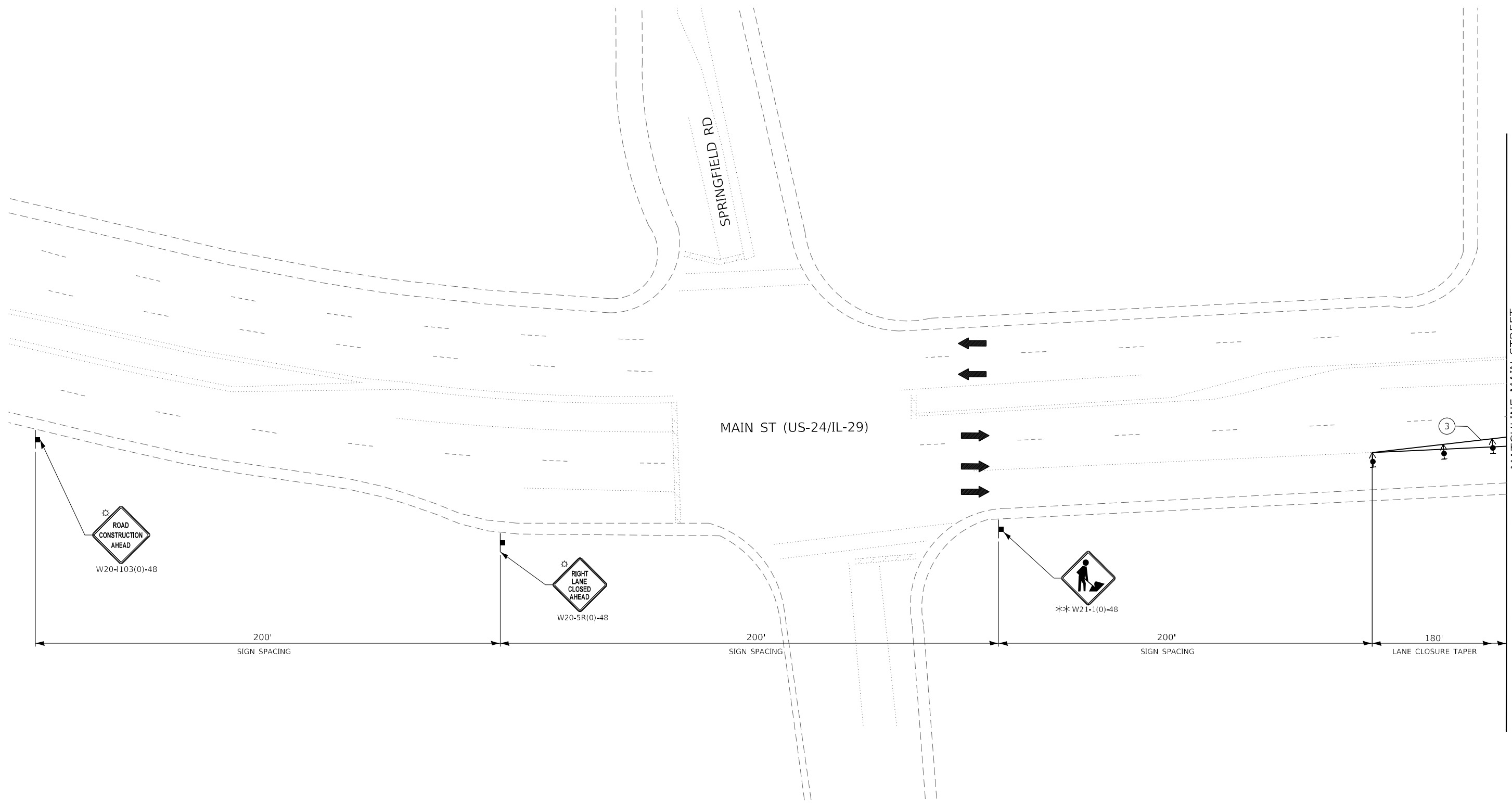
MODEL: Default; FILE NAME: p:\umbrubus\shu\_bentley\com\bus-us-priv\03\Documents\Chicago\_IL\DOT\_CedarSt\179140\_IDOT\_CedarSt\68C55-H-MOT\Stage2D\_08.dgn

	USER NAME = Dlamb	DESIGNED - TOM	REVISED -	<b>STATE OF ILLINOIS DEPARTMENT OF TRANSPORTATION</b>	<b>CEDAR ST. (IL-81L-116) OVER TZPR &amp; IL-29 MAINTENANCE OF TRAFFIC - STAGE 2D</b>	F.A.P. RTE.	SECTION	COUNTY	TOTAL SHEETS	SHEET NO.
	PLOT SCALE = 40,0000 * / in.	CHECKED - JAL	REVISED -			VAR.	13 (HVB, HB-3) BR-1;R	TAZEWELL	1173	216
PLOT DATE = 6/7/2023	DATE - 6/08/2023	REVISED -		SCALE: 1"=20'	SHEET 8 OF 8 SHEETS	STA.	TO STA.	ILLINOIS FED. AID PROJECT		

STAGE2D-08/MOT-66



MODEL: Default  
 FILE NAME: p:\mbs\bus\bus\ben\ben\combus\bus\proj\03\Documents\Chicago\_IL\01\_Projects\179140\_IDOT\_CedarSt\Drawings\H-MOT\Stage3A\_01.dgn  
 PROJECT: 179140\_IDOT\_CedarSt



**LEGEND:**

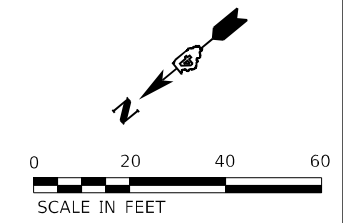
- ① PAVEMENT MARKING TAPE, TYPE IV 4" SOLID WHITE LINE
- ② PAVEMENT MARKING TAPE, TYPE IV 4" SKIP-DASH WHITE LINE, (9' SKIP, 3' DASH)
- ③ PAVEMENT MARKING TAPE, TYPE IV 4" SOLID YELLOW LINE
- ④ PAVEMENT MARKING TAPE, TYPE IV 4" DOUBLE YELLOW LINE (2@11" C-C)

- ⑤ PAVEMENT MARKING TAPE, TYPE IV 4" SKIP-DASH WHITE LINE, (30' SKIP, 10' DASH)
- ⑥ PAVEMENT MARKING TAPE, TYPE IV 6" SOLID WHITE LINE (LEFT TURN/CROSSWALK)
- ⑦ PAVEMENT MARKING TAPE, TYPE IV 12" WHITE DIAGONAL @ 20' MINIMUM 5
- ⑧ PAVEMENT MARKING TAPE, TYPE IV 24" SOLID WHITE LINE
- X REMOVE EXISTING PAVEMENT MARKING.

- ↑ SIGN  
DIRECTION INDICATOR BARRICADE WITH STEADY BURN MONODIRECTIONAL LIGHT @ 20 FT CENTERS ALONG CLOSURE TAPERS.
- ⊙ DRUMS WITH STEADY BURNING LIGHTS @ 20 FT CENTERS ALONG SHLD/SHIFT/EXIT TAPERS @ 50 FT CENTERS ALONG ROADWAY (TANGENT)
- ⊕ TYPE III BARRICADES WITH LIGHTS
- ← ARROW BOARD
- TRAFFIC FLOW INDICATION

- ▨ WORK ZONE
- ▩ TEMPORARY PAVEMENT (HMA OR PCC)
- CLASS C PATCHES, 8 INCH
- ▬ TEMPORARY CONCRETE BARRIER
- ⊙ IMPACT ATTENUATOR TEST LEVEL III

- ⊙ SP TEMP STEEL PLATE COVERS
- ⊙ SP REPLACE TEMP STEEL PLATE COVERS WITH FINAL CASTINGS



**Michael Baker International**  
 200 W Adams Street  
 Suite 1500  
 Chicago, IL 60606  
 Ph: 312.707.8910  
 Fax: 312.707.8854

USER NAME = DLamb	DESIGNED - TOM	REVISED -
PLOT SCALE = 40,0000 * / in.	DRAWN - DCL	REVISED -
PLOT DATE = 6/7/2023	CHECKED - JAL	REVISED -
	DATE - 6/08/2023	REVISED -

**STATE OF ILLINOIS  
DEPARTMENT OF TRANSPORTATION**

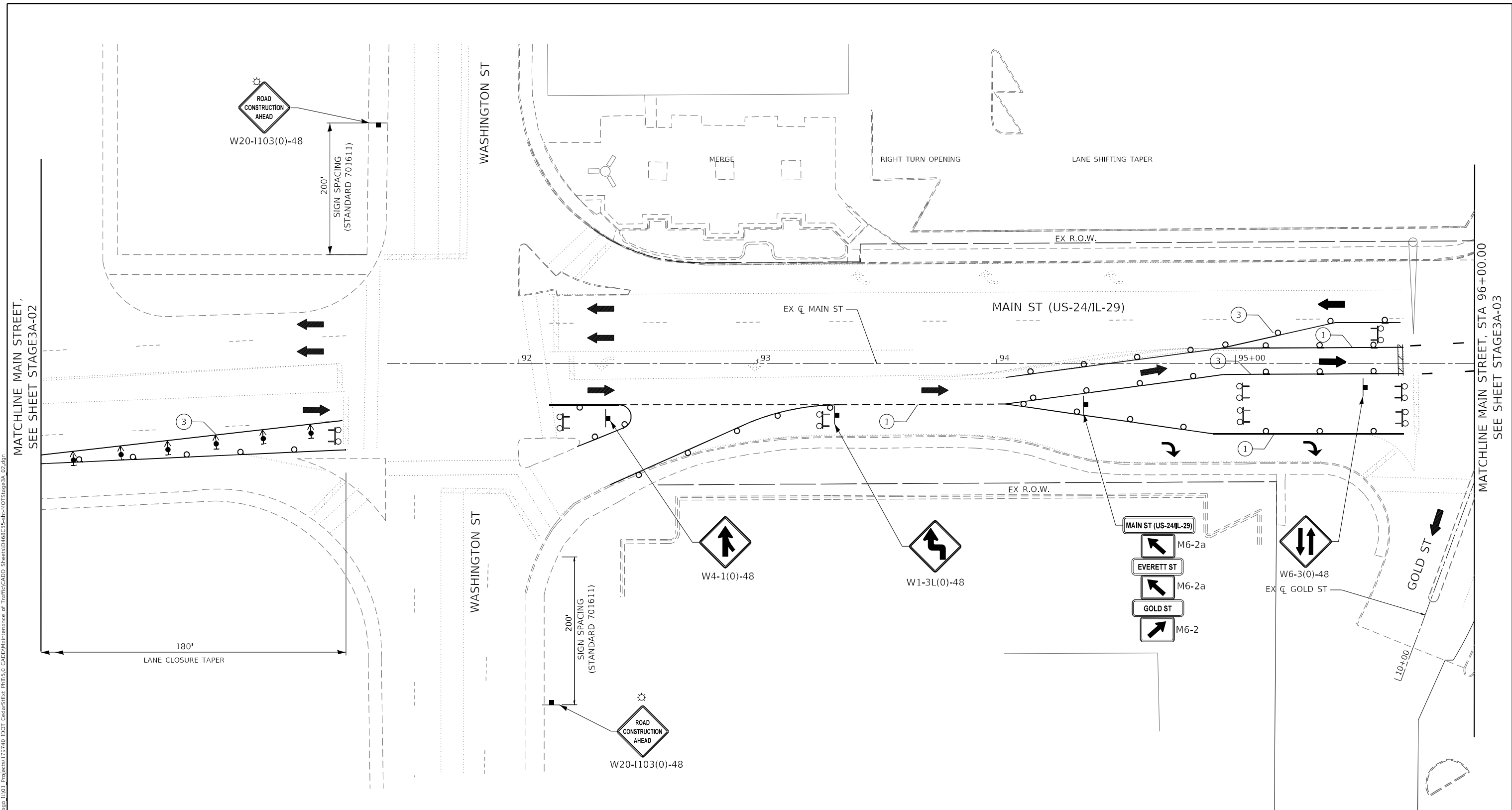
**CEDAR ST. (IL-81L-116) OVER TZPR & IL-29  
MAINTENANCE OF TRAFFIC – STAGE 3A**

SCALE: 1"=20'    SHEET 1 OF 9 SHEETS    STA. TO STA.

F.A.P. RTE.	SECTION	COUNTY	TOTAL SHEETS	SHEET NO.
VAR.	13 (HVB, HB-3) BR-1;R	TAZEWELL	1173	217
CONTRACT NO. 68C55				
ILLINOIS FED. AID PROJECT				

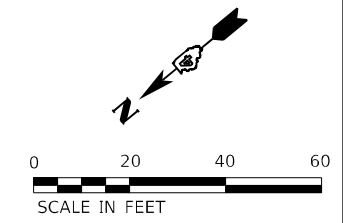
STAGE3A-01/MOT-67

MODEL: Default  
 FILE NAME: p:\mbs\bus\bus\band\c\combus-us-pw\03\Documents\Chicago\_IL\01\_Projects\179140\_IDOT\_CedarSt\Drawings\Traffic\CADD\_Sheets\68C55-H-MOT\Stage3A\_02.dwg  
 PROJECT: 179140\_IDOT\_CedarSt



**LEGEND:**

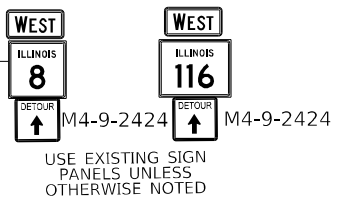
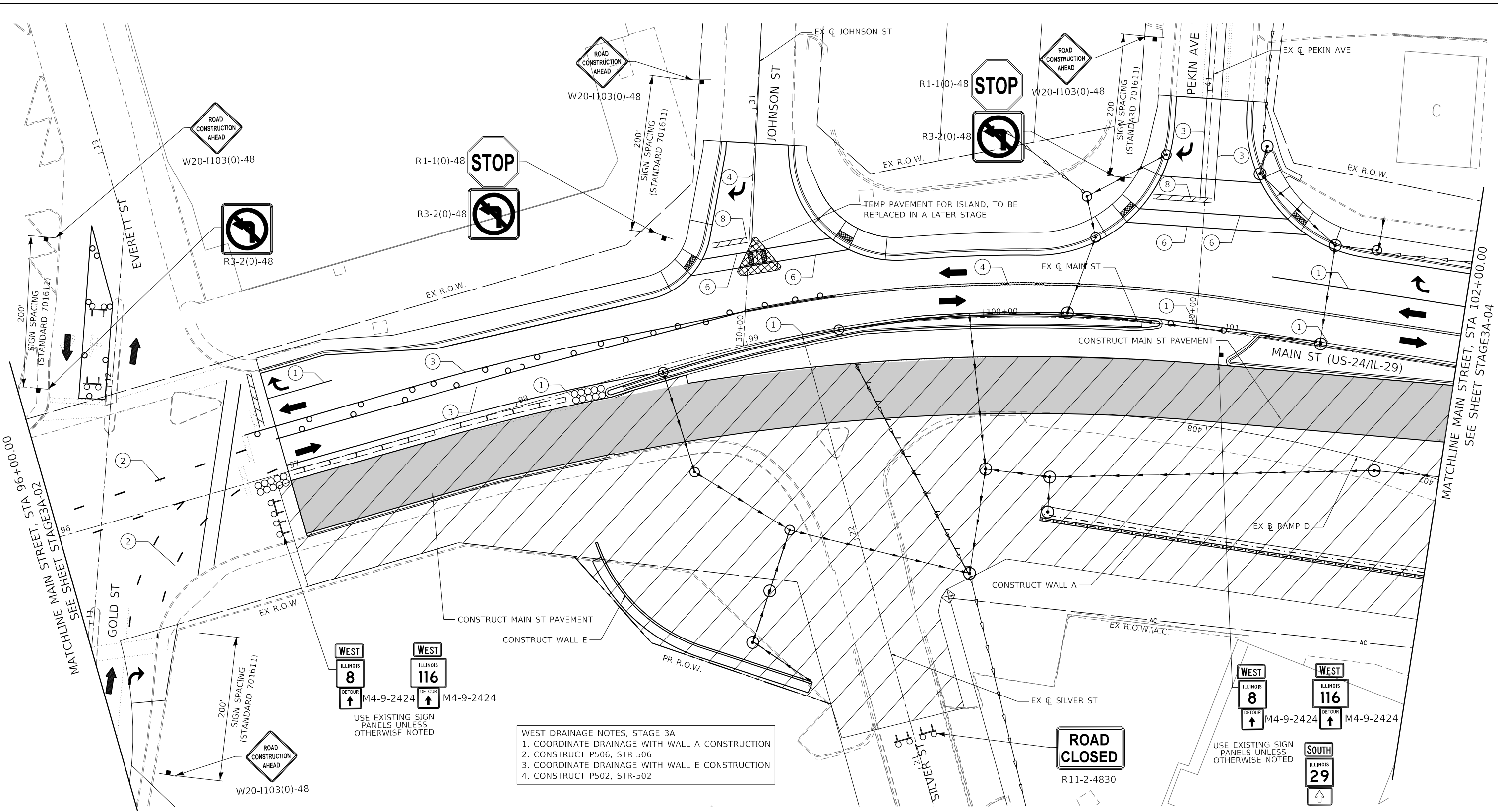
① PAVEMENT MARKING TAPE, TYPE IV 4" SOLID WHITE LINE	⑤ PAVEMENT MARKING TAPE, TYPE IV 4" SKIP-DASH WHITE LINE, (30' SKIP, 10' DASH)	SIGN	WORK ZONE	TEMP STEEL PLATE COVERS
② PAVEMENT MARKING TAPE, TYPE IV 4" SKIP-DASH WHITE LINE, (9' SKIP, 3' DASH)	⑥ PAVEMENT MARKING TAPE, TYPE IV 6" SOLID WHITE LINE (LEFT TURN/CROSSWALK)	DIRECTION INDICATOR BARRICADE WITH STEADY BURN MONODIRECTIONAL LIGHT @ 20 FT CENTERS ALONG CLOSURE TAPERS.	TEMPORARY PAVEMENT (HMA OR PCC)	REPLACE TEMP STEEL PLATE COVERS WITH FINAL CASTINGS
③ PAVEMENT MARKING TAPE, TYPE IV 4" SOLID YELLOW LINE	⑦ PAVEMENT MARKING TAPE, TYPE IV 12" WHITE DIAGONAL @ 20' MINIMUM 5	DRUMS WITH STEADY BURNING LIGHTS @ 20 FT CENTERS ALONG SHLD/SHIFT/EXIT TAPERS @ 50 FT CENTERS ALONG ROADWAY (TANGENT)	CLASS C PATCHES, 8 INCH	
④ PAVEMENT MARKING TAPE, TYPE IV 4" DOUBLE YELLOW LINE (2@11" C-C)	⑧ PAVEMENT MARKING TAPE, TYPE IV 24" SOLID WHITE LINE	TYPE III BARRICADES WITH LIGHTS	TEMPORARY CONCRETE BARRIER	
	(X) REMOVE EXISTING PAVEMENT MARKING.	ARROW BOARD	IMPACT ATTENUATOR TEST LEVEL III	
		TRAFFIC FLOW INDICATION		



	USER NAME = DLamb	DESIGNED - TOM	REVISED -	<b>STATE OF ILLINOIS</b> <b>DEPARTMENT OF TRANSPORTATION</b>	<b>CEDAR ST. (IL-81L-116) OVER TZPR &amp; IL-29</b> <b>MAINTENANCE OF TRAFFIC - STAGE 3A</b>	F.A.P. RTE.	SECTION	COUNTY	TOTAL SHEETS	SHEET NO.
	PLOT SCALE = 40,0000' / in.	CHECKED - JAL	REVISED -			VAR.	13 (HVB, HB-3) BR-1;R	TAZEWELL	1173	218
PLOT DATE = 6/7/2023	DATE = 6/08/2023	REVISED -		SCALE: 1"=20'	SHEET 2 OF 9 SHEETS	STA.	TO STA. 96+00.00	ILLINOIS FED. AID PROJECT		

STAGE3A-02/MOT-68

MODEL: Default  
 FILE NAME: p:\mbs\us-24\stage3a\mot\stage3a-03.dwg  
 PROJECT: 179140\_IDOT\_CedarStEx - PHIS.0\_CADD\Infrastructure of Traffic\CADD\_Sheets\68C55-H-MOT\Stage3A\_03.dwg



**WEST DRAINAGE NOTES, STAGE 3A**

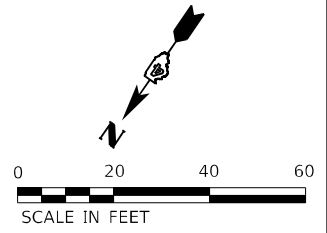
1. COORDINATE DRAINAGE WITH WALL A CONSTRUCTION
2. CONSTRUCT P506, STR-506
3. COORDINATE DRAINAGE WITH WALL E CONSTRUCTION
4. CONSTRUCT P502, STR-502

- LEGEND:**
- ① PAVEMENT MARKING TAPE, TYPE IV 4" SOLID WHITE LINE
  - ② PAVEMENT MARKING TAPE, TYPE IV 4" SKIP-DASH WHITE LINE, (9' SKIP, 3' DASH)
  - ③ PAVEMENT MARKING TAPE, TYPE IV 4" SOLID YELLOW LINE
  - ④ PAVEMENT MARKING TAPE, TYPE IV 4" DOUBLE YELLOW LINE (2@11" C-C)
  - ⑤ PAVEMENT MARKING TAPE, TYPE IV 4" SKIP-DASH WHITE LINE, (30' SKIP, 10' DASH)
  - ⑥ PAVEMENT MARKING TAPE, TYPE IV 6" SOLID WHITE LINE (LEFT TURN/CROSSWALK)
  - ⑦ PAVEMENT MARKING TAPE, TYPE IV 12" WHITE DIAGONAL @ 20' MINIMUM 5
  - ⑧ PAVEMENT MARKING TAPE, TYPE IV 24" SOLID WHITE LINE
  - ⓧ REMOVE EXISTING PAVEMENT MARKING.

- ↑ SIGN
- ↑ DIRECTION INDICATOR BARRICADE WITH STEADY BURN MONODIRECTIONAL LIGHT @ 20 FT CENTERS ALONG CLOSURE TAPERS.
- ⊙ DRUMS WITH STEADY BURNING LIGHTS @ 20 FT CENTERS ALONG SHLD/SHIFT/EXIT TAPERS @ 50 FT CENTERS ALONG ROADWAY (TANGENT)
- ⊙ TYPE III BARRICADES WITH LIGHTS
- ← ARROW BOARD
- TRAFFIC FLOW INDICATION

- ▨ WORK ZONE
- ▨ TEMPORARY PAVEMENT (HMA OR PCC)
- ▨ CLASS C PATCHES, 8 INCH
- ▨ TEMPORARY CONCRETE BARRIER
- ⊙ IMPACT ATTENUATOR TEST LEVEL III

- ⊙ SP TEMP STEEL PLATE COVERS
- ⊙ SP REPLACE TEMP STEEL PLATE COVERS WITH FINAL CASTINGS



**Michael Baker INTERNATIONAL**  
 200 W Adams Street  
 Suite 1500  
 Chicago, IL 60606  
 Tel: 312.707.8970  
 Fax: 312.707.8854

USER NAME = DLamb	DESIGNED - TOM	REVISED -
	DRAWN - DCL	REVISED -
PLOT SCALE = 40,0000' / in.	CHECKED - JAL	REVISED -
PLOT DATE = 6/7/2023	DATE - 6/08/2023	REVISED -

**STATE OF ILLINOIS  
DEPARTMENT OF TRANSPORTATION**

**CEDAR ST. (IL-81L-116) OVER TZPR & IL-29  
MAINTENANCE OF TRAFFIC - STAGE 3A**

SCALE: 1"=20'    SHEET 3 OF 9 SHEETS    STA. 96+00.00 TO STA. 102+00.00

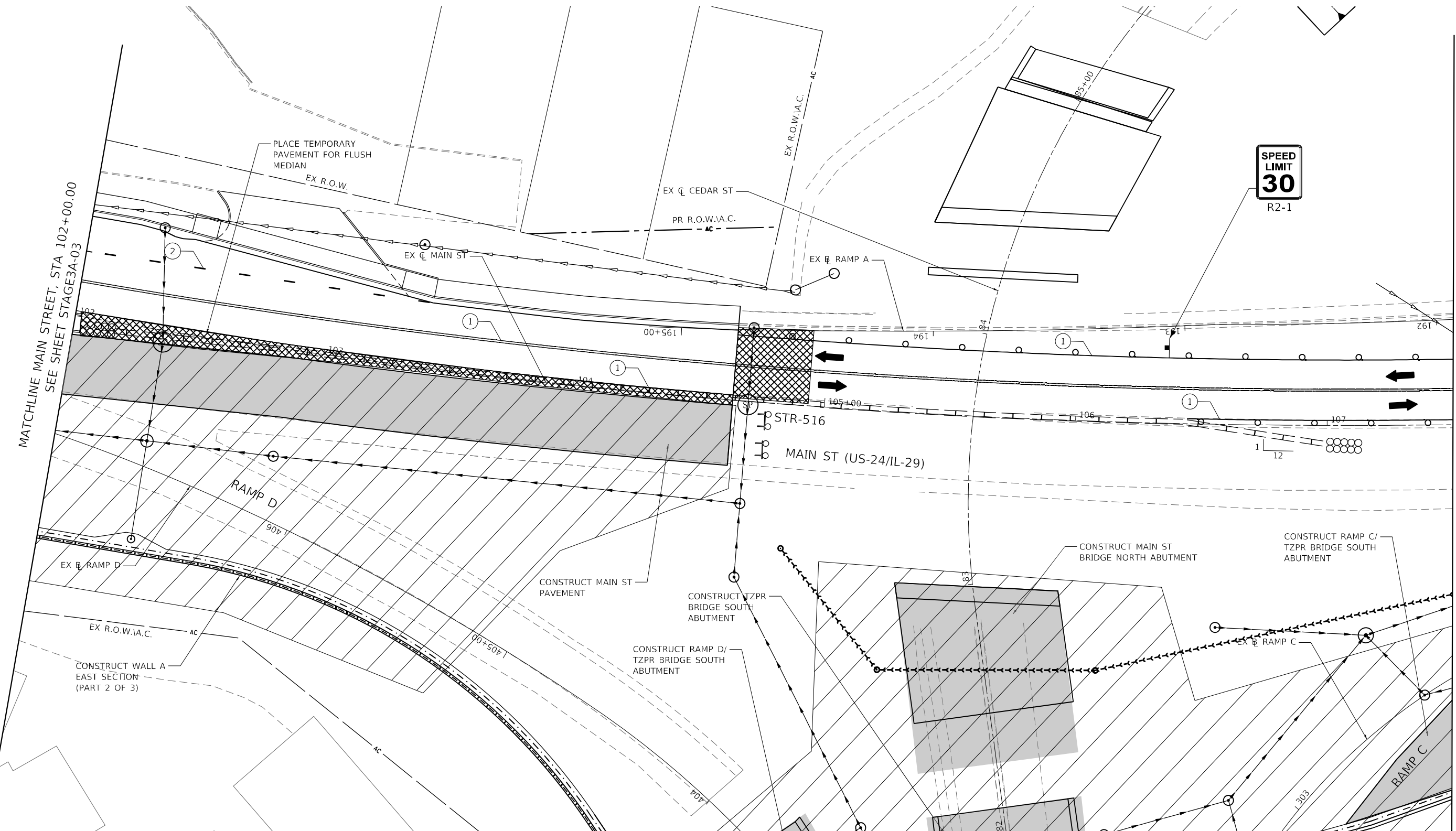
F.A.P. RTE.	SECTION	COUNTY	TOTAL SHEETS	SHEET NO.
VAR.	13 (HVB, HB-3) BR-1;R	TAZEWELL	1173	219
CONTRACT NO. 68C55			ILLINOIS FED. AID PROJECT	

STAGE3A-03/MOT-69

MODEL: Default  
 FILE NAME: p:\mbs\us-24\stage3a\1101\Projects\179140\_IDOT\_CedarStExt\_PRR15.0\_CADD\Infrastructure of Traffic\CADD\_Sheets\68C55-H-MOT\Stage3A\_04.dgn

MATCHLINE MAIN STREET, STA 102+00.00  
 SEE SHEET STAGE3A-03

MATCHLINE MAIN STREET, STA 107+50.00  
 SEE SHEET STAGE3A-05



**LEGEND:**

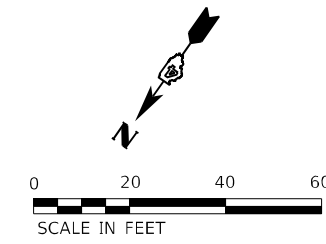
- ① PAVEMENT MARKING TAPE, TYPE IV 4" SOLID WHITE LINE
- ② PAVEMENT MARKING TAPE, TYPE IV 4" SKIP-DASH WHITE LINE, (9' SKIP, 3' DASH)
- ③ PAVEMENT MARKING TAPE, TYPE IV 4" SOLID YELLOW LINE
- ④ PAVEMENT MARKING TAPE, TYPE IV 4" DOUBLE YELLOW LINE (2@11" C-C)

- ⑤ PAVEMENT MARKING TAPE, TYPE IV 4" SKIP-DASH WHITE LINE, (30' SKIP, 10' DASH)
- ⑥ PAVEMENT MARKING TAPE, TYPE IV 6" SOLID WHITE LINE (LEFT TURN/CROSSWALK)
- ⑦ PAVEMENT MARKING TAPE, TYPE IV 12" WHITE DIAGONAL @ 20' MINIMUM 5
- ⑧ PAVEMENT MARKING TAPE, TYPE IV 24" SOLID WHITE LINE
- (X) REMOVE EXISTING PAVEMENT MARKING.

- ↑ SIGN
- ↑ DIRECTION INDICATOR BARRICADE WITH STEADY BURN MONODIRECTIONAL LIGHT @ 20 FT CENTERS ALONG CLOSURE TAPERS.
- ⊙ DRUMS WITH STEADY BURNING LIGHTS @ 20 FT CENTERS ALONG SHLD/SHIFT/EXIT TAPERS @ 50 FT CENTERS ALONG ROADWAY (TANGENT)
- ⊙ TYPE III BARRICADES WITH LIGHTS
- ← ARROW BOARD
- TRAFFIC FLOW INDICATION

- ▨ WORK ZONE
- ▨ TEMPORARY PAVEMENT (HMA OR PCC)
- ▨ CLASS C PATCHES, 8 INCH
- ▨ TEMPORARY CONCRETE BARRIER
- ⊙ IMPACT ATTENUATOR TEST LEVEL III

- ⊙ SP TEMP STEEL PLATE COVERS
- ⊙ SP REPLACE TEMP STEEL PLATE COVERS WITH FINAL CASTINGS



**Michael Baker International**  
 200 W Adams Street  
 Suite 1500  
 Chicago, IL 60606  
 Tel: 312.707.8970  
 Fax: 312.707.8854

USER NAME = DLamb	DESIGNED - TOM	REVISED -
	DRAWN - DCL	REVISED -
PLOT SCALE = 40,0000' / in.	CHECKED - JAL	REVISED -
PLOT DATE = 6/7/2023	DATE - 6/08/2023	REVISED -

**STATE OF ILLINOIS  
 DEPARTMENT OF TRANSPORTATION**

**CEDAR ST. (IL-81L-116) OVER TZPR & IL-29  
 MAINTENANCE OF TRAFFIC - STAGE 3A**

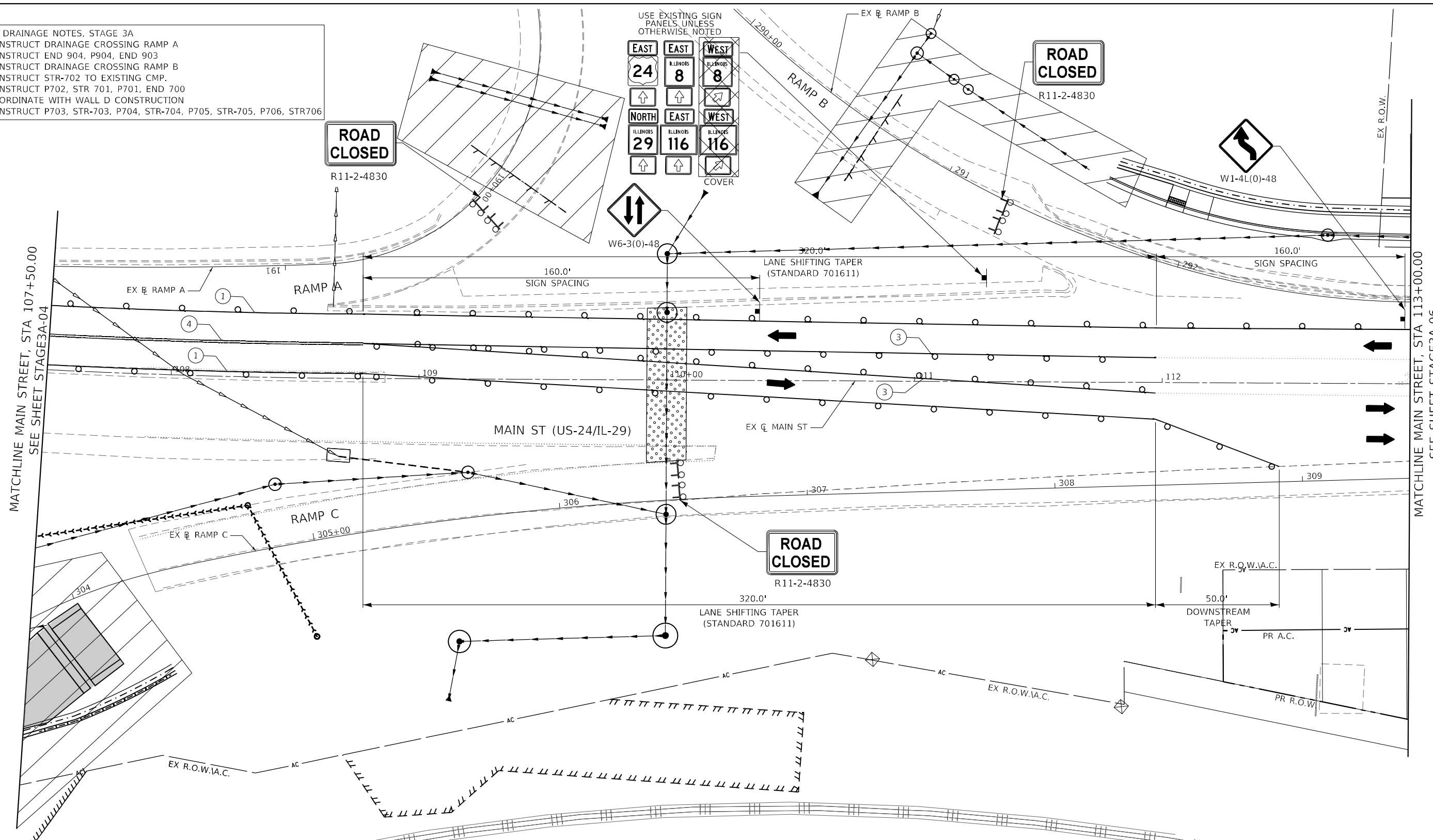
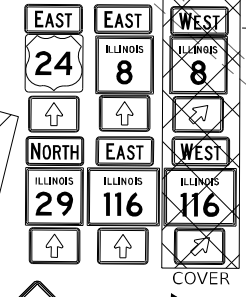
SCALE: 1"=20'    SHEET 4 OF 9 SHEETS    STA. 102+00.00 TO STA. 107+50.00

F.A.P. RTE.	SECTION	COUNTY	TOTAL SHEETS	SHEET NO.
VAR.	13 (HVB, HB-3) BR-1;R	TAZEWELL	1173	220
			CONTRACT NO. 68C55	

ILLINOIS FED. AID PROJECT

WEST DRAINAGE NOTES, STAGE 3A  
 1. CONSTRUCT DRAINAGE CROSSING RAMP A  
 2. CONSTRUCT END 904, P904, END 903  
 3. CONSTRUCT DRAINAGE CROSSING RAMP B  
 4. CONSTRUCT STR-702 TO EXISTING CMP.  
 5. CONSTRUCT P702, STR 701, P701, END 700  
 6. COORDINATE WITH WALL D CONSTRUCTION  
 7. CONSTRUCT P703, STR-703, P704, STR-704, P705, STR-705, P706, STR706

USE EXISTING SIGN PANELS UNLESS OTHERWISE NOTED

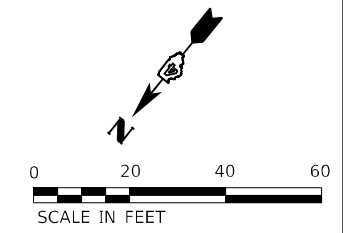


- LEGEND:**
- ① PAVEMENT MARKING TAPE, TYPE IV 4" SOLID WHITE LINE
  - ② PAVEMENT MARKING TAPE, TYPE IV 4" SKIP-DASH WHITE LINE, (9' SKIP, 3' DASH)
  - ③ PAVEMENT MARKING TAPE, TYPE IV 4" SOLID YELLOW LINE
  - ④ PAVEMENT MARKING TAPE, TYPE IV 4" DOUBLE YELLOW LINE (2@11" C-C)
  - ⑤ PAVEMENT MARKING TAPE, TYPE IV 4" SKIP-DASH WHITE LINE, (30' SKIP, 10' DASH)
  - ⑥ PAVEMENT MARKING TAPE, TYPE IV 6" SOLID WHITE LINE (LEFT TURN/CROSSWALK)
  - ⑦ PAVEMENT MARKING TAPE, TYPE IV 12" WHITE DIAGONAL @ 20' MINIMUM 5
  - ⑧ PAVEMENT MARKING TAPE, TYPE IV 24" SOLID WHITE LINE
  - ⓧ REMOVE EXISTING PAVEMENT MARKING.

- ↑ SIGN
- ↑ DIRECTION INDICATOR BARRICADE WITH STEADY BURN MONODIRECTIONAL LIGHT @ 20 FT CENTERS ALONG CLOSURE TAPERS.
- ⊙ DRUMS WITH STEADY BURNING LIGHTS @ 20 FT CENTERS ALONG SHLD/SHIFT/EXIT TAPERS @ 50 FT CENTERS ALONG ROADWAY (TANGENT)
- ⊙ TYPE III BARRICADES WITH LIGHTS
- ← ARROW BOARD
- TRAFFIC FLOW INDICATION

- ▨ WORK ZONE
- ▨ TEMPORARY PAVEMENT (HMA OR PCC)
- ▨ CLASS C PATCHES, 8 INCH
- ▨ TEMPORARY CONCRETE BARRIER
- ⊙ IMPACT ATTENUATOR TEST LEVEL III

- ⊙ SP TEMP STEEL PLATE COVERS
- ⊙ SP REPLACE TEMP STEEL PLATE COVERS WITH FINAL CASTINGS



MODEL: Default  
 FILE NAME: p:\mbs\bus\bus\band\c\combus-us-pw\03\Documents\Chicago\_1101\_Projects\179140\_IDOT\_CedarStExt\_PRR15\_0\_CADD\Maintenance of Traffic\CADD\_Sheets\046855-H-MOT\Stage3A\_05.dgn  
 PROJECT: 179140\_IDOT\_CedarStExt\_PRR15\_0\_CADD\Maintenance of Traffic\CADD\_Sheets\046855-H-MOT\Stage3A\_05.dgn

**Michael Baker INTERNATIONAL**  
 200 W Adams Street  
 Suite 1500  
 Chicago, IL 60606  
 Tel: 312.707.8970  
 Fax: 312.707.8854

USER NAME = Wlson,Teng	DESIGNED - TOM	REVISED -
DRAWN - DCL	REVISED -	
PLOT SCALE = 40,0000 * / in.	CHECKED - JAL	REVISED -
PLOT DATE = 5/7/2025	DATE - 4/08/2025	REVISED -

STATE OF ILLINOIS DEPARTMENT OF TRANSPORTATION
---

**STATE OF ILLINOIS  
DEPARTMENT OF TRANSPORTATION**

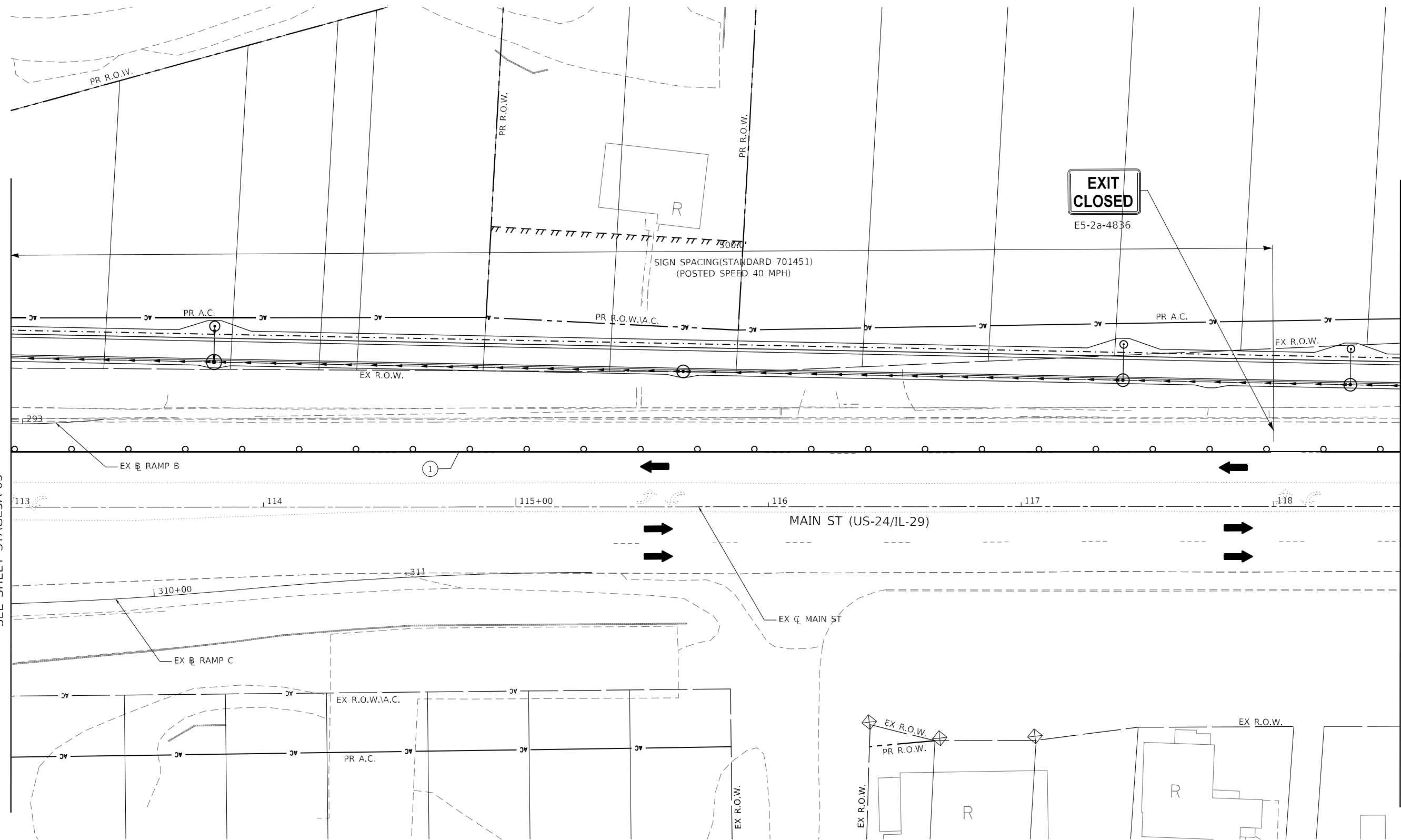
**CEDAR ST. (IL-81L-116) OVER TZPR & IL-29  
MAINTENANCE OF TRAFFIC - STAGE 3A**

SCALE: 1"=20' SHEET 5 OF 9 SHEETS STA. 107+50.00 TO STA. 113+00.00

F.A.P. RTE.	SECTION	COUNTY	TOTAL SHEETS	SHEET NO.
VAR.	13 (HVB, HB-3) BR-1;R	TAZEWELL	1173	221
			CONTRACT NO. 68C55	
		ILLINOIS FED. AID PROJECT		

STAGE3A-05/MOT-71

MODEL: Default  
 FILE: NAME: p:\mbs\us-29\1101\Projects\179140\_IDOT\_CedarSt\TrafficCADD\_Sheets\68C55-H-MOT\Stage3A\_06.dgn  
 PROJECT: 179140\_IDOT\_CedarSt  
 SHEET: 68C55-H-MOT-72



MATCHLINE MAIN STREET, STA 113+00.00  
 SEE SHEET STAGE3A-05

MATCHLINE MAIN STREET, STA 118+50.00  
 SEE SHEET STAGE3A-07

**LEGEND:**

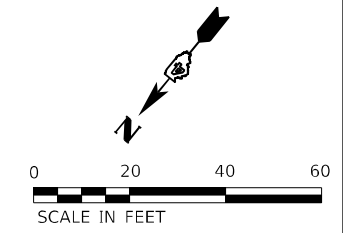
- ① PAVEMENT MARKING TAPE, TYPE IV 4" SOLID WHITE LINE
- ② PAVEMENT MARKING TAPE, TYPE IV 4" SKIP-DASH WHITE LINE, (9' SKIP, 3' DASH)
- ③ PAVEMENT MARKING TAPE, TYPE IV 4" SOLID YELLOW LINE
- ④ PAVEMENT MARKING TAPE, TYPE IV 4" DOUBLE YELLOW LINE (2@11" C-C)

- ⑤ PAVEMENT MARKING TAPE, TYPE IV 4" SKIP-DASH WHITE LINE, (30' SKIP, 10' DASH)
- ⑥ PAVEMENT MARKING TAPE, TYPE IV 6" SOLID WHITE LINE (LEFT TURN/CROSSWALK)
- ⑦ PAVEMENT MARKING TAPE, TYPE IV 12" WHITE DIAGONAL @ 20' MINIMUM 5
- ⑧ PAVEMENT MARKING TAPE, TYPE IV 24" SOLID WHITE LINE
- (X) REMOVE EXISTING PAVEMENT MARKING.

- ↑ SIGN
- ↑ DIRECTION INDICATOR BARRICADE WITH STEADY BURN MONODIRECTIONAL LIGHT @ 20 FT CENTERS ALONG CLOSURE TAPERS.
- ⊙ DRUMS WITH STEADY BURNING LIGHTS @ 20 FT CENTERS ALONG SHLD/SHIFT/EXIT TAPERS @ 50 FT CENTERS ALONG ROADWAY (TANGENT)
- ⊙ TYPE III BARRICADES WITH LIGHTS
- ← ARROW BOARD
- TRAFFIC FLOW INDICATION

- ▨ WORK ZONE
- ▩ TEMPORARY PAVEMENT (HMA OR PCC)
- ⬢ CLASS C PATCHES, 8 INCH
- ▬ TEMPORARY CONCRETE BARRIER
- ⊙ IMPACT ATTENUATOR TEST LEVEL III

- ⊙ SP TEMP STEEL PLATE COVERS
- ⊙ SP REPLACE TEMP STEEL PLATE COVERS WITH FINAL CASTINGS



**Michael Baker INTERNATIONAL**  
 200 W Adams Street  
 Suite 1500  
 Chicago, IL 60606  
 Tel: 312.707.8970  
 Fax: 312.707.8854

USER NAME = DLamb	DESIGNED - TOM	REVISED -
DRAWN - DCL	REVISED -	
PLOT SCALE = 40,0000' / in.	CHECKED - JAL	REVISED -
PLOT DATE = 6/7/2023	DATE - 6/08/2023	REVISED -

**STATE OF ILLINOIS  
 DEPARTMENT OF TRANSPORTATION**

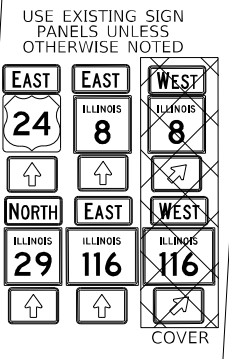
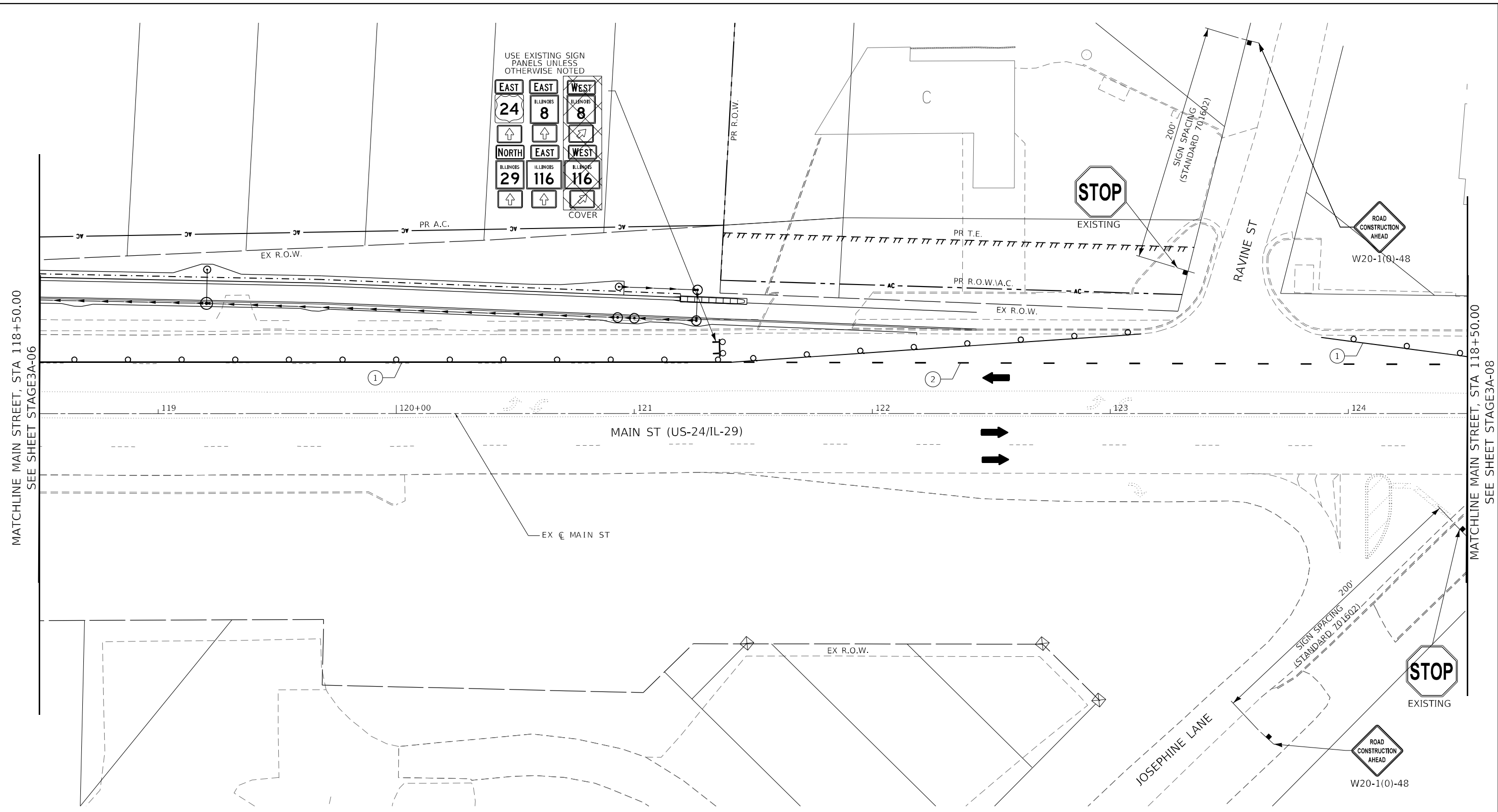
**CEDAR ST. (IL-81L-116) OVER TZPR & IL-29  
 MAINTENANCE OF TRAFFIC - STAGE 3A**

SCALE: 1"=20'    SHEET 6 OF 9 SHEETS    STA. 113+00.00 TO STA. 118+50.00

F.A.P. RTE.	SECTION	COUNTY	TOTAL SHEETS	SHEET NO.
VAR.	13 (HVB, HB-3) BR-1;R	TAZEWELL	1173	222
CONTRACT NO. 68C55			ILLINOIS FED. AID PROJECT	

STAGE3A-06/MOT-72

MODEL: Default  
 FILE NAME: p:\mbs\bus\bus\_bentley\combus-us-priv\03\Documents\Chicago\_IL\01\_Projects\179140\_IDOT\_CedarSt\4-PR015-0\_CADD\Maintenance of Traffic\CADD\_Sheets\179140\_IDOT\Stage3A\_07.dgn

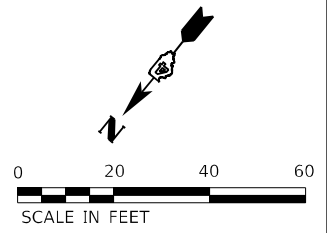


MATCHLINE MAIN STREET, STA 118+50.00  
 SEE SHEET STAGE3A-06

MATCHLINE MAIN STREET, STA 118+50.00  
 SEE SHEET STAGE3A-08

**LEGEND:**

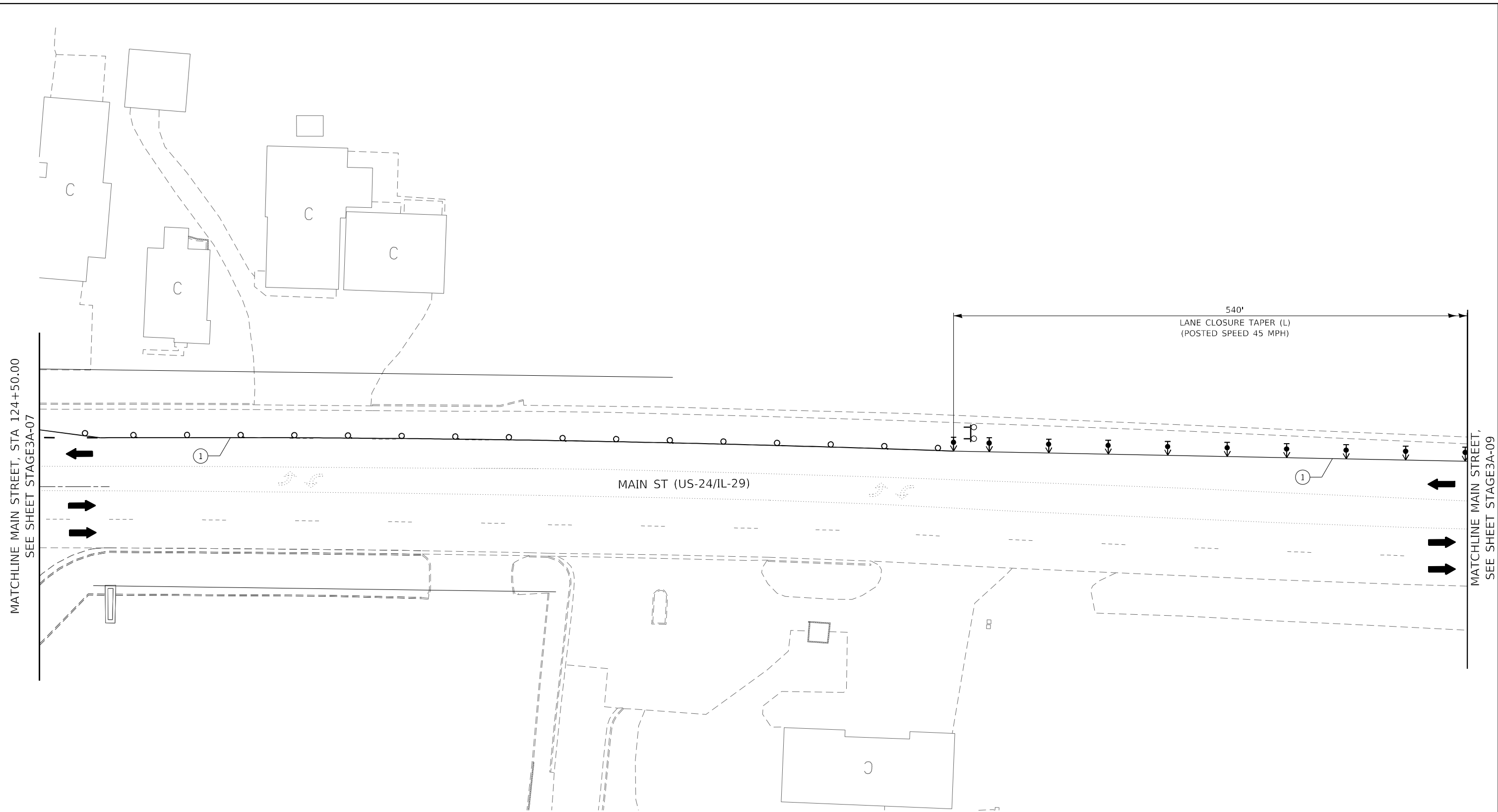
① PAVEMENT MARKING TAPE, TYPE IV 4" SOLID WHITE LINE	⑤ PAVEMENT MARKING TAPE, TYPE IV 4" SKIP-DASH WHITE LINE, (30' SKIP, 10' DASH)	↑ SIGN	▨ WORK ZONE	⊙ SP TEMP STEEL PLATE COVERS
② PAVEMENT MARKING TAPE, TYPE IV 4" SKIP-DASH WHITE LINE, (9' SKIP, 3' DASH)	⑥ PAVEMENT MARKING TAPE, TYPE IV 6" SOLID WHITE LINE (LEFT TURN/CROSSWALK)	↑↑ DIRECTION INDICATOR BARRICADE WITH STEADY BURN MONODIRECTIONAL LIGHT @ 20 FT CENTERS ALONG CLOSURE TAPERS.	▩ TEMPORARY PAVEMENT (HMA OR PCC)	⊙ SP REPLACE TEMP STEEL PLATE COVERS WITH FINAL CASTINGS
③ PAVEMENT MARKING TAPE, TYPE IV 4" SOLID YELLOW LINE	⑦ PAVEMENT MARKING TAPE, TYPE IV 12" WHITE DIAGONAL @ 20' MINIMUM 5	⊙ DRUMS WITH STEADY BURNING LIGHTS @ 20 FT CENTERS ALONG SHLD/SHIFT/EXIT TAPERS @ 50 FT CENTERS ALONG ROADWAY (TANGENT)	● CLASS C PATCHES, 8 INCH	
④ PAVEMENT MARKING TAPE, TYPE IV 4" DOUBLE YELLOW LINE (2@11" C-C)	⑧ PAVEMENT MARKING TAPE, TYPE IV 24" SOLID WHITE LINE	⊙ TYPE III BARRICADES WITH LIGHTS	▬ TEMPORARY CONCRETE BARRIER	
	ⓧ REMOVE EXISTING PAVEMENT MARKING.	← ARROW BOARD	⊙ IMPACT ATTENUATOR TEST LEVEL III	
		→ TRAFFIC FLOW INDICATION		



	USER NAME = Winsom,Teng	DESIGNED - TOM	REVISED -	<b>STATE OF ILLINOIS DEPARTMENT OF TRANSPORTATION</b>	<b>CEDAR ST. (IL-81L-116) OVER TZPR &amp; IL-29 MAINTENANCE OF TRAFFIC - STAGE 3A</b>	F.A.P. RTE.	SECTION	COUNTY	TOTAL SHEETS	SHEET NO.
	PLOT SCALE = 40,0000 * / in.	CHECKED - JAL	REVISED -			VAR.	13 (HVB, HB-3) BR-1;R	TAZEWELL	1173	223
PLOT DATE = 5/7/2025	DATE - 4/08/2025	REVISED -		SCALE: 1"=20'	SHEET 7 OF 9 SHEETS	STA. 118+50.00 TO STA. 124+50.00	ILLINOIS FED. AID PROJECT			

STAGE3A-07/MOT-73

MODEL: Default  
 FILE NAME: p:\mbs\bus-us-bentley\c\combus-us-pw\03\Documents\Cedar St\1101\_Projects\179140\_IDOT\_CedarStExt\_Plan5.0\_CADD\Maintenance of Traffic\CADD\_Sheets\179140\_IDOT\_CedarStExt\_Plan5.0\_CADD\Stage3A-08.dgn



**LEGEND:**

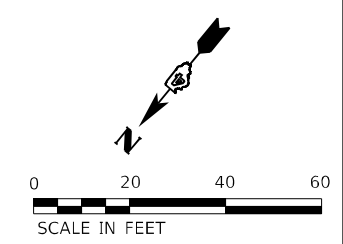
- ① PAVEMENT MARKING TAPE, TYPE IV 4" SOLID WHITE LINE
- ② PAVEMENT MARKING TAPE, TYPE IV 4" SKIP-DASH WHITE LINE, (9' SKIP, 3' DASH)
- ③ PAVEMENT MARKING TAPE, TYPE IV 4" SOLID YELLOW LINE
- ④ PAVEMENT MARKING TAPE, TYPE IV 4" DOUBLE YELLOW LINE (2@11" C-C)

- ⑤ PAVEMENT MARKING TAPE, TYPE IV 4" SKIP-DASH WHITE LINE, (30' SKIP, 10' DASH)
- ⑥ PAVEMENT MARKING TAPE, TYPE IV 6" SOLID WHITE LINE (LEFT TURN/CROSSWALK)
- ⑦ PAVEMENT MARKING TAPE, TYPE IV 12" WHITE DIAGONAL @ 20' MINIMUM 5
- ⑧ PAVEMENT MARKING TAPE, TYPE IV 24" SOLID WHITE LINE
- X REMOVE EXISTING PAVEMENT MARKING.

- ↑ SIGN
- ↑ DIRECTION INDICATOR BARRICADE WITH STEADY BURN MONODIRECTIONAL LIGHT @ 20 FT CENTERS ALONG CLOSURE TAPERS.
- DRUMS WITH STEADY BURNING LIGHTS @ 20 FT CENTERS ALONG SHLD/SHIFT/EXIT TAPERS @ 50 FT CENTERS ALONG ROADWAY (TANGENT)
- TYPE III BARRICADES WITH LIGHTS
- ← ARROW BOARD
- TRAFFIC FLOW INDICATION

- ▨ WORK ZONE
- ▩ TEMPORARY PAVEMENT (HMA OR PCC)
- CLASS C PATCHES, 8 INCH
- ▬ TEMPORARY CONCRETE BARRIER
- IMPACT ATTENUATOR TEST LEVEL III

- ⊙ SP TEMP STEEL PLATE COVERS
- ⊘ SP REPLACE TEMP STEEL PLATE COVERS WITH FINAL CASTINGS



**Michael Baker INTERNATIONAL**  
 200 W Adams Street  
 Suite 1500  
 Chicago, IL 60606  
 Tel: 312.707.8910  
 Fax: 312.707.8854

USER NAME = DLamb	DESIGNED - TOM	REVISED -
	DRAWN - DCL	REVISED -
PLOT SCALE = 40,0000 * / in.	CHECKED - JAL	REVISED -
PLOT DATE = 6/7/2023	DATE - 6/08/2023	REVISED -

**STATE OF ILLINOIS  
 DEPARTMENT OF TRANSPORTATION**

**CEDAR ST. (IL-81L-116) OVER TZPR & IL-29  
 MAINTENANCE OF TRAFFIC - STAGE 3A**

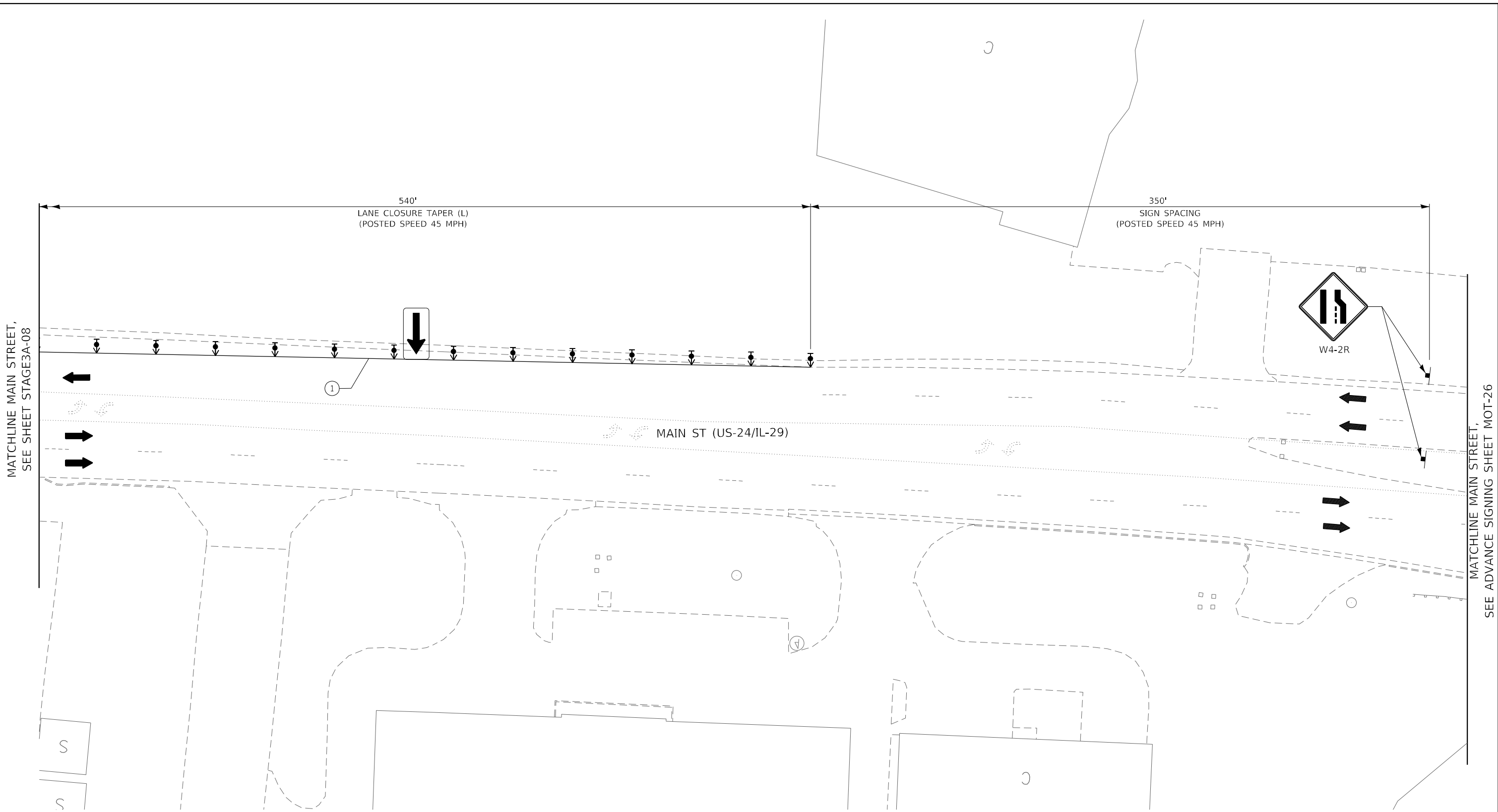
SCALE: 1"=20'    SHEET 8 OF 9 SHEETS    STA. 124+50.00 TO STA.

F.A.P. RTE.	SECTION	COUNTY	TOTAL SHEETS	SHEET NO.
VAR.	13 (HVB, HB-3) BR-1;R	TAZEWELL	1173	224
			CONTRACT NO. 68C55	
		ILLINOIS FED. AID PROJECT		

STAGE3A-08/MOT-74

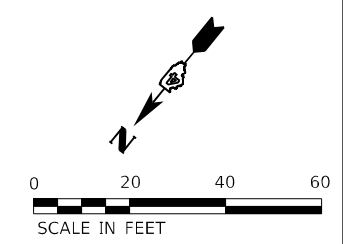


MODEL: Default  
 FILE NAME: p:\mbs\bus\shu\band\c\combus\us-prj\03\Documents\Chicago\_IL\DOT\_CedarSt\179140\_IDOT\_CedarSt\179140-09.dgn  
 PROJECT: 179140\_IDOT\_CedarSt\179140-09.dgn  
 SHEET: 179140-09.dgn



**LEGEND:**

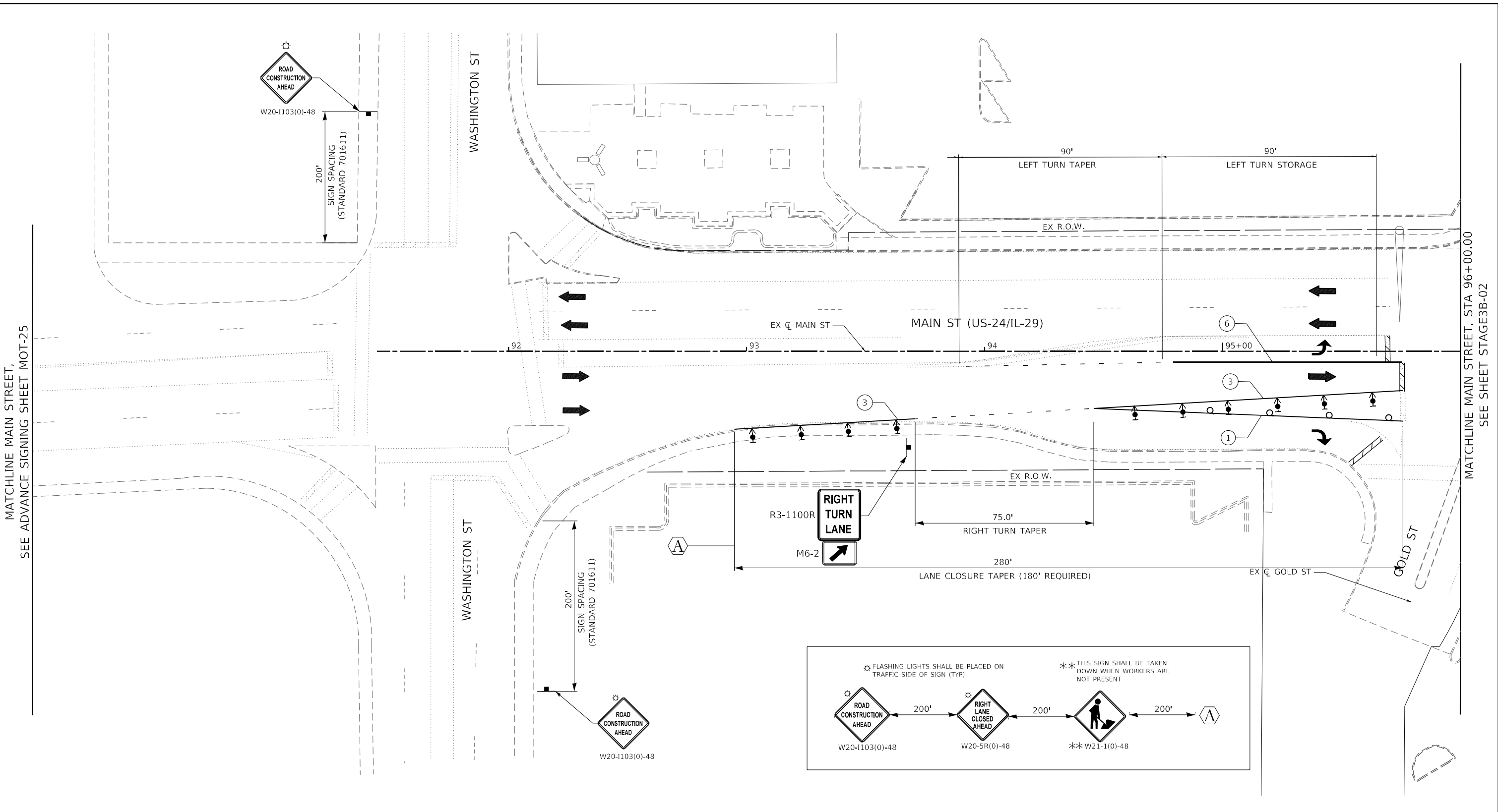
① PAVEMENT MARKING TAPE, TYPE IV 4" SOLID WHITE LINE	⑤ PAVEMENT MARKING TAPE, TYPE IV 4" SKIP-DASH WHITE LINE, (30' SKIP, 10' DASH)	SIGN	WORK ZONE	Ⓢ TEMP STEEL PLATE COVERS
② PAVEMENT MARKING TAPE, TYPE IV 4" SKIP-DASH WHITE LINE, (9' SKIP, 3' DASH)	⑥ PAVEMENT MARKING TAPE, TYPE IV 6" SOLID WHITE LINE (LEFT TURN/CROSSWALK)	DIRECTION INDICATOR BARRICADE WITH STEADY BURN MONODIRECTIONAL LIGHT @ 20 FT CENTERS ALONG CLOSURE TAPERS.	TEMPORARY PAVEMENT (HMA OR PCC)	REPLACE TEMP STEEL PLATE COVERS WITH FINAL CASTINGS
③ PAVEMENT MARKING TAPE, TYPE IV 4" SOLID YELLOW LINE	⑦ PAVEMENT MARKING TAPE, TYPE IV 12" WHITE DIAGONAL @ 20' MINIMUM 5	DRUMS WITH STEADY BURNING LIGHTS @ 20 FT CENTERS ALONG SHLD/SHIFT/EXIT TAPERS @ 50 FT CENTERS ALONG ROADWAY (TANGENT)	CLASS C PATCHES, 8 INCH	
④ PAVEMENT MARKING TAPE, TYPE IV 4" DOUBLE YELLOW LINE (2@11" C-C)	⑧ PAVEMENT MARKING TAPE, TYPE IV 24" SOLID WHITE LINE	TYPE III BARRICADES WITH LIGHTS	TEMPORARY CONCRETE BARRIER	
	ⓧ REMOVE EXISTING PAVEMENT MARKING.	ARROW BOARD	IMPACT ATTENUATOR TEST LEVEL III	
		TRAFFIC FLOW INDICATION		



 200 W Adams Street Suite 1500 Chicago, IL 60606 Tel: 312.707.8870 Fax: 312.707.8854	USER NAME = Dlamb DESIGNED - TOM DRAWN - DCL CHECKED - JAL DATE - 6/08/2023	REVISED - REVISED - REVISED - REVISED -	<b>STATE OF ILLINOIS DEPARTMENT OF TRANSPORTATION</b>	<b>CEDAR ST. (IL-81L-116) OVER TZPR &amp; IL-29 MAINTENANCE OF TRAFFIC - STAGE 3A</b>	F.A.P. RTE. SECTION COUNTY TOTAL SHEETS SHEET NO.
	PLOT SCALE = 40,0000 * / in. PLOT DATE = 6/7/2023	SCALE: 1"=20' SHEET 9 OF 9 SHEETS STA. TO STA.			13 (HVB, HB-3) BR-1;R TAZEWELL 1173 225 CONTRACT NO. 68C55 ILLINOIS FED. AID PROJECT

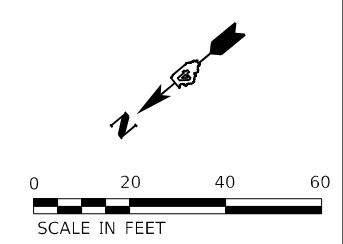
STAGE3A-09/MOT-75

MODEL: Default  
 FILE NAME: p:\mbs\us-30\Documents\Cedar St IL-29\Projects\179240\_IDOT\_CedarStExt\_Plan5.0\_CADD\Mainframe of TrafficCADD\_Sheets\68C55-H-MOT\Stage3B\_01.dgn  
 PROJECT: 179240\_IDOT\_CedarStExt\_Plan5.0\_CADD\Mainframe of TrafficCADD\_Sheets\68C55-H-MOT\Stage3B\_01.dgn



**LEGEND:**

① PAVEMENT MARKING TAPE, TYPE IV 4" SOLID WHITE LINE	⑤ PAVEMENT MARKING TAPE, TYPE IV 4" SKIP-DASH WHITE LINE, (30' SKIP, 10' DASH)	SIGN	WORK ZONE	Ⓢ TEMP STEEL PLATE COVERS
② PAVEMENT MARKING TAPE, TYPE IV 4" SKIP-DASH WHITE LINE, (9' SKIP, 3' DASH)	⑥ PAVEMENT MARKING TAPE, TYPE IV 6" SOLID WHITE LINE (LEFT TURN/CROSSWALK)	DIRECTION INDICATOR BARRICADE WITH STEADY BURN MONODIRECTIONAL LIGHT @ 20 FT CENTERS ALONG CLOSURE TAPERS.	TEMPORARY PAVEMENT (HMA OR PCC)	REPLACE TEMP STEEL PLATE COVERS WITH FINAL CASTINGS
③ PAVEMENT MARKING TAPE, TYPE IV 4" SOLID YELLOW LINE	⑦ PAVEMENT MARKING TAPE, TYPE IV 12" WHITE DIAGONAL @ 20' MINIMUM 5	DRUMS WITH STEADY BURNING LIGHTS @ 20 FT CENTERS ALONG SHLD/SHIFT/EXIT TAPERS @ 50 FT CENTERS ALONG ROADWAY (TANGENT)	CLASS C PATCHES, 8 INCH	
④ PAVEMENT MARKING TAPE, TYPE IV 4" DOUBLE YELLOW LINE (2@11" C-C)	⑧ PAVEMENT MARKING TAPE, TYPE IV 24" SOLID WHITE LINE	TYPE III BARRICADES WITH LIGHTS	TEMPORARY CONCRETE BARRIER	
	X REMOVE EXISTING PAVEMENT MARKING.	ARROW BOARD	IMPACT ATTENUATOR TEST LEVEL III	
		TRAFFIC FLOW INDICATION		



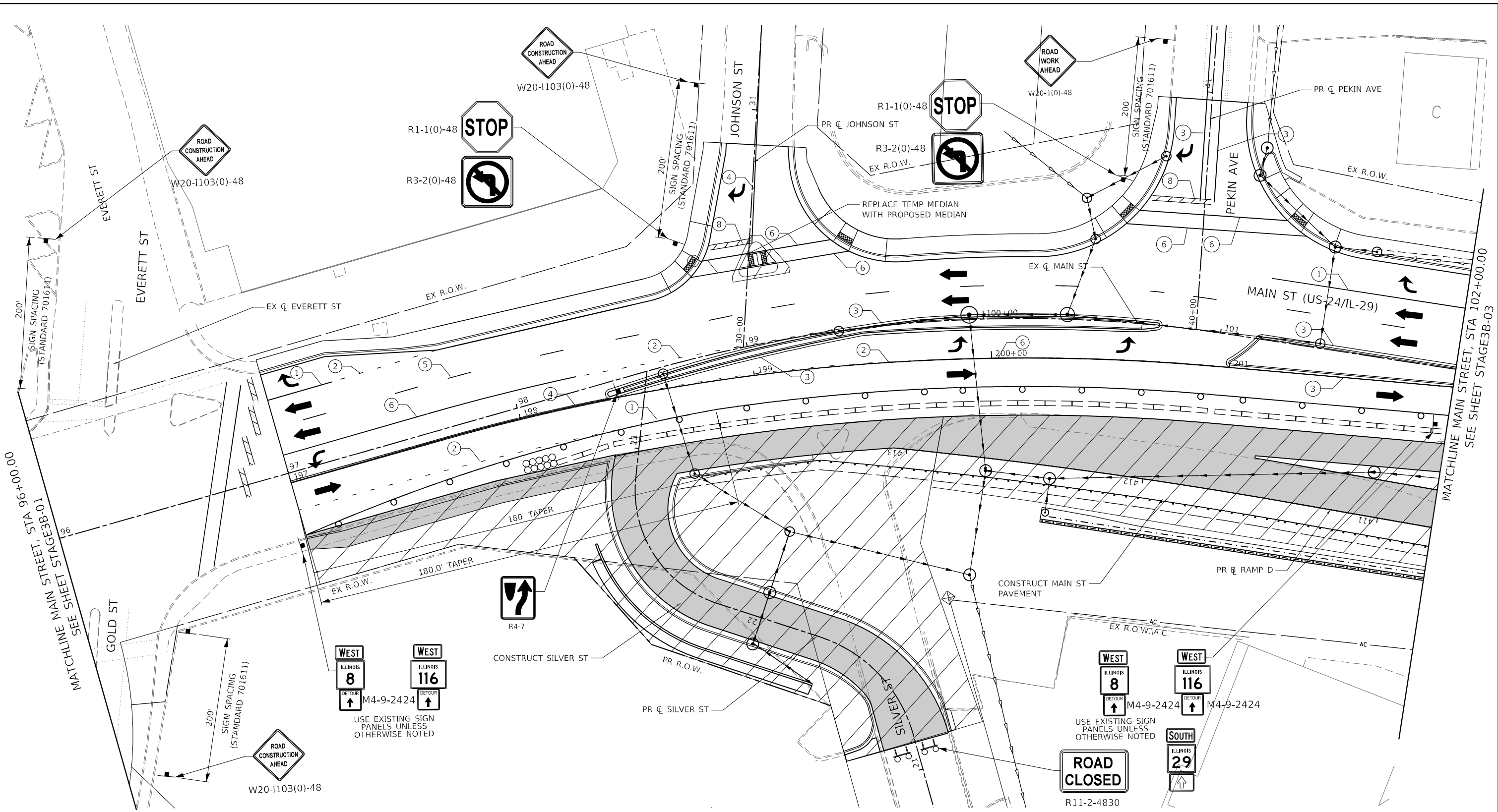
	USER NAME = DLamb	DESIGNED - TOM	REVISED -	<b>STATE OF ILLINOIS DEPARTMENT OF TRANSPORTATION</b>	<b>CEDAR ST. (IL-81L-116) OVER TZPR &amp; IL-29 MAINTENANCE OF TRAFFIC - STAGE 3B</b>	F.A.P. RTE.	SECTION	COUNTY	TOTAL SHEETS	SHEET NO.
	PLOT SCALE = 40,0000' / in.	CHECKED - JAL	REVISED -			VAR.	13 (HVB, HB-3) BR-1;R	TAZEWELL	1173	226
PLOT DATE = 6/7/2023	DATE = 6/08/2023	REVISED -		SCALE: 1"=20'	SHEET 1 OF 8 SHEETS	STA.	TO STA. 96+00.00	ILLINOIS FED. AID PROJECT		

STAGE3B-01/MOT-76

MATCHLINE MAIN STREET, STA 96+00.00  
 SEE SHEET STAGE3B-02

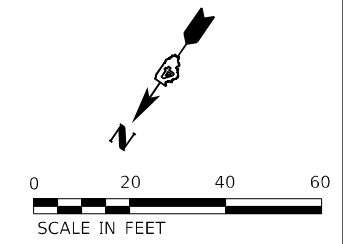
MATCHLINE MAIN STREET,  
 SEE ADVANCE SIGNING SHEET MOT-25

MODEL: Default  
 FILE NAME: p:\mbs\bus-3b\stage3b\Documents\Chicago\_1101\_Projects\179740\_IDOT\_CedarSt\TrafficCADD\_Sheets\68C55-H-MOT\Stage3B\_02.dwg  
 PROJECT: 179740\_IDOT\_CedarSt



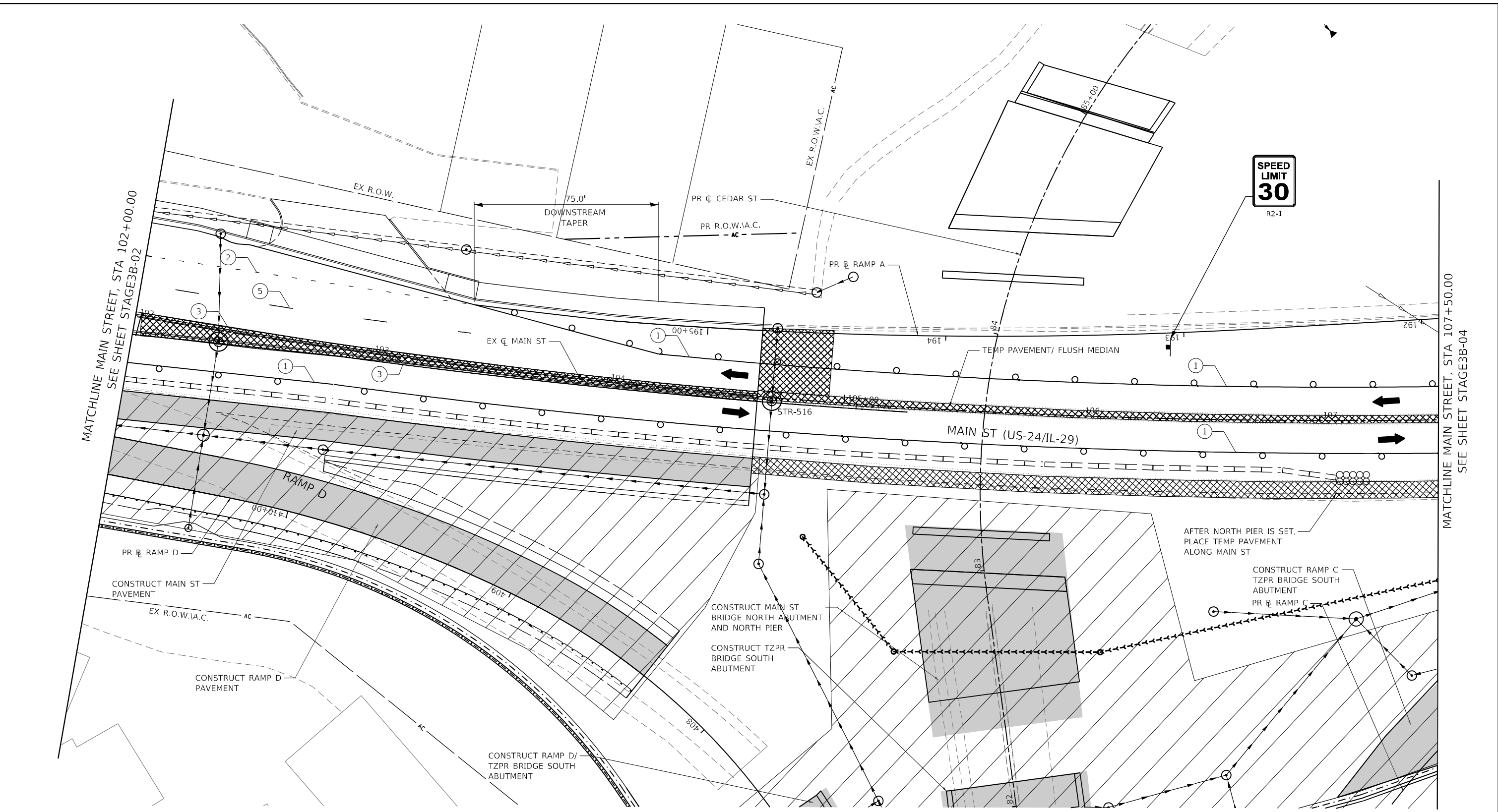
**LEGEND:**

① PAVEMENT MARKING TAPE, TYPE IV 4" SOLID WHITE LINE	⑤ PAVEMENT MARKING TAPE, TYPE IV 4" SKIP-DASH WHITE LINE, (30' SKIP, 10' DASH)	↑ SIGN	▨ WORK ZONE	⊙ SP TEMP STEEL PLATE COVERS
② PAVEMENT MARKING TAPE, TYPE IV 4" SKIP-DASH WHITE LINE, (9' SKIP, 3' DASH)	⑥ PAVEMENT MARKING TAPE, TYPE IV 6" SOLID WHITE LINE (LEFT TURN/CROSSWALK)	↑↑ DIRECTION INDICATOR BARRICADE WITH STEADY BURN MONODIRECTIONAL LIGHT @ 20 FT CENTERS ALONG CLOSURE TAPERS.	▨ TEMPORARY PAVEMENT (HMA OR PCC)	⊙ SP REPLACE TEMP STEEL PLATE COVERS WITH FINAL CASTINGS
③ PAVEMENT MARKING TAPE, TYPE IV 4" SOLID YELLOW LINE	⑦ PAVEMENT MARKING TAPE, TYPE IV 12" WHITE DIAGONAL @ 20' MINIMUM 5	⊙ DRUMS WITH STEADY BURNING LIGHTS @ 20 FT CENTERS ALONG SHLD/SHIFT/EXIT TAPERS @ 50 FT CENTERS ALONG ROADWAY (TANGENT)	⊙ CLASS C PATCHES, 8 INCH	
④ PAVEMENT MARKING TAPE, TYPE IV 4" DOUBLE YELLOW LINE (2@11" C-C)	⑧ PAVEMENT MARKING TAPE, TYPE IV 24" SOLID WHITE LINE	⊙ TYPE III BARRICADES WITH LIGHTS	▨ TEMPORARY CONCRETE BARRIER	
	(X) REMOVE EXISTING PAVEMENT MARKING.	← ARROW BOARD	⊙ IMPACT ATTENUATOR TEST LEVEL III	
		→ TRAFFIC FLOW INDICATION		



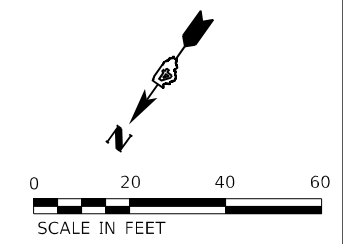
	USER NAME = DLamb	DESIGNED - JAL	REVISED -	<b>STATE OF ILLINOIS DEPARTMENT OF TRANSPORTATION</b>	<b>CEDAR ST. (IL-81L-116) OVER TZPR &amp; IL-29 MAINTENANCE OF TRAFFIC - STAGE 3B</b>	F.A.P. RTE.	SECTION	COUNTY	TOTAL SHEETS	SHEET NO.
	PLOT SCALE = 40,0000' / in.	DRAWN - DCL	REVISED -			VAR.	13 (HVB, HB-3) BR-1;R	TAZEWELL	1173	227
	PLOT DATE = 6/7/2023	CHECKED - JAL	REVISED -	SCALE: 1"=20'	SHEET 2 OF 8 SHEETS	STA. 96+00.00 TO STA. 102+00.00	ILLINOIS FED. AID PROJECT			

MODEL: Default  
 FILE NAME: p:\mbs\bus-rh-bentley\combus-us-pw03\Documents\Chicago\_1101\_Projects\179140\_IDOT\_CedarStExt\_PHS15.0\_CADD\Maintenance of Traffic\CADD\_Sheets\0468C55-H-MOT\Stage3B\_03.dwg  
 PROJECT: 179140\_IDOT\_CedarStExt\_PHS15.0\_CADD\Maintenance of Traffic\CADD\_Sheets\0468C55-H-MOT\Stage3B\_03.dwg



**LEGEND:**

① PAVEMENT MARKING TAPE, TYPE IV 4" SOLID WHITE LINE	⑤ PAVEMENT MARKING TAPE, TYPE IV 4" SKIP-DASH WHITE LINE, (30' SKIP, 10" DASH)	↑ SIGN DIRECTION INDICATOR BARRICADE WITH STEADY BURN MONODIRECTIONAL LIGHT @ 20 FT CENTERS ALONG CLOSURE TAPERS.	▨ WORK ZONE	⊙ SP TEMP STEEL PLATE COVERS
② PAVEMENT MARKING TAPE, TYPE IV 4" SKIP-DASH WHITE LINE, (9' SKIP, 3' DASH)	⑥ PAVEMENT MARKING TAPE, TYPE IV 6" SOLID WHITE LINE (LEFT TURN/CROSSWALK)	⊙ DRUMS WITH STEADY BURNING LIGHTS @ 20 FT CENTERS ALONG SHLD/SHIFT/EXIT TAPERS @ 50 FT CENTERS ALONG ROADWAY (TANGENT)	▨ TEMPORARY PAVEMENT (HMA OR PCC)	⊙ SP REPLACE TEMP STEEL PLATE COVERS WITH FINAL CASTINGS
③ PAVEMENT MARKING TAPE, TYPE IV 4" SOLID YELLOW LINE	⑦ PAVEMENT MARKING TAPE, TYPE IV 12" WHITE DIAGONAL @ 20' MINIMUM 5	⊙ TYPE III BARRICADES WITH LIGHTS	▨ CLASS C PATCHES, 8 INCH	
④ PAVEMENT MARKING TAPE, TYPE IV 4" DOUBLE YELLOW LINE (2@11" C-C)	⑧ PAVEMENT MARKING TAPE, TYPE IV 24" SOLID WHITE LINE	← ARROW BOARD	▨ TEMPORARY CONCRETE BARRIER	
	ⓧ REMOVE EXISTING PAVEMENT MARKING.	→ TRAFFIC FLOW INDICATION	⊙ IMPACT ATTENUATOR TEST LEVEL III	



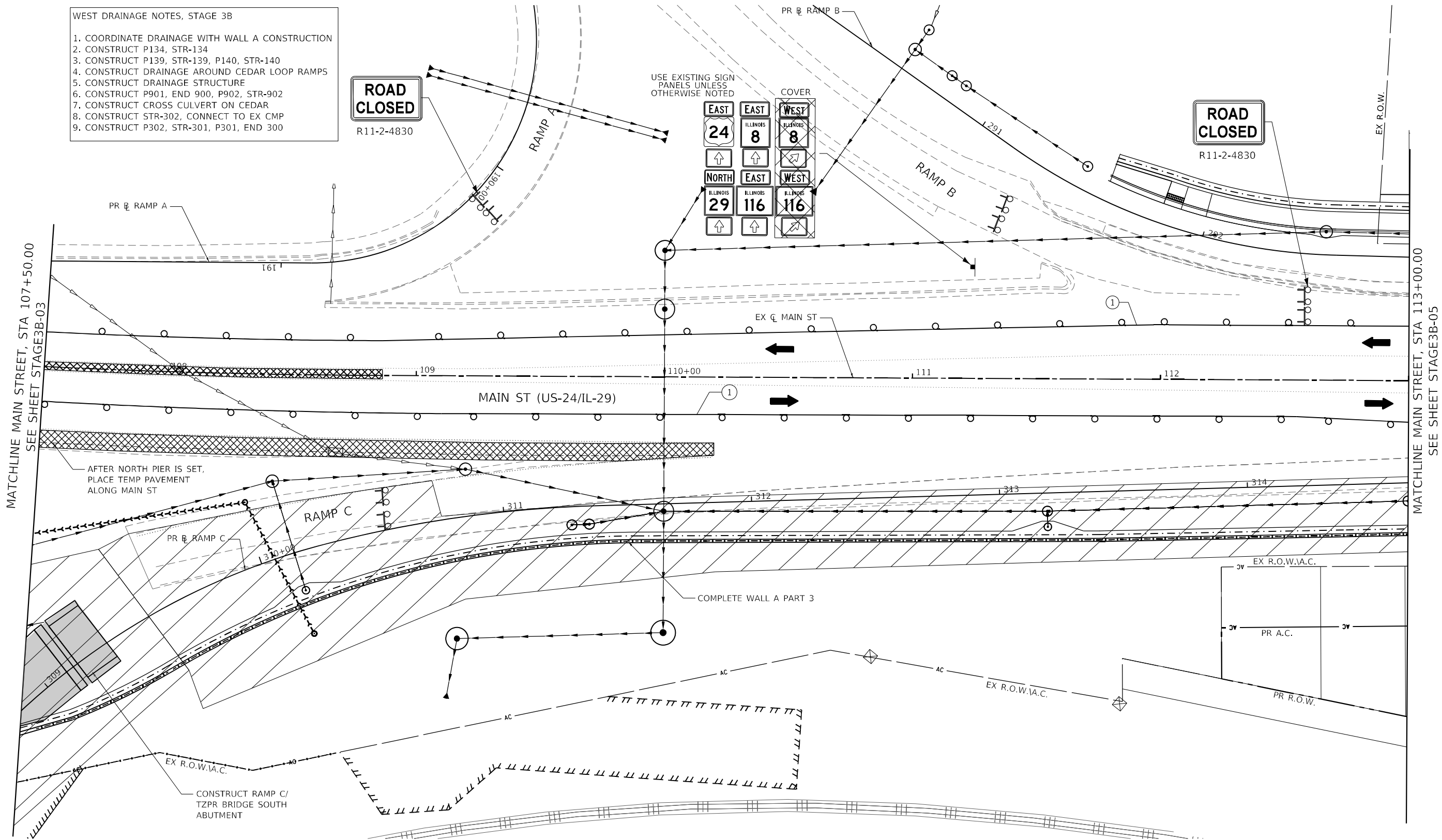
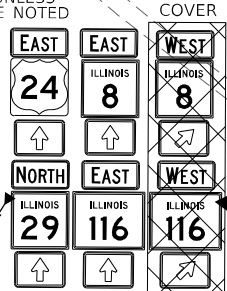
<b>Michael Baker INTERNATIONAL</b> 200 W Adams Street Suite 1500 Chicago, IL 60606 Tel: 312.707.8970 Fax: 312.707.8854	USER NAME = DLamb PLOT SCALE = 40,0000' / in. PLOT DATE = 6/7/2023	DESIGNED - TOM DRAWN - DCL CHECKED - JAL DATE - 6/08/2023	REVISED - REVISED - REVISED - REVISED -	<b>STATE OF ILLINOIS DEPARTMENT OF TRANSPORTATION</b>	<b>CEDAR ST. (IL-81L-116) OVER TZPR &amp; IL-29 MAINTENANCE OF TRAFFIC - STAGE 3B</b>	SCALE: 1"=20' SHEET 3 OF 8 SHEETS STA. 102+00.00 TO STA. 107+50.00	F.A.P. RTE. SECTION COUNTY TOTAL SHEETS SHEET NO. VAR. 13 (HVB, HB-3) BR-1;R TAZEWELL 1173 228 CONTRACT NO. 68C55	STAGE3B-03/MOT-78
	ILLINOIS FED. AID PROJECT							

- WEST DRAINAGE NOTES, STAGE 3B
1. COORDINATE DRAINAGE WITH WALL A CONSTRUCTION
  2. CONSTRUCT P134, STR-134
  3. CONSTRUCT P139, STR-139, P140, STR-140
  4. CONSTRUCT DRAINAGE AROUND CEDAR LOOP RAMPS
  5. CONSTRUCT DRAINAGE STRUCTURE
  6. CONSTRUCT P901, END 900, P902, STR-902
  7. CONSTRUCT CROSS CULVERT ON CEDAR
  8. CONSTRUCT STR-302, CONNECT TO EX CMP
  9. CONSTRUCT P302, STR-301, P301, END 300

**ROAD CLOSED**  
R11-2-4830

**ROAD CLOSED**  
R11-2-4830

USE EXISTING SIGN PANELS UNLESS OTHERWISE NOTED



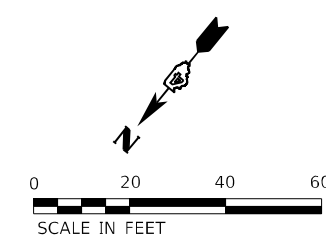
**LEGEND:**

- ① PAVEMENT MARKING TAPE, TYPE IV 4" SOLID WHITE LINE
- ② PAVEMENT MARKING TAPE, TYPE IV 4" SKIP-DASH WHITE LINE, (9' SKIP, 3' DASH)
- ③ PAVEMENT MARKING TAPE, TYPE IV 4" SOLID YELLOW LINE
- ④ PAVEMENT MARKING TAPE, TYPE IV 4" DOUBLE YELLOW LINE (2@11" C-C)
- ⑤ PAVEMENT MARKING TAPE, TYPE IV 4" SKIP-DASH WHITE LINE, (30' SKIP, 10' DASH)
- ⑥ PAVEMENT MARKING TAPE, TYPE IV 6" SOLID WHITE LINE (LEFT TURN/CROSSWALK)
- ⑦ PAVEMENT MARKING TAPE, TYPE IV 12" WHITE DIAGONAL @ 20' MINIMUM 5
- ⑧ PAVEMENT MARKING TAPE, TYPE IV 24" SOLID WHITE LINE
- ⓧ REMOVE EXISTING PAVEMENT MARKING.

- ↑ SIGN
- ↑ DIRECTION INDICATOR BARRICADE WITH STEADY BURN MONODIRECTIONAL LIGHT @ 20 FT CENTERS ALONG CLOSURE TAPERS.
- DRUMS WITH STEADY BURNING LIGHTS @ 20 FT CENTERS ALONG SHLD/SHIFT/EXIT TAPERS @ 50 FT CENTERS ALONG ROADWAY (TANGENT)
- ⊕ TYPE III BARRICADES WITH LIGHTS
- ← ARROW BOARD
- TRAFFIC FLOW INDICATION

- ▨ WORK ZONE
- ▨ TEMPORARY PAVEMENT (HMA OR PCC)
- ▨ CLASS C PATCHES, 8 INCH
- ▨ TEMPORARY CONCRETE BARRIER
- IMPACT ATTENUATOR TEST LEVEL III

- ⊙ SP TEMP STEEL PLATE COVERS
- ⊙ SP REPLACE TEMP STEEL PLATE COVERS WITH FINAL CASTINGS



MODEL: Default  
 FILE NAME: p:\mbs\bus\bus\band\c\combus-us-303\Documents\Chicago\_1101\_Projects\179140\_IDOT\_CedarStExt\_PRR15.0\_CADD\Maintenance of Traffic\CADD\_Sheets\68C55-H-MOT\Stage3B\_04.dwg  
 PROJECT: 179140\_IDOT\_CedarStExt\_PRR15.0\_CADD\Maintenance of Traffic\CADD\_Sheets\68C55-H-MOT\Stage3B\_04.dwg

**Michael Baker INTERNATIONAL**  
 200 W Adams Street  
 Suite 1500  
 Chicago, IL 60606  
 Tel: 312.707.8970  
 Fax: 312.707.8854

USER NAME = Winsou.Teng	DESIGNED - TOM	REVISED -
DRAWN - DCL	REVISED -	
PLOT SCALE = 40,0000 * / in.	CHECKED - JAL	REVISED -
PLOT DATE = 5/7/2025	DATE - 4/08/2025	REVISED -

**STATE OF ILLINOIS  
DEPARTMENT OF TRANSPORTATION**

**CEDAR ST. (IL-81L-116) OVER TZPR & IL-29  
MAINTENANCE OF TRAFFIC - STAGE 3B**

SCALE: 1"=20' SHEET 4 OF 8 SHEETS STA. 107+50.00 TO STA. 113+00.00

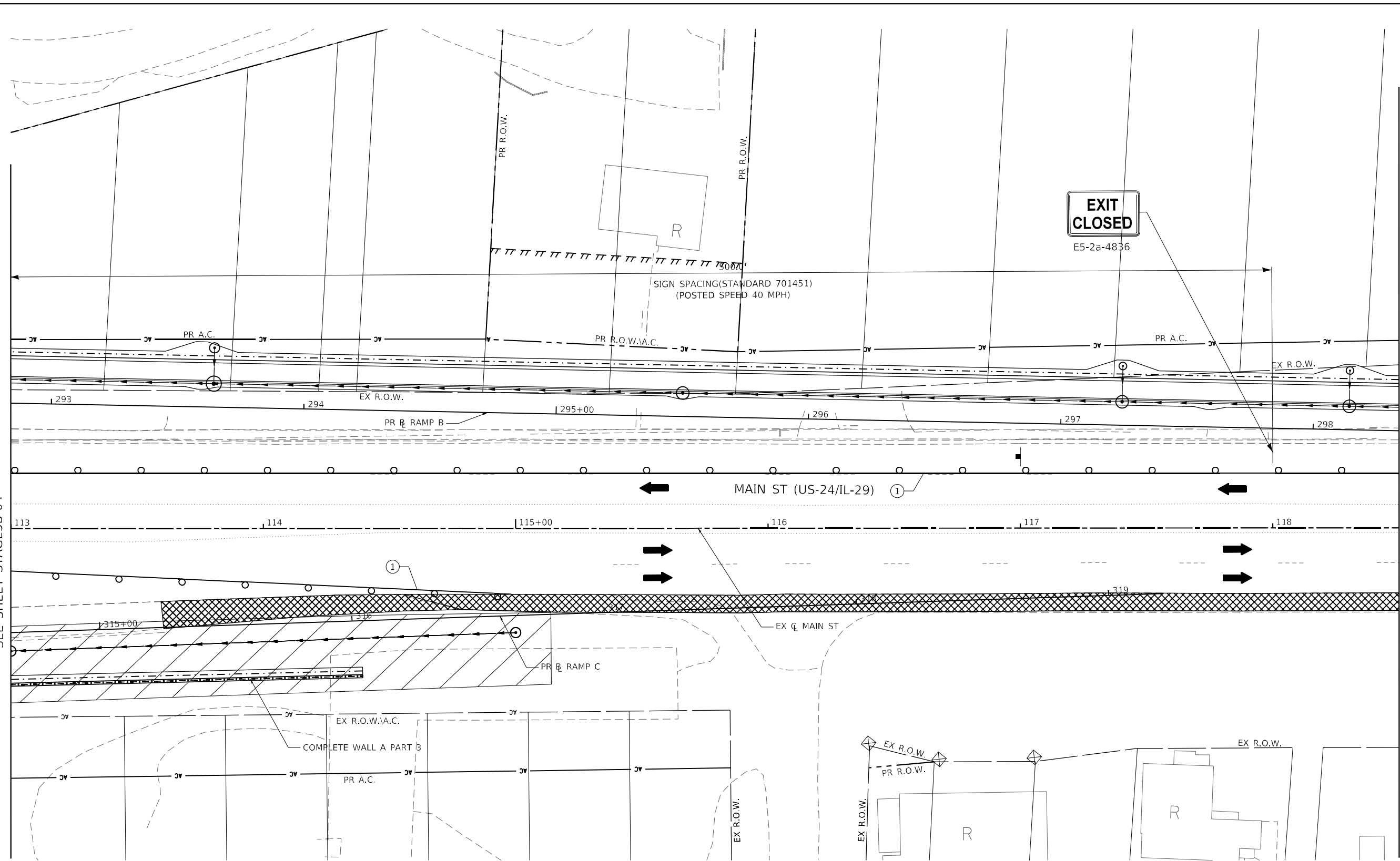
F.A.P. RTE.	SECTION	COUNTY	TOTAL SHEETS	SHEET NO.
VAR.	13 (HVB, HB-3) BR-1;R	TAZEWELL	1173	229
			CONTRACT NO. 68C55	
		ILLINOIS FED. AID PROJECT		

STAGE3B-04/MOT-79

MODEL: Default  
 FILE: MAINT\_Plan\mbs-us-29\03\Documents\Chicago\_IL01\_Projects\179140\_IDOT\_CedarSt\4-Documents\Chicago\_IL01\_Projects\179140\_IDOT\_CedarSt\4-Documents\Traffic\CAD\Drawings\Stage3B\_05.dwg  
 PLOT DATE: 6/7/2023

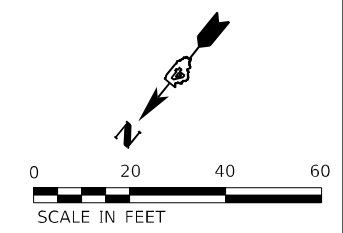
MATCHLINE MAIN STREET, STA 113+00.00  
 SEE SHEET STAGE3B-04

MATCHLINE MAIN STREET, STA 118+50.00  
 SEE SHEET STAGE3B-06



**LEGEND:**

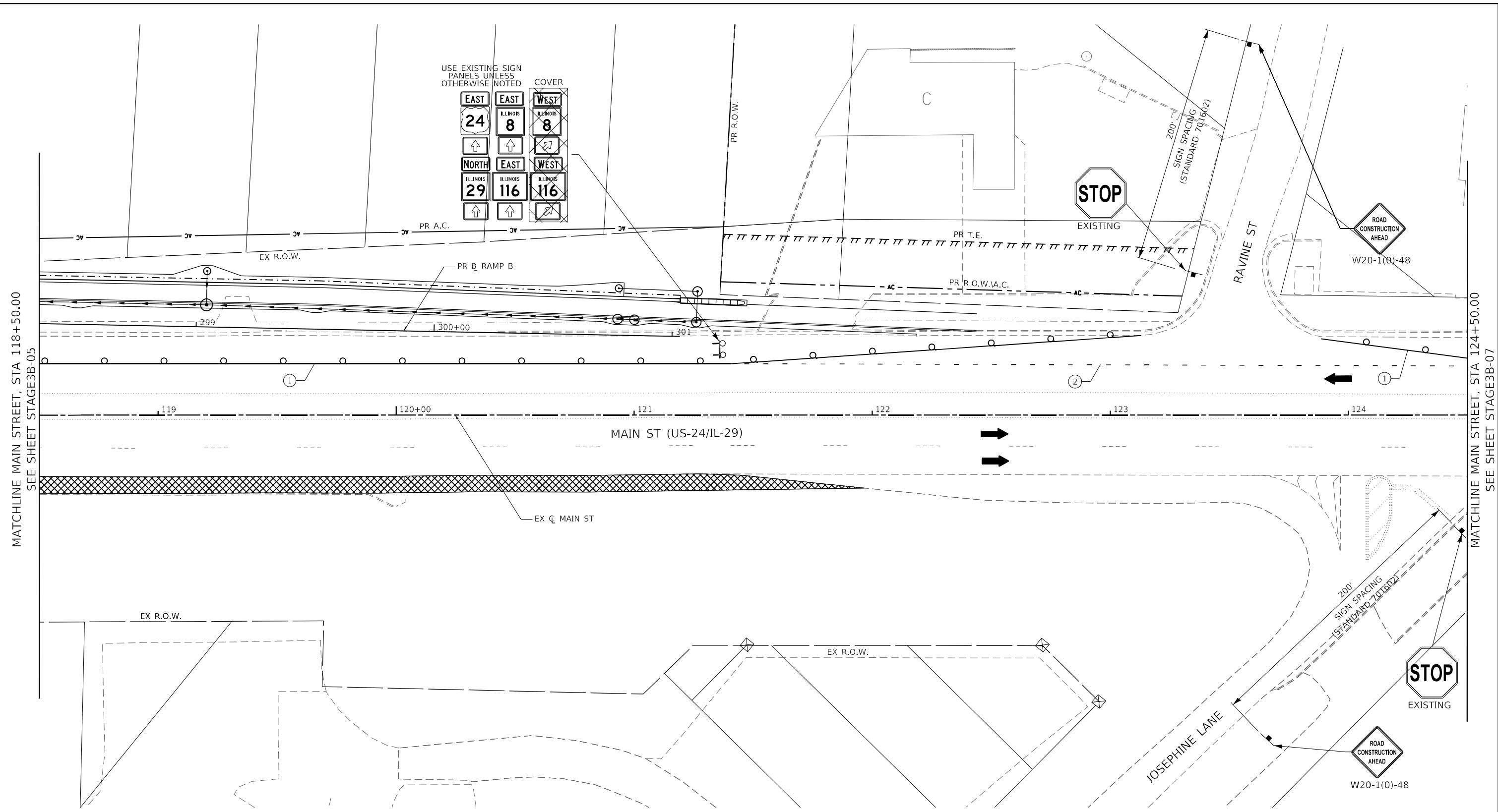
① PAVEMENT MARKING TAPE, TYPE IV 4" SOLID WHITE LINE	⑤ PAVEMENT MARKING TAPE, TYPE IV 4" SKIP-DASH WHITE LINE, (30' SKIP, 10' DASH)	↑ SIGN	▨ WORK ZONE	⊙ SP TEMP STEEL PLATE COVERS
② PAVEMENT MARKING TAPE, TYPE IV 4" SKIP-DASH WHITE LINE, (9' SKIP, 3' DASH)	⑥ PAVEMENT MARKING TAPE, TYPE IV 6" SOLID WHITE LINE (LEFT TURN/CROSSWALK)	↑↑ DIRECTION INDICATOR BARRICADE WITH STEADY BURN MONODIRECTIONAL LIGHT @ 20 FT CENTERS ALONG CLOSURE TAPERS.	▩ TEMPORARY PAVEMENT (HMA OR PCC)	⊙ SP REPLACE TEMP STEEL PLATE COVERS WITH FINAL CASTINGS
③ PAVEMENT MARKING TAPE, TYPE IV 4" SOLID YELLOW LINE	⑦ PAVEMENT MARKING TAPE, TYPE IV 12" WHITE DIAGONAL @ 20' MINIMUM 5	⊙ DRUMS WITH STEADY BURNING LIGHTS @ 20 FT CENTERS ALONG SHLD/SHIFT/EXIT TAPERS @ 50 FT CENTERS ALONG ROADWAY (TANGENT)	⊙ CLASS C PATCHES, 8 INCH	
④ PAVEMENT MARKING TAPE, TYPE IV 4" DOUBLE YELLOW LINE (2@11" C-C)	⑧ PAVEMENT MARKING TAPE, TYPE IV 24" SOLID WHITE LINE	⊙ TYPE III BARRICADES WITH LIGHTS	▬ TEMPORARY CONCRETE BARRIER	
	(X) REMOVE EXISTING PAVEMENT MARKING.	← ARROW BOARD	⊙ IMPACT ATTENUATOR TEST LEVEL III	
		→ TRAFFIC FLOW INDICATION		



<b>Michael Baker INTERNATIONAL</b> 200 W Adams Street Suite 1500 Chicago, IL 60606 Tel: 312.707.8970 Fax: 312.707.8854	USER NAME = DLamb DESIGNED - JAL DRAWN - DCL PLOT SCALE = 40,0000 * / in. PLOT DATE = 6/7/2023	DESIGNED - JAL DRAWN - DCL CHECKED - JAL DATE - 6/08/2023	REVISED - REVISED - REVISED - REVISED -	<b>STATE OF ILLINOIS          DEPARTMENT OF TRANSPORTATION</b>	<b>CEDAR ST. (IL-81L-116) OVER TZPR &amp; IL-29          MAINTENANCE OF TRAFFIC - STAGE 3B</b>	F.A.P. RTE. SECTION COUNTY TAZEWELL CONTRACT NO. 68C55	TOTAL SHEETS 1173	SHEET NO. 230
	SCALE: 1"=20' SHEET 5 OF 8 SHEETS STA. 113+00.00 TO STA. 118+50.00					ILLINOIS FED. AID PROJECT		

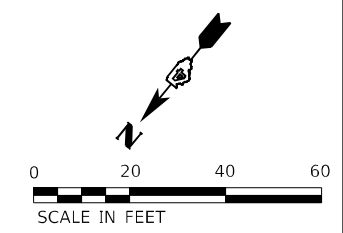
STAGE3B-05/MOT-80

MODEL: Default  
 FILE NAME: p:\mbs\bus-rsu-bentley\combus-us-pw03\Documents\Chicago\1101\_Projects\179740\_IDOT\_CedarSt\Sheet\TrafficCADD\_Sheets\68C55-H-MOT\Stage3B\_06.dwg  
 PROJECT: 179740\_IDOT\_CedarSt



**LEGEND:**

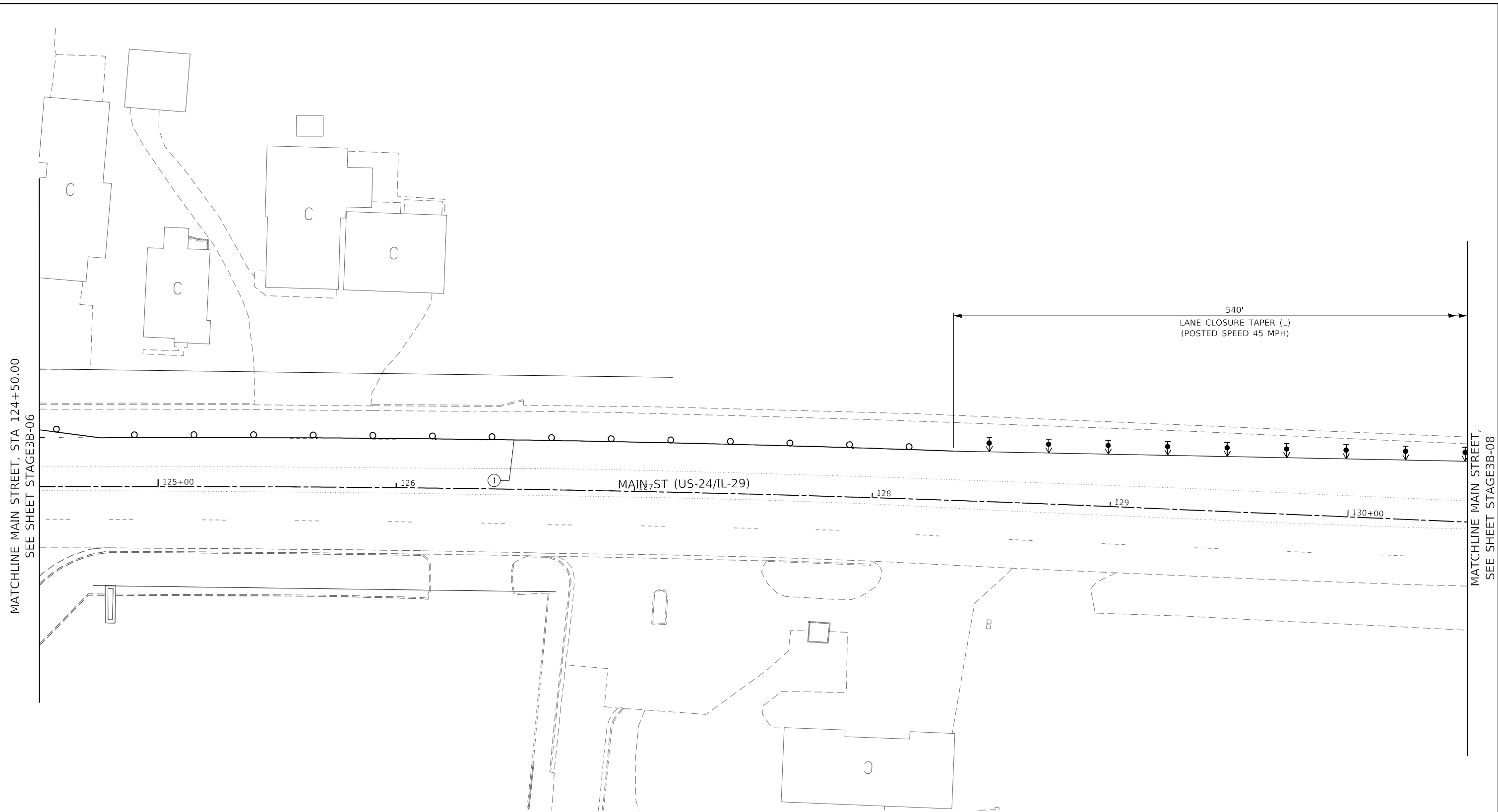
① PAVEMENT MARKING TAPE, TYPE IV 4" SOLID WHITE LINE	⑤ PAVEMENT MARKING TAPE, TYPE IV 4" SKIP-DASH WHITE LINE, (30' SKIP, 10' DASH)	↑ SIGN	▨ WORK ZONE	⊙ SP TEMP STEEL PLATE COVERS
② PAVEMENT MARKING TAPE, TYPE IV 4" SKIP-DASH WHITE LINE, (9' SKIP, 3' DASH)	⑥ PAVEMENT MARKING TAPE, TYPE IV 6" SOLID WHITE LINE (LEFT TURN/CROSSWALK)	↑↑ DIRECTION INDICATOR BARRICADE WITH STEADY BURN MONODIRECTIONAL LIGHT @ 20 FT CENTERS ALONG CLOSURE TAPERS.	▩ TEMPORARY PAVEMENT (HMA OR PCC)	⊙ SP REPLACE TEMP STEEL PLATE COVERS WITH FINAL CASTINGS
③ PAVEMENT MARKING TAPE, TYPE IV 4" SOLID YELLOW LINE	⑦ PAVEMENT MARKING TAPE, TYPE IV 12" WHITE DIAGONAL @ 20' MINIMUM 5	⊙ DRUMS WITH STEADY BURNING LIGHTS @ 20 FT CENTERS ALONG SHLD/SHIFT/EXIT TAPERS @ 50 FT CENTERS ALONG ROADWAY (TANGENT)	● CLASS C PATCHES, 8 INCH	
④ PAVEMENT MARKING TAPE, TYPE IV 4" DOUBLE YELLOW LINE (2@11" C-C)	⑧ PAVEMENT MARKING TAPE, TYPE IV 24" SOLID WHITE LINE	⊙ TYPE III BARRICADES WITH LIGHTS	▬ TEMPORARY CONCRETE BARRIER	
	X REMOVE EXISTING PAVEMENT MARKING.	← ARROW BOARD	⊙ IMPACT ATTENUATOR TEST LEVEL III	
		→ TRAFFIC FLOW INDICATION		



	USER NAME = Winsom,Teng	DESIGNED - TOM	REVISED -	<b>STATE OF ILLINOIS DEPARTMENT OF TRANSPORTATION</b>	<b>CEDAR ST. (IL-81L-116) OVER TZPR &amp; IL-29 MAINTENANCE OF TRAFFIC - STAGE 3B</b>	F.A.P. RTE.	SECTION	COUNTY	TOTAL SHEETS	SHEET NO.
	PLOT SCALE = 40,0000 * / in.	CHECKED - JAL	REVISED -			VAR.	13 (HVB, HB-3) BR-1:R	TAZEWELL	1173	231
	PLOT DATE = 5/7/2025	DATE - 4/08/2025	REVISED -	SCALE: 1"=20'	SHEET 6 OF 8 SHEETS	STA. 118+50.00 TO STA. 124+50.00	ILLINOIS FED. AID PROJECT		CONTRACT NO. 68C55	

STAGE3B-06/MOT-81

MODEL: Default  
 FILE NAME: p:\mbs\bus\bus\_bentley\c:\mbs\bus\p\03\Documents\Chicago\_11\01\_Projects\179140\_IDOT\_CedarSt\PHS5.0\_CADD\Maintenance of Traffic\CADD\_Sheets\179140\_MOT\Stage3B\_07.dwg  
 PROJECT: 179140\_IDOT\_CedarSt\PHS5.0\_CADD\Maintenance of Traffic\CADD\_Sheets\179140\_MOT\Stage3B\_07.dwg



**LEGEND:**

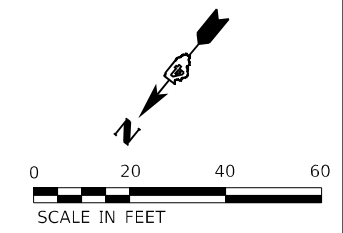
- ① PAVEMENT MARKING TAPE, TYPE IV 4" SOLID WHITE LINE
- ② PAVEMENT MARKING TAPE, TYPE IV 4" SKIP-DASH WHITE LINE, (9' SKIP, 3' DASH)
- ③ PAVEMENT MARKING TAPE, TYPE IV 4" SOLID YELLOW LINE
- ④ PAVEMENT MARKING TAPE, TYPE IV 4" DOUBLE YELLOW LINE (2@11" C-C)

- ⑤ PAVEMENT MARKING TAPE, TYPE IV 4" SKIP-DASH WHITE LINE, (30' SKIP, 10' DASH)
- ⑥ PAVEMENT MARKING TAPE, TYPE IV 6" SOLID WHITE LINE (LEFT TURN/CROSSWALK)
- ⑦ PAVEMENT MARKING TAPE, TYPE IV 12" WHITE DIAGONAL @ 20' MINIMUM 5
- ⑧ PAVEMENT MARKING TAPE, TYPE IV 24" SOLID WHITE LINE
- X REMOVE EXISTING PAVEMENT MARKING.

- ↑ SIGN  
DIRECTION INDICATOR BARRICADE WITH STEADY BURN MONODIRECTIONAL LIGHT @ 20 FT CENTERS ALONG CLOSURE TAPERS.
- DRUMS WITH STEADY BURNING LIGHTS @ 20 FT CENTERS ALONG SHLD/SHIFT/EXIT TAPERS @ 50 FT CENTERS ALONG ROADWAY (TANGENT)
- TYPE III BARRICADES WITH LIGHTS
- ← ARROW BOARD
- TRAFFIC FLOW INDICATION

- ▨ WORK ZONE
- ▩ TEMPORARY PAVEMENT (HMA OR PCC)
- CLASS C PATCHES, 8 INCH
- ▬ TEMPORARY CONCRETE BARRIER
- IMPACT ATTENUATOR TEST LEVEL III

- ⊙ SP TEMP STEEL PLATE COVERS
- ⊘ SP REPLACE TEMP STEEL PLATE COVERS WITH FINAL CASTINGS



**Michael Baker INTERNATIONAL**  
 200 W Adams Street  
 Suite 1500  
 Chicago, IL 60606  
 Tel: 312.707.8910  
 Fax: 312.707.8854

USER NAME = DLamb	DESIGNED - TOM	REVISED -
PLOT SCALE = 40,0000 * / in.	DRAWN - DCL	REVISED -
PLOT DATE = 6/7/2023	CHECKED - JAL	REVISED -
	DATE - 6/08/2023	REVISED -

**STATE OF ILLINOIS  
DEPARTMENT OF TRANSPORTATION**

**CEDAR ST. (IL-81L-116) OVER TZPR & IL-29  
MAINTENANCE OF TRAFFIC – STAGE 3B**

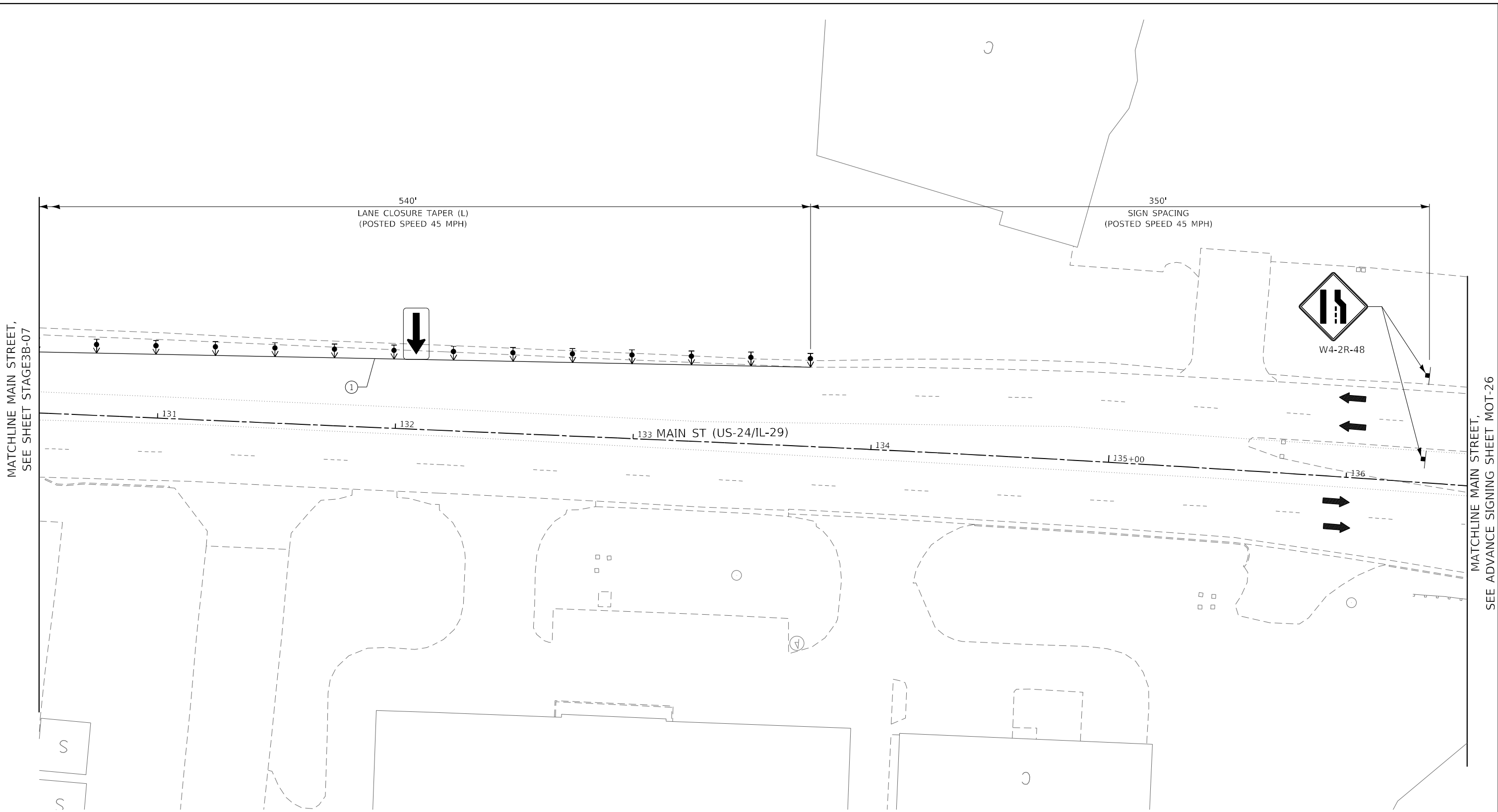
SCALE: 1"=20'    SHEET 7 OF 8 SHEETS    STA. 124+50.00 TO STA.

F.A.P. RTE.	SECTION	COUNTY	TOTAL SHEETS	SHEET NO.
VAR.	13 (HVB, HB-3) BR-1;R	TAZEWELL	1173	232
CONTRACT NO. 68C55				
ILLINOIS FED. AID PROJECT				

STAGE3B-07/MOT-82

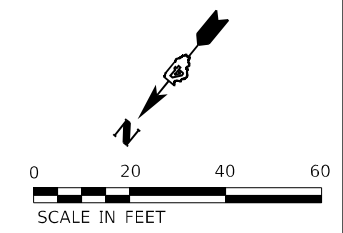


MODEL: Default  
 FILE NAME: p:\mbs\bus\sh\band\c\combus-us-pw\03\Documents\Chicago\_IL\DOT\_CedarSt\179140\_IDOT\_CedarSt\179140-08.dwg  
 PROJECT: 179140\_IDOT\_CedarSt\179140-08.dwg  
 SHEET: 179140-08.dwg



**LEGEND:**

① PAVEMENT MARKING TAPE, TYPE IV 4" SOLID WHITE LINE	⑤ PAVEMENT MARKING TAPE, TYPE IV 4" SKIP-DASH WHITE LINE, (30' SKIP, 10' DASH)	139 SIGN	WORK ZONE	⊙ TEMP STEEL PLATE COVERS
② PAVEMENT MARKING TAPE, TYPE IV 4" SKIP-DASH WHITE LINE, (9' SKIP, 3' DASH)	⑥ PAVEMENT MARKING TAPE, TYPE IV 6" SOLID WHITE LINE (LEFT TURN/CROSSWALK)	↑ DIRECTION INDICATOR BARRICADE WITH STEADY BURN MONODIRECTIONAL LIGHT @ 20 FT CENTERS ALONG CLOSURE TAPERS.	TEMPORARY PAVEMENT (HMA OR PCC)	⊙ REPLACE TEMP STEEL PLATE COVERS WITH FINAL CASTINGS
③ PAVEMENT MARKING TAPE, TYPE IV 4" SOLID YELLOW LINE	⑦ PAVEMENT MARKING TAPE, TYPE IV 12" WHITE DIAGONAL @ 20' MINIMUM 5	⊙ DRUMS WITH STEADY BURNING LIGHTS @ 20 FT CENTERS ALONG SHLD/SHIFT/EXIT TAPERS @ 50 FT CENTERS ALONG ROADWAY (TANGENT)	CLASS C PATCHES, 8 INCH	
④ PAVEMENT MARKING TAPE, TYPE IV 4" DOUBLE YELLOW LINE (2@11" C-C)	⑧ PAVEMENT MARKING TAPE, TYPE IV 24" SOLID WHITE LINE	⊙ TYPE III BARRICADES WITH LIGHTS	TEMPORARY CONCRETE BARRIER	
	(X) REMOVE EXISTING PAVEMENT MARKING.	← ARROW BOARD	IMPACT ATTENUATOR TEST LEVEL III	
		→ TRAFFIC FLOW INDICATION		



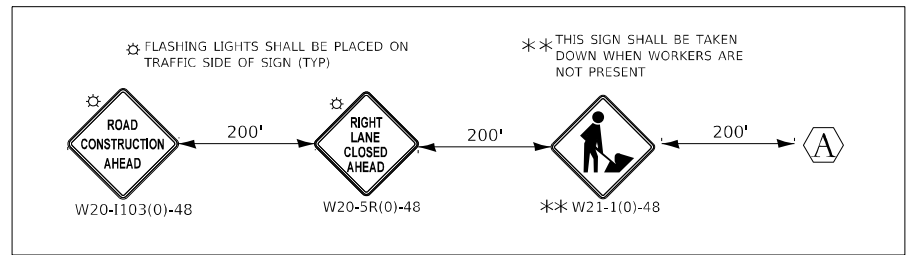
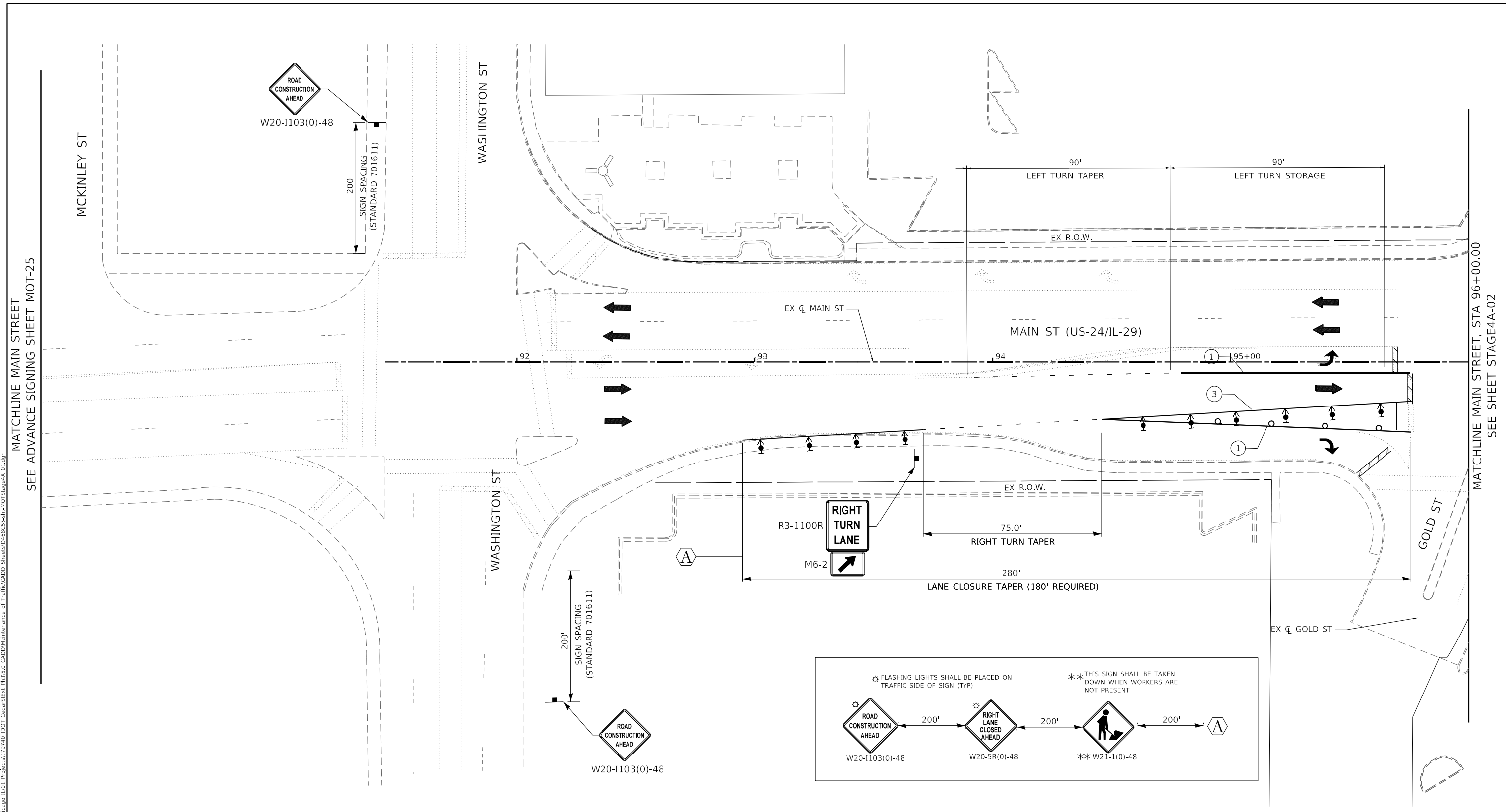
 200 W Adams Street Suite 1500 Chicago, IL 60606 Ph: 312.707.8910 Fax: 312.707.8854	USER NAME = DLamb DESIGNED - TOM DRAWN - DCL CHECKED - JAL DATE - 6/08/2023	REVISED - REVISED - REVISED - REVISED -	<b>STATE OF ILLINOIS DEPARTMENT OF TRANSPORTATION</b>	<b>CEDAR ST. (IL-81L-116) OVER TZPR &amp; IL-29 MAINTENANCE OF TRAFFIC - STAGE 3B</b>	F.A.P. RTE. SECTION COUNTY TAZEWELL ILLINOIS	TOTAL SHEETS 1173	SHEET NO. 233
	PLOT SCALE = 40,0000' / in. PLOT DATE = 6/7/2023	SCALE: 1"=20' SHEET 9 OF 8 SHEETS STA. TO STA.			CONTRACT NO. 68C55 FED. AID PROJECT		

STAGE3B-08/MOT-83

MODEL: Default  
 FILE NAME: p:\mbs\bus\bus\band\c\combus-us-pw\03\Documents\Chicago\_IL\01\_Projects\179140\_IDOT\_CedarSt\48\H-MOT\Stage4A\_01.dgn  
 PROJECT: 179140\_IDOT\_CedarSt\48\H-MOT\Stage4A\_01.dgn

MATCHLINE MAIN STREET  
 SEE ADVANCE SIGNING SHEET MOT-25

MATCHLINE MAIN STREET, STA 96+00.00  
 SEE SHEET STAGE4A-02



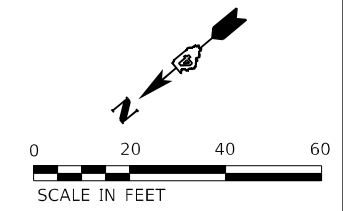
- LEGEND:**
- ① PAVEMENT MARKING TAPE, TYPE IV 4" SOLID WHITE LINE
  - ② PAVEMENT MARKING TAPE, TYPE IV 4" SKIP-DASH WHITE LINE, (9' SKIP, 3' DASH)
  - ③ PAVEMENT MARKING TAPE, TYPE IV 4" SOLID YELLOW LINE
  - ④ PAVEMENT MARKING TAPE, TYPE IV 4" DOUBLE YELLOW LINE (2@11" C-C)

- ⑤ PAVEMENT MARKING TAPE, TYPE IV 4" SKIP-DASH WHITE LINE, (30' SKIP, 10' DASH)
- ⑥ PAVEMENT MARKING TAPE, TYPE IV 6" SOLID WHITE LINE (LEFT TURN/CROSSWALK)
- ⑦ PAVEMENT MARKING TAPE, TYPE IV 12" WHITE DIAGONAL @ 20' MINIMUM 5
- ⑧ PAVEMENT MARKING TAPE, TYPE IV 24" SOLID WHITE LINE
- X REMOVE EXISTING PAVEMENT MARKING.

- SIGN
- DIRECTION INDICATOR BARRICADE WITH STEADY BURN MONODIRECTIONAL LIGHT @ 20 FT CENTERS ALONG CLOSURE TAPERS.
- DRUMS WITH STEADY BURNING LIGHTS @ 20 FT CENTERS ALONG SHLD/SHIFT/EXIT TAPERS @ 50 FT CENTERS ALONG ROADWAY (TANGENT)
- TYPE III BARRICADES WITH LIGHTS
- ARROW BOARD
- TRAFFIC FLOW INDICATION

- WORK ZONE
- TEMPORARY PAVEMENT (HMA OR PCC)
- CLASS C PATCHES, 8 INCH
- TEMPORARY CONCRETE BARRIER
- IMPACT ATTENUATOR TEST LEVEL III

- SP TEMP STEEL PLATE COVERS
- REPLACE TEMP STEEL PLATE COVERS WITH FINAL CASTINGS



**Michael Baker INTERNATIONAL**  
 200 W Adams Street  
 Suite 1500  
 Chicago, IL 60606  
 Tel: 312.707.8970  
 Fax: 312.707.8854

USER NAME = DLamb	DESIGNED - TOM	REVISED -
DRAWN - DCL	REVISOR -	
PLOT SCALE = 40,0000 * / in.	CHECKED - JAL	REVISED -
PLOT DATE = 6/7/2023	DATE - 6/08/2023	REVISED -

**STATE OF ILLINOIS  
 DEPARTMENT OF TRANSPORTATION**

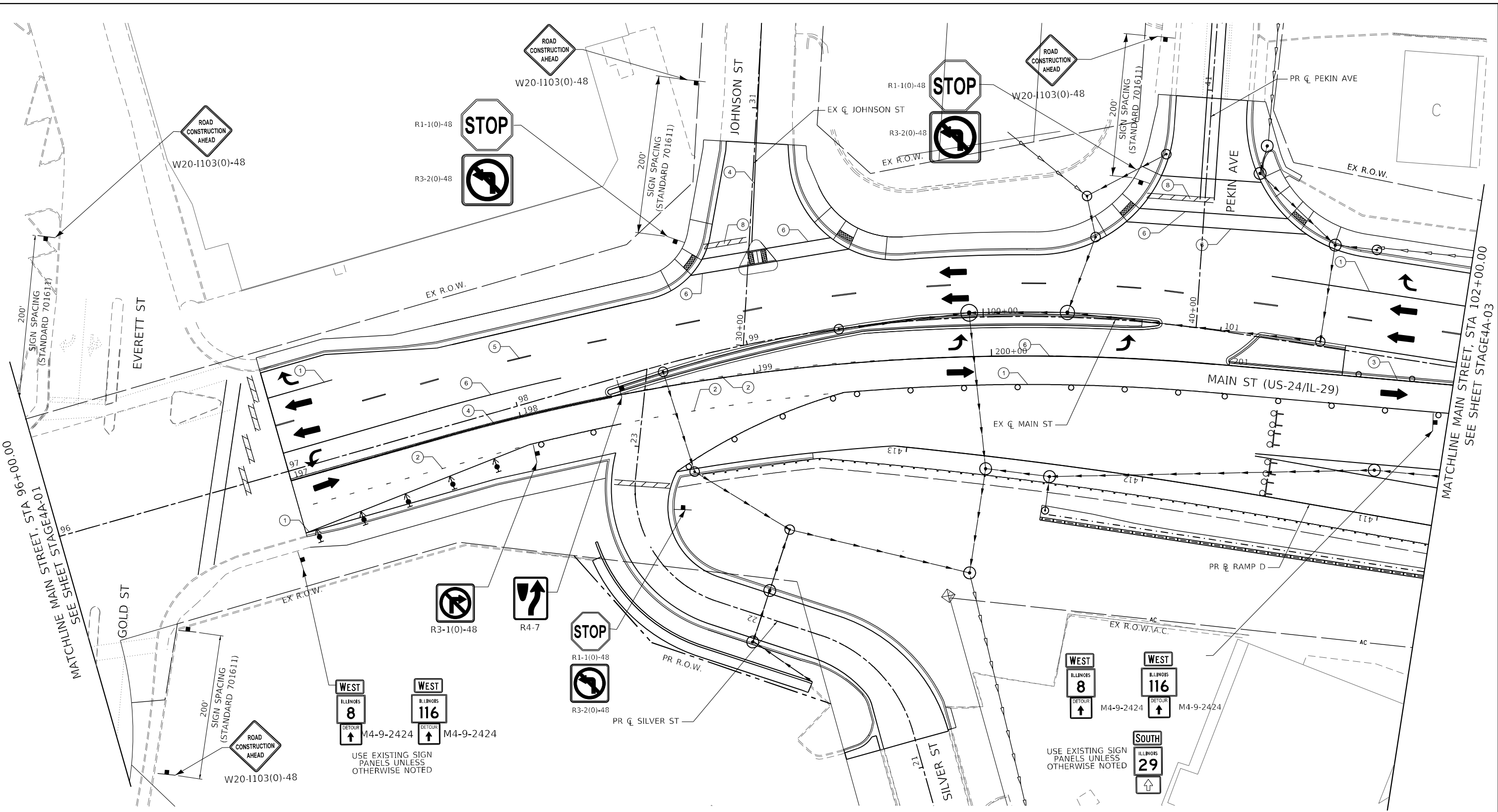
**CEDAR ST. (IL-81L-116) OVER TZPR & IL-29  
 MAINTENANCE OF TRAFFIC - STAGE 4A**

SCALE: 1"=20'    SHEET 1 OF 9 SHEETS    STA. TO STA. 96+00.00

F.A.P. RTE.	SECTION	COUNTY	TOTAL SHEETS	SHEET NO.
VAR.	13 (HVB, HB-3) BR-1;R	TAZEWELL	1173	234
			CONTRACT NO. 68C55	
		ILLINOIS FED. AID PROJECT		

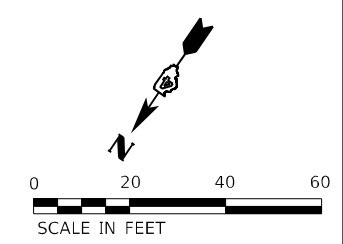
STAGE4A-01/MOT-84

MODEL: Default  
 FILE NAME: p:\mbs\us-24\stage4\Documents\Cedar St IL-29\DOT\_CedarStExt\_Plan5.0\_CADD\Maintenance of Traffic\CADD\_Sheets\68C55-H-MOTStage4A\_02.dwg  
 PROJECT: 179740\_IDOT\_CedarStExt\_Plan5.0\_CADD\Maintenance of Traffic\CADD\_Sheets\68C55-H-MOTStage4A\_02.dwg



**LEGEND:**

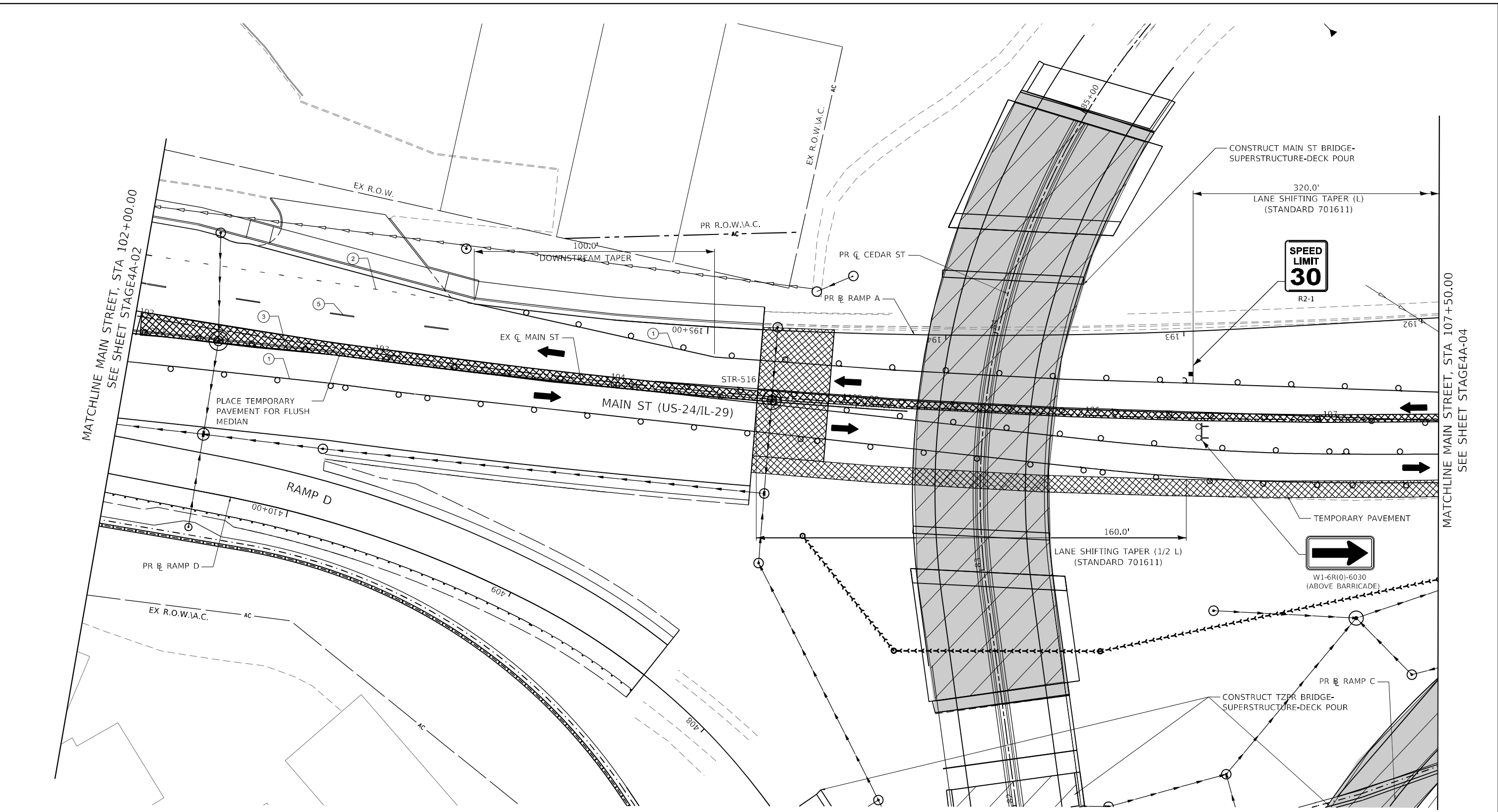
<p>① PAVEMENT MARKING TAPE, TYPE IV 4" SOLID WHITE LINE</p> <p>② PAVEMENT MARKING TAPE, TYPE IV 4" SKIP-DASH WHITE LINE, (9' SKIP, 3' DASH)</p> <p>③ PAVEMENT MARKING TAPE, TYPE IV 4" SOLID YELLOW LINE</p> <p>④ PAVEMENT MARKING TAPE, TYPE IV 4" DOUBLE YELLOW LINE (2@11" C-C)</p>	<p>⑤ PAVEMENT MARKING TAPE, TYPE IV 4" SKIP-DASH WHITE LINE, (30' SKIP, 10' DASH)</p> <p>⑥ PAVEMENT MARKING TAPE, TYPE IV 6" SOLID WHITE LINE (LEFT TURN/CROSSWALK)</p> <p>⑦ PAVEMENT MARKING TAPE, TYPE IV 12" WHITE DIAGONAL @ 20' MINIMUM 5</p> <p>⑧ PAVEMENT MARKING TAPE, TYPE IV 24" SOLID WHITE LINE</p> <p>ⓧ REMOVE EXISTING PAVEMENT MARKING.</p>	<p>↑ SIGN</p> <p>↑ DIRECTION INDICATOR BARRICADE WITH STEADY BURN MONODIRECTIONAL LIGHT @ 20 FT CENTERS ALONG CLOSURE TAPERS.</p> <p>↑ DRUMS WITH STEADY BURNING LIGHTS @ 20 FT CENTERS ALONG SHLD/SHIFT/EXIT TAPERS @ 50 FT CENTERS ALONG ROADWAY (TANGENT)</p> <p>↑ TYPE III BARRICADES WITH LIGHTS</p> <p>← ARROW BOARD</p> <p>→ TRAFFIC FLOW INDICATION</p>	<p>▨ WORK ZONE</p> <p>▨ TEMPORARY PAVEMENT (HMA OR PCC)</p> <p>▨ CLASS C PATCHES, 8 INCH</p> <p>▨ TEMPORARY CONCRETE BARRIER</p> <p>⊙ IMPACT ATTENUATOR TEST LEVEL III</p>	<p>⊙ SP TEMP STEEL PLATE COVERS</p> <p>⊙ SP REPLACE TEMP STEEL PLATE COVERS WITH FINAL CASTINGS</p>
--	--	---	--	---



	USER NAME = DLamb	DESIGNED - TOM	REVISED -	<b>STATE OF ILLINOIS DEPARTMENT OF TRANSPORTATION</b>	<b>CEDAR ST. (IL-81L-116) OVER IZPR &amp; IL-29 MAINTENANCE OF TRAFFIC - STAGE 4A</b>	F.A.P. RTE.	SECTION	COUNTY	TOTAL SHEETS	SHEET NO.
	PLOT SCALE = 40,0000' / in.	CHECKED - JAL	REVISIED -			VAR.	13 (HVB, HB-3) BR-1:R	TAZEWELL	1173	235
PLOT DATE = 6/7/2023	DATE - 6/08/2023	REVISIED -		SCALE: 1"=20'		SHEET 2 OF 9 SHEETS		STA. 96+00.00 TO STA. 102+00.00		ILLINOIS FED. AID PROJECT

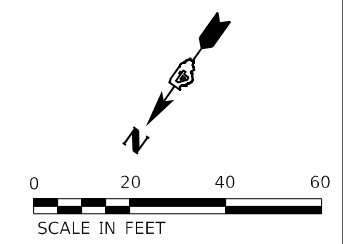
STAGE4A-02/MOT-85

MODEL: Default  
 FILE NAME: p:\mbs\bus-rsh-bentley\combus-us-priv\03\Documents\Chicago\_IL\01\_Projects\179140\_IDOT\_CedarSt\Sheets\04\68C55-HA-MOT\Stage4A\_03.dgn  
 PROJECT: 179140\_IDOT\_CedarSt



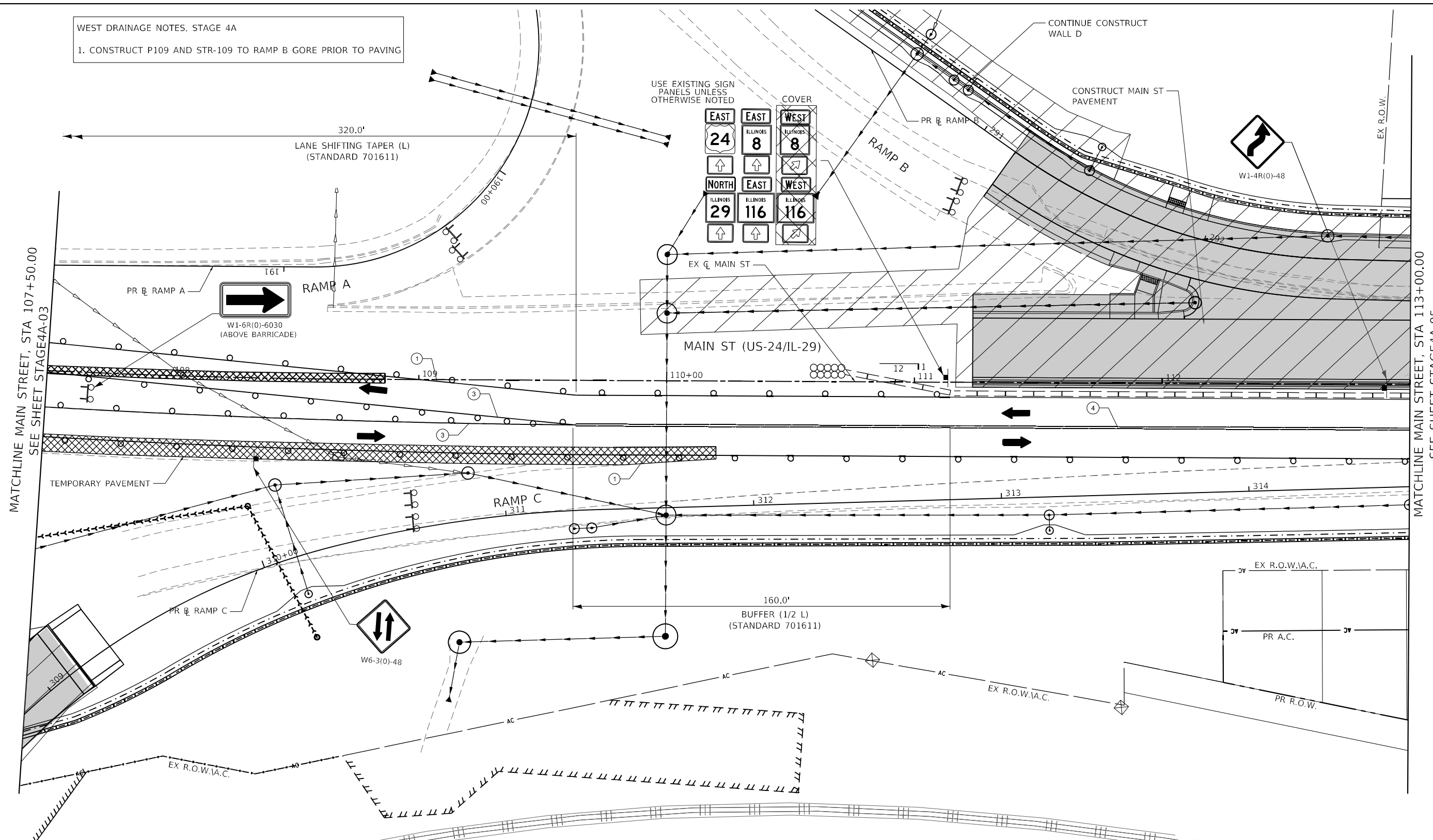
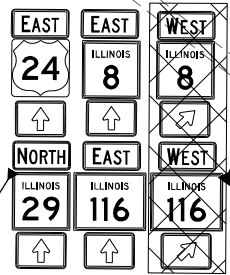
**LEGEND:**

① PAVEMENT MARKING TAPE, TYPE IV 4" SOLID WHITE LINE	⑤ PAVEMENT MARKING TAPE, TYPE IV 4" SKIP-DASH WHITE LINE, (30' SKIP, 10' DASH)	↑ SIGN	▨ WORK ZONE	⊙ SP TEMP STEEL PLATE COVERS
② PAVEMENT MARKING TAPE, TYPE IV 4" SKIP-DASH WHITE LINE, (9' SKIP, 3' DASH)	⑥ PAVEMENT MARKING TAPE, TYPE IV 6" SOLID WHITE LINE (LEFT TURN/CROSSWALK)	↑↑ DIRECTION INDICATOR BARRICADE WITH STEADY BURN MONODIRECTIONAL LIGHT @ 20 FT CENTERS ALONG CLOSURE TAPERS.	▩ TEMPORARY PAVEMENT (HMA OR PCC)	⊙ SP REPLACE TEMP STEEL PLATE COVERS WITH FINAL CASTINGS
③ PAVEMENT MARKING TAPE, TYPE IV 4" SOLID YELLOW LINE	⑦ PAVEMENT MARKING TAPE, TYPE IV 12" WHITE DIAGONAL @ 20' MINIMUM 5	⊙ DRUMS WITH STEADY BURNING LIGHTS @ 20 FT CENTERS ALONG SHLD/SHIFT/EXIT TAPERS @ 50 FT CENTERS ALONG ROADWAY (TANGENT)	⊙ CLASS C PATCHES, 8 INCH	
④ PAVEMENT MARKING TAPE, TYPE IV 4" DOUBLE YELLOW LINE (2@11" C-C)	⑧ PAVEMENT MARKING TAPE, TYPE IV 24" SOLID WHITE LINE	⊙ TYPE III BARRICADES WITH LIGHTS	▬ TEMPORARY CONCRETE BARRIER	
	(X) REMOVE EXISTING PAVEMENT MARKING.	← ARROW BOARD	⊙ IMPACT ATTENUATOR TEST LEVEL III	
		→ TRAFFIC FLOW INDICATION		



WEST DRAINAGE NOTES, STAGE 4A  
 1. CONSTRUCT P109 AND STR-109 TO RAMP B GORE PRIOR TO PAVING

USE EXISTING SIGN PANELS UNLESS OTHERWISE NOTED



**LEGEND:**

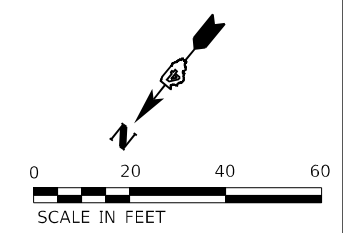
- ① PAVEMENT MARKING TAPE, TYPE IV 4" SOLID WHITE LINE
- ② PAVEMENT MARKING TAPE, TYPE IV 4" SKIP-DASH WHITE LINE, (9' SKIP, 3' DASH)
- ③ PAVEMENT MARKING TAPE, TYPE IV 4" SOLID YELLOW LINE
- ④ PAVEMENT MARKING TAPE, TYPE IV 4" DOUBLE YELLOW LINE (2@11" C-C)

- ⑤ PAVEMENT MARKING TAPE, TYPE IV 4" SKIP-DASH WHITE LINE, (30' SKIP, 10' DASH)
- ⑥ PAVEMENT MARKING TAPE, TYPE IV 6" SOLID WHITE LINE (LEFT TURN/CROSSWALK)
- ⑦ PAVEMENT MARKING TAPE, TYPE IV 12" WHITE DIAGONAL @ 20' MINIMUM 5
- ⑧ PAVEMENT MARKING TAPE, TYPE IV 24" SOLID WHITE LINE
- ⓧ REMOVE EXISTING PAVEMENT MARKING.

- ↑ SIGN
- ↑ DIRECTION INDICATOR BARRICADE WITH STEADY BURN MONODIRECTIONAL LIGHT @ 20 FT CENTERS ALONG CLOSURE TAPERS.
- ⊙ DRUMS WITH STEADY BURNING LIGHTS @ 20 FT CENTERS ALONG SHLD/SHIFT/EXIT TAPERS @ 50 FT CENTERS ALONG ROADWAY (TANGENT)
- ⊙ TYPE III BARRICADES WITH LIGHTS
- ← ARROW BOARD
- TRAFFIC FLOW INDICATION

- ▨ WORK ZONE
- ▨ TEMPORARY PAVEMENT (HMA OR PCC)
- CLASS C PATCHES, 8 INCH
- ▨ TEMPORARY CONCRETE BARRIER
- ⊙ IMPACT ATTENUATOR TEST LEVEL III

- ⊙ SP TEMP STEEL PLATE COVERS
- ⊙ SP REPLACE TEMP STEEL PLATE COVERS WITH FINAL CASTINGS



MODEL: Default  
 FILE NAME: p:\mbs\us-24\stage4a\Documents\Chicago\_1101\_Projects\179140\_IDOT\_CedarStExt\_P109\_0\_CADD\Infrastructure of Traffic\CADD\_Sheets\048C55-H-MOTStage4A\_04.dgn

**Michael Baker INTERNATIONAL**  
 200 W Adams Street  
 Suite 1500  
 Chicago, IL 60606  
 Tel: 312.707.8970  
 Fax: 312.707.8854

USER NAME =	Wilson,Teng
DESIGNED -	TOM
DRAWN -	DCL
PLLOT SCALE =	40,0000 * / in.
PLLOT DATE =	5/7/2025

DESIGNED -	TOM	REVISED -	
DRAWN -	DCL	REVISED -	
CHECKED -	JAL	REVISED -	
DATE -	4/08/2025	REVISED -	

**STATE OF ILLINOIS  
 DEPARTMENT OF TRANSPORTATION**

**CEDAR ST. (IL-81L-116) OVER TZPR & IL-29  
 MAINTENANCE OF TRAFFIC - STAGE 4A**

SCALE: 1"=20' SHEET 4 OF 9 SHEETS STA. 107+50.00 TO STA. 113+00.00

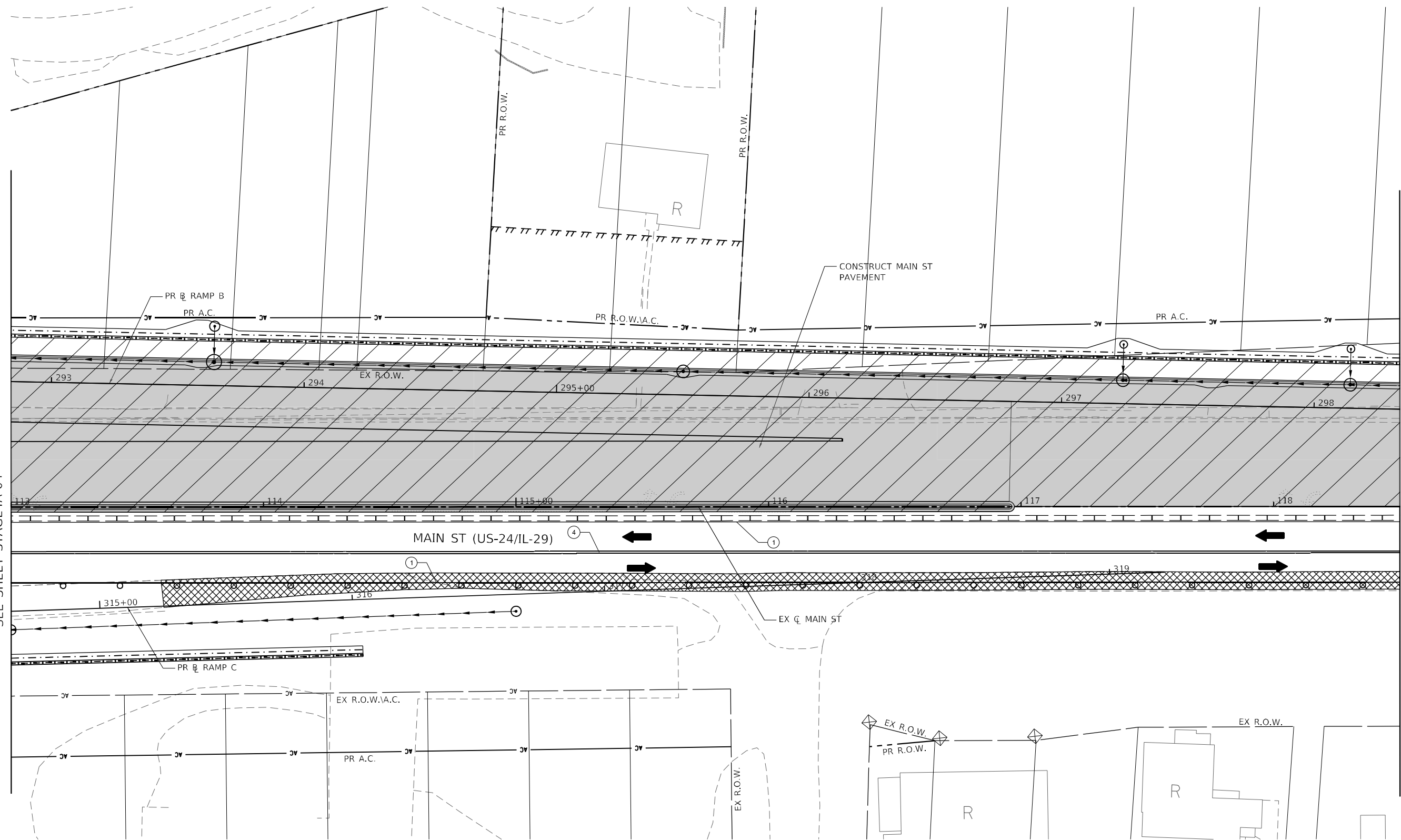
F.A.P. RTE.	SECTION	COUNTY	TOTAL SHEETS	SHEET NO.
VAR.	13 (HVB, HB-3) BR-1;R	TAZEWELL	1173	237
			CONTRACT NO. 68C55	
		ILLINOIS FED. AID PROJECT		

STAGE4A-04/MOT-87

MODEL: Default  
 FILE NAME: p:\mbs\bus-rh-bentley\combus-us-priv\03\Documents\Chicago\_1101\_Projects\179740\_IDOT\_CedarStExt\_Plan5.0\_CADD\Main\Inplace of Traffic\CADD\_Sheets\68C55-H-MOT\Stage4A\_05.dgn

MATCHLINE MAIN STREET, STA 113+00.00  
 SEE SHEET STAGE4A-04

MATCHLINE MAIN STREET, STA 118+50.00  
 SEE SHEET STAGE4A-06



**LEGEND:**

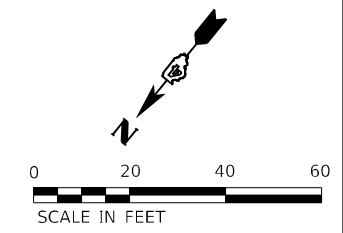
- ① PAVEMENT MARKING TAPE, TYPE IV 4" SOLID WHITE LINE
- ② PAVEMENT MARKING TAPE, TYPE IV 4" SKIP-DASH WHITE LINE, (9' SKIP, 3' DASH)
- ③ PAVEMENT MARKING TAPE, TYPE IV 4" SOLID YELLOW LINE
- ④ PAVEMENT MARKING TAPE, TYPE IV 4" DOUBLE YELLOW LINE (2@11" C-C)

- ⑤ PAVEMENT MARKING TAPE, TYPE IV 4" SKIP-DASH WHITE LINE, (30' SKIP, 10' DASH)
- ⑥ PAVEMENT MARKING TAPE, TYPE IV 6" SOLID WHITE LINE (LEFT TURN/CROSSWALK)
- ⑦ PAVEMENT MARKING TAPE, TYPE IV 12" WHITE DIAGONAL @ 20' MINIMUM 5
- ⑧ PAVEMENT MARKING TAPE, TYPE IV 24" SOLID WHITE LINE
- (X) REMOVE EXISTING PAVEMENT MARKING.

- ↑ SIGN
- ↑ DIRECTION INDICATOR BARRICADE WITH STEADY BURN MONODIRECTIONAL LIGHT @ 20 FT CENTERS ALONG CLOSURE TAPERS.
- ↑ DRUMS WITH STEADY BURNING LIGHTS @ 20 FT CENTERS ALONG SHLD/SHIFT/EXIT TAPERS @ 50 FT CENTERS ALONG ROADWAY (TANGENT)
- ↑ TYPE III BARRICADES WITH LIGHTS
- ← ARROW BOARD
- TRAFFIC FLOW INDICATION

- ▨ WORK ZONE
- ▩ TEMPORARY PAVEMENT (HMA OR PCC)
- CLASS C PATCHES, 8 INCH
- ▬ TEMPORARY CONCRETE BARRIER
- IMPACT ATTENUATOR TEST LEVEL III

- ⊙ SP TEMP STEEL PLATE COVERS
- ⊘ SP REPLACE TEMP STEEL PLATE COVERS WITH FINAL CASTINGS



**Michael Baker International**  
 200 W Adams Street  
 Suite 1500  
 Chicago, IL 60606  
 Tel: 312.707.8970  
 Fax: 312.707.8854

USER NAME = Dlamb	DESIGNED - TOM	REVISED -
PLOT SCALE = 40,0000 * / in.	DRAWN - DCL	REVISED -
PLOT DATE = 6/7/2023	CHECKED - JAL	REVISED -
	DATE - 6/08/2023	REVISED -

**STATE OF ILLINOIS  
 DEPARTMENT OF TRANSPORTATION**

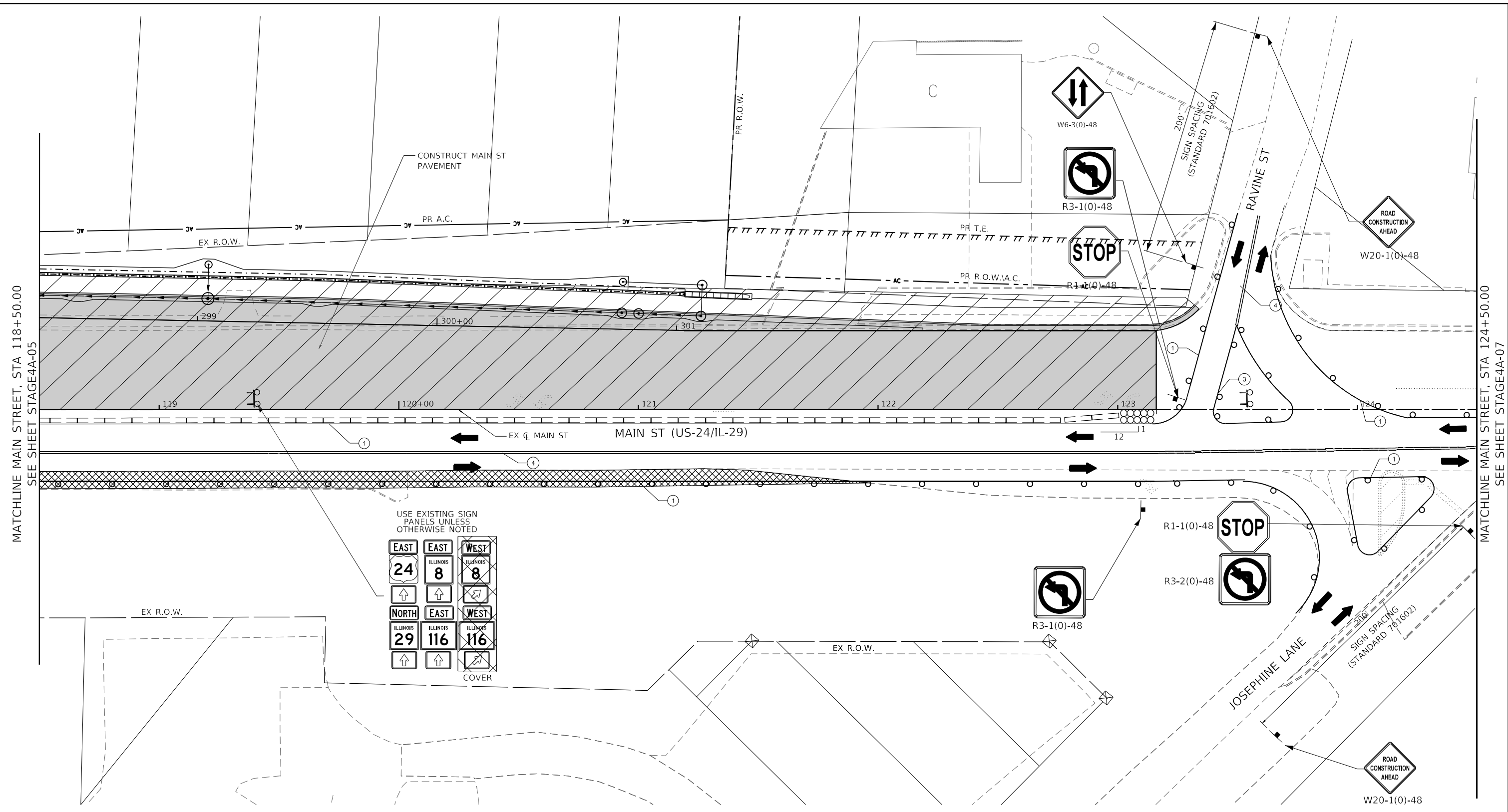
**CEDAR ST. (IL-81L-116) OVER IZPR & IL-29  
 MAINTENANCE OF TRAFFIC - STAGE 4A**

SCALE: 1"=20'    SHEET 5 OF 9 SHEETS    STA. 113+00.00 TO STA. 118+50.00

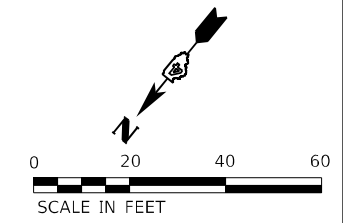
F.A.P. RTE.	SECTION	COUNTY	TOTAL SHEETS	SHEET NO.
VAR.	13 (HVB, HB-3) BR-1;R	TAZEWELL	1173	238
CONTRACT NO. 68C55				
ILLINOIS FED. AID PROJECT				

STAGE4A-05/MOT-88

MODEL: Default  
 FILE NAME: p:\mbs\bus-us-bentley\combus-us-pw\03\Documents\Chicago\_1101\_Projects\179140\_IDOT\_CedarSt\68C55-H-MOT\Stage4A\_06.dgn  
 PROJECT: 179140\_IDOT\_CedarSt\68C55-H-MOT\Stage4A\_06.dgn



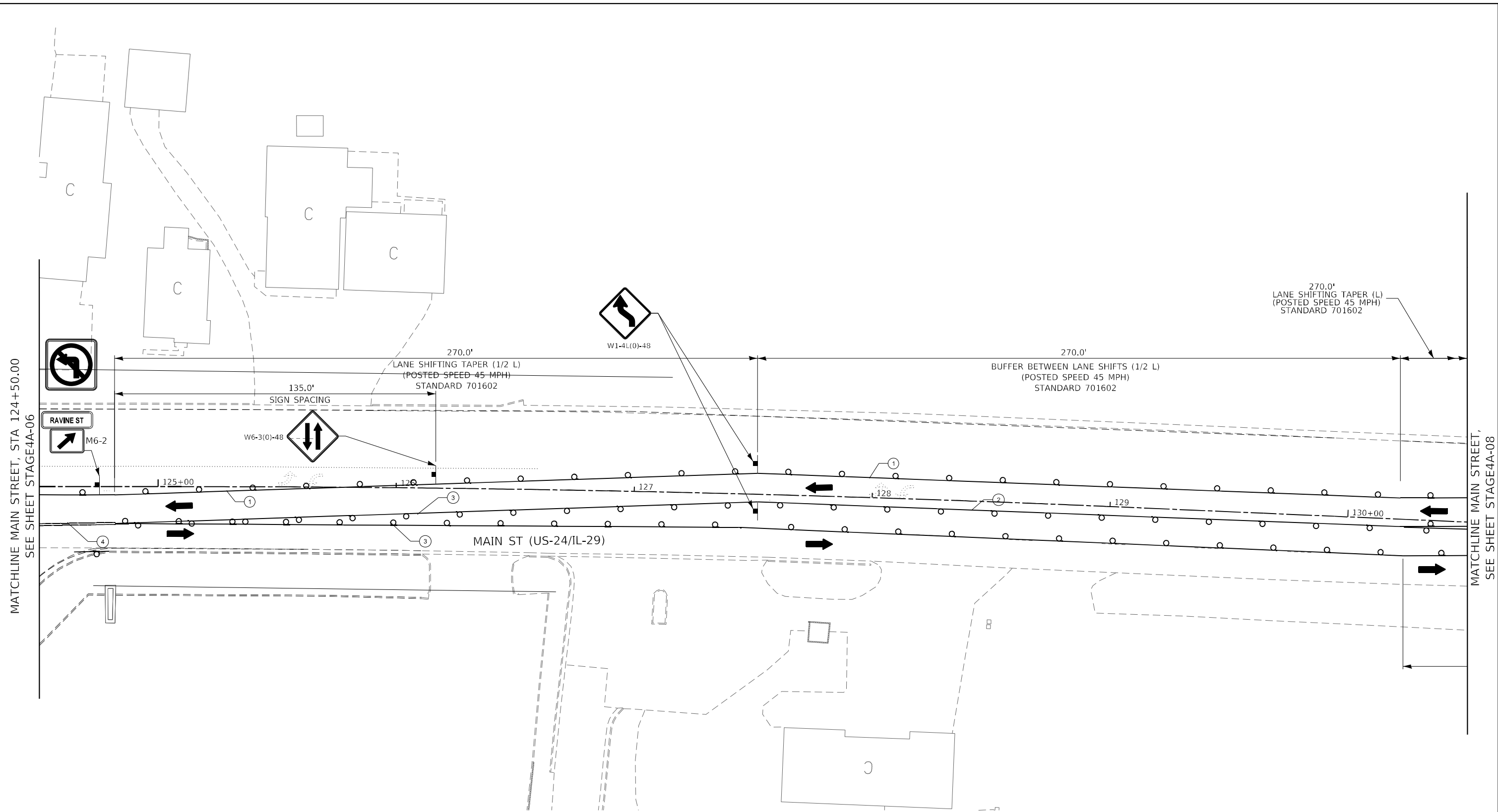
- |   |   |  |   |  |
|---|---|--|---|--|
| <ul style="list-style-type: none"> <li>① PAVEMENT MARKING TAPE, TYPE IV 4" SOLID WHITE LINE</li> <li>② PAVEMENT MARKING TAPE, TYPE IV 4" SKIP-DASH WHITE LINE, (9' SKIP, 3' DASH)</li> <li>③ PAVEMENT MARKING TAPE, TYPE IV 4" SOLID YELLOW LINE</li> <li>④ PAVEMENT MARKING TAPE, TYPE IV 4" DOUBLE YELLOW LINE (2@11" C-C)</li> </ul> | <ul style="list-style-type: none"> <li>⑤ PAVEMENT MARKING TAPE, TYPE IV 4" SKIP-DASH WHITE LINE, (30' SKIP, 10' DASH)</li> <li>⑥ PAVEMENT MARKING TAPE, TYPE IV 6" SOLID WHITE LINE (LEFT TURN/CROSSWALK)</li> <li>⑦ PAVEMENT MARKING TAPE, TYPE IV 12" WHITE DIAGONAL @ 20' MINIMUM 5</li> <li>⑧ PAVEMENT MARKING TAPE, TYPE IV 24" SOLID WHITE LINE</li> <li>ⓧ REMOVE EXISTING PAVEMENT MARKING.</li> </ul> | <ul style="list-style-type: none"> <li>↑ SIGN</li> <li>↑ DIRECTION INDICATOR BARRICADE WITH STEADY BURN MONODIRECTIONAL LIGHT @ 20 FT CENTERS ALONG CLOSURE TAPERS.</li> <li>⊙ DRUMS WITH STEADY BURNING LIGHTS @ 20 FT CENTERS ALONG SHLD/SHIFT/EXIT TAPERS @ 50 FT CENTERS ALONG ROADWAY (TANGENT)</li> <li>⊙ TYPE III BARRICADES WITH LIGHTS</li> <li>← ARROW BOARD</li> <li>→ TRAFFIC FLOW INDICATION</li> </ul> | <ul style="list-style-type: none"> <li>▨ WORK ZONE</li> <li>▨ TEMPORARY PAVEMENT (HMA OR PCC)</li> <li>▨ CLASS C PATCHES, 8 INCH</li> <li>▨ TEMPORARY CONCRETE BARRIER</li> <li>⊙ IMPACT ATTENUATOR TEST LEVEL III</li> </ul> | <ul style="list-style-type: none"> <li>⊙ SP TEMP STEEL PLATE COVERS</li> <li>⊙ SP REPLACE TEMP STEEL PLATE COVERS WITH FINAL CASTINGS</li> </ul> |
|---|---|--|---|--|



	USER NAME = Winsom,Teng DESIGNED - TOM DRAWN - DCL CHECKED - JAL DATE - 4/08/2025	REVISED - REVISED - REVISED - REVISED -	<b>STATE OF ILLINOIS DEPARTMENT OF TRANSPORTATION</b>	<b>CEDAR ST. (IL-81L-116) OVER TZPR &amp; IL-29 MAINTENANCE OF TRAFFIC - STAGE 4A</b>	F.A.P. RTE. SECTION COUNTY TOTAL SHEETS SHEET NO. VAR. 13 (HVB, HB-3) BR-1;R TAZEWELL 1173 239 CONTRACT NO. 68C55
	PLOT SCALE = 40,0000 * / in. PLOT DATE = 5/7/2025			SCALE: 1"=20' SHEET 6 OF 9 SHEETS STA. 118+50.00 TO STA. 124+50.00	ILLINOIS FED. AID PROJECT

STAGE4A-06/MOT-89

MODEL: Default  
 FILE NAME: p:\mbs\bus\shu\_bentley\combus\us-priv\03\Documents\Chicago\_IL\DOT\_CedarSt\179140\_IDOT\_CedarSt\179140\_MOT\Stage4A\_07.dgn  
 PROJECT: 179140\_IDOT\_CedarSt\179140\_MOT\Stage4A\_07.dgn



**LEGEND:**

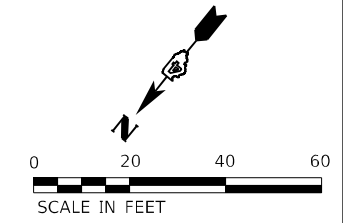
- ① PAVEMENT MARKING TAPE, TYPE IV 4" SOLID WHITE LINE
- ② PAVEMENT MARKING TAPE, TYPE IV 4" SKIP-DASH WHITE LINE, (9' SKIP, 3' DASH)
- ③ PAVEMENT MARKING TAPE, TYPE IV 4" SOLID YELLOW LINE
- ④ PAVEMENT MARKING TAPE, TYPE IV 4" DOUBLE YELLOW LINE (2@11" C-C)

- ⑤ PAVEMENT MARKING TAPE, TYPE IV 4" SKIP-DASH WHITE LINE, (30' SKIP, 10' DASH)
- ⑥ PAVEMENT MARKING TAPE, TYPE IV 6" SOLID WHITE LINE (LEFT TURN/CROSSWALK)
- ⑦ PAVEMENT MARKING TAPE, TYPE IV 12" WHITE DIAGONAL @ 20' MINIMUM 5
- ⑧ PAVEMENT MARKING TAPE, TYPE IV 24" SOLID WHITE LINE
- (X) REMOVE EXISTING PAVEMENT MARKING.

- 139 SIGN
- DIRECTION INDICATOR BARRICADE WITH STEADY BURN MONODIRECTIONAL LIGHT @ 20 FT CENTERS ALONG CLOSURE TAPERS.
- DRUMS WITH STEADY BURNING LIGHTS @ 20 FT CENTERS ALONG SHLD/SHIFT/EXIT TAPERS @ 50 FT CENTERS ALONG ROADWAY (TANGENT)
- TYPE III BARRICADES WITH LIGHTS
- ARROW BOARD
- TRAFFIC FLOW INDICATION

- WORK ZONE
- TEMPORARY PAVEMENT (HMA OR PCC)
- CLASS C PATCHES, 8 INCH
- TEMPORARY CONCRETE BARRIER
- IMPACT ATTENUATOR TEST LEVEL III

- SP TEMP STEEL PLATE COVERS
- REPLACE TEMP STEEL PLATE COVERS WITH FINAL CASTINGS



**Michael Baker INTERNATIONAL**  
 200 W Adams Street  
 Suite 1500  
 Chicago, IL 60606  
 Tel: 312.707.8910  
 Fax: 312.707.8854

USER NAME = DLamb	DESIGNED - TOM	REVISED -
PLOT SCALE = 40,0000 * / in.	DRAWN - DCL	REVISED -
PLOT DATE = 6/7/2023	CHECKED - JAL	REVISED -
	DATE - 6/08/2023	REVISED -

**STATE OF ILLINOIS  
DEPARTMENT OF TRANSPORTATION**

**CEDAR ST. (IL-81L-116) OVER TZPR & IL-29  
MAINTENANCE OF TRAFFIC - STAGE 4A**

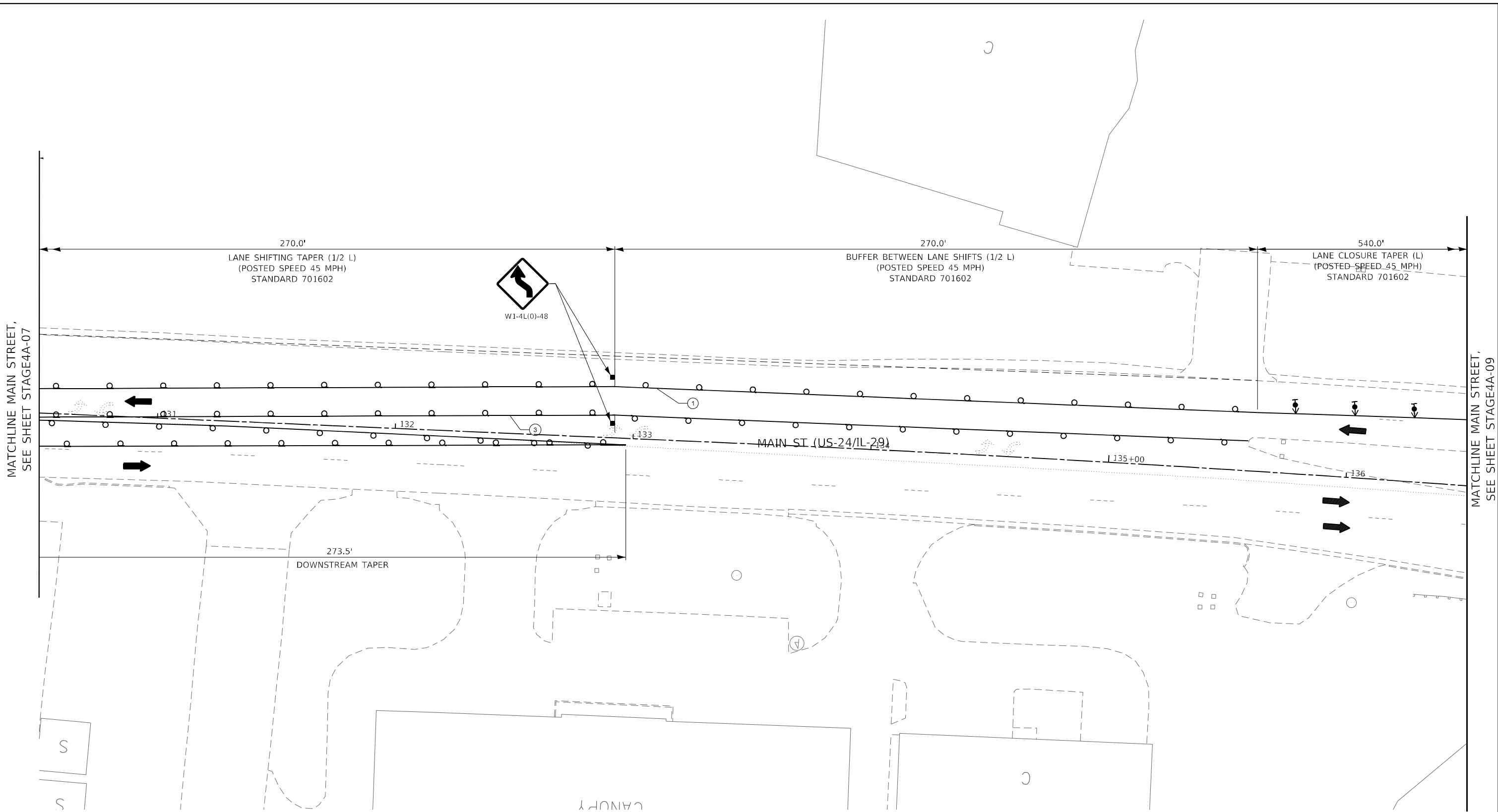
SCALE: 1"=20'    SHEET 7 OF 9 SHEETS    STA. 124+50.00 TO STA.

F.A.P. RTE.	SECTION	COUNTY	TOTAL SHEETS	SHEET NO.
VAR.	13 (HVB, HB-3) BR-1;R	TAZEWELL	1173	240
			CONTRACT NO. 68C55	
ILLINOIS FED. AID PROJECT				

STAGE4A-07/MOT-90

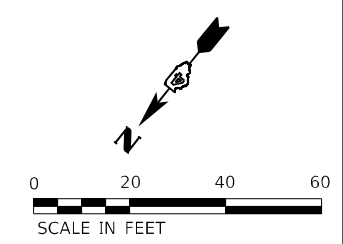


MODEL: Default  
 FILE NAME: p:\mbs\bus\shu\band\c\combus-us-pw\03\Documents\Chicago\_IL\DOT\_CedarSt\179140\_IDOT\_CedarSt\68C55-H-MOT\Stage4A\_08.dgn  
 PROJECT: 179140\_IDOT\_CedarSt\68C55-H-MOT\Stage4A\_08.dgn



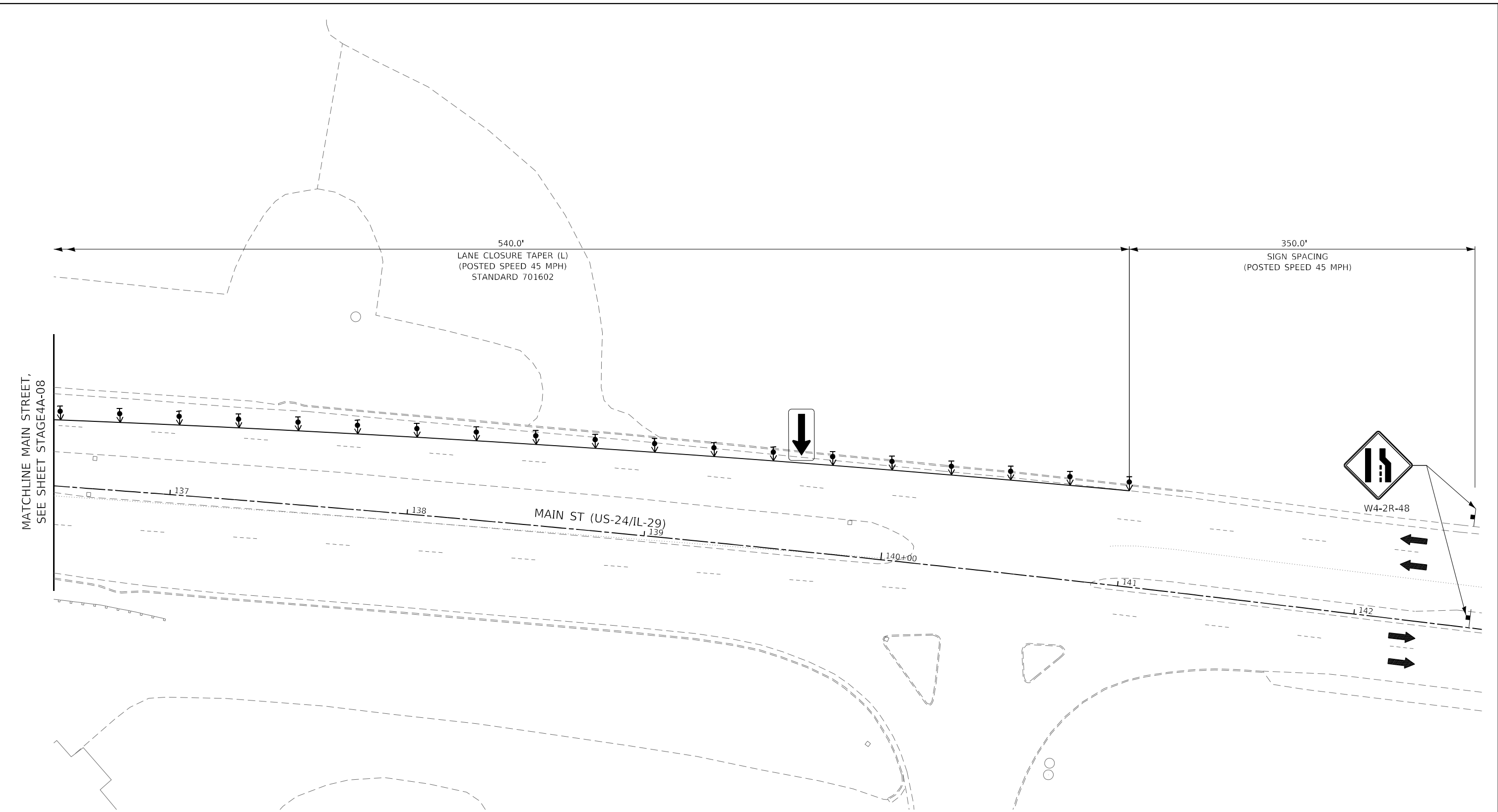
**LEGEND:**

① PAVEMENT MARKING TAPE, TYPE IV 4" SOLID WHITE LINE	⑤ PAVEMENT MARKING TAPE, TYPE IV 4" SKIP-DASH WHITE LINE, (30' SKIP, 10' DASH)	139 SIGN	WORK ZONE	SP TEMP STEEL PLATE COVERS
② PAVEMENT MARKING TAPE, TYPE IV 4" SKIP-DASH WHITE LINE, (9' SKIP, 3' DASH)	⑥ PAVEMENT MARKING TAPE, TYPE IV 6" SOLID WHITE LINE (LEFT TURN/CROSSWALK)	↑ DIRECTION INDICATOR BARRICADE WITH STEADY BURN MONODIRECTIONAL LIGHT @ 20 FT CENTERS ALONG CLOSURE TAPERS.	TEMPORARY PAVEMENT (HMA OR PCC)	⊘ REPLACE TEMP STEEL PLATE COVERS WITH FINAL CASTINGS
③ PAVEMENT MARKING TAPE, TYPE IV 4" SOLID YELLOW LINE	⑦ PAVEMENT MARKING TAPE, TYPE IV 12" WHITE DIAGONAL @ 20' MINIMUM 5	○ DRUMS WITH STEADY BURNING LIGHTS @ 20 FT CENTERS ALONG SHLD/SHIFT/EXIT TAPERS @ 50 FT CENTERS ALONG ROADWAY (TANGENT)	CLASS C PATCHES, 8 INCH	
④ PAVEMENT MARKING TAPE, TYPE IV 4" DOUBLE YELLOW LINE (2@11" C-C)	⑧ PAVEMENT MARKING TAPE, TYPE IV 24" SOLID WHITE LINE	⊘ TYPE III BARRICADES WITH LIGHTS	TEMPORARY CONCRETE BARRIER	
	⊗ REMOVE EXISTING PAVEMENT MARKING.	← ARROW BOARD	IMPACT ATTENUATOR TEST LEVEL III	
		→ TRAFFIC FLOW INDICATION		



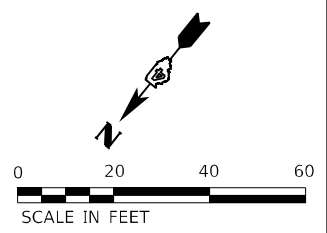
<b>Michael Baker INTERNATIONAL</b> 200 W Adams Street Suite 1500 Chicago, IL 60606 PH: 312.707.8970 FAX: 312.707.8854	USER NAME = DLamb DESIGNED - TOM DRAWN - DCL CHECKED - JAL DATE - 6/7/2023	REVISED - REVISED - REVISED - REVISED -	<b>STATE OF ILLINOIS          DEPARTMENT OF TRANSPORTATION</b>	<b>CEDAR ST. (IL-81L-116) OVER TZPR &amp; IL-29          MAINTENANCE OF TRAFFIC - STAGE 4A</b>	F.A.P. RTE. SECTION COUNTY TAZEWELL ILLINOIS	TOTAL SHEETS 1173	SHEET NO. 241
	PLOT SCALE = 40,0000 * / in. PLOT DATE = 6/7/2023	DATE - 6/08/2023			SCALE: 1"=20' SHEET 8 OF 9 SHEETS STA. TO STA.	CONTRACT NO. 68C55 FED. AID PROJECT	

MODEL: Default  
 FILE NAME: p:\mbs\bus\shu\band\p\combus-us-pw\03\Documents\Chicago\_IL\01\_Projects\179140\_IDOT\_CedarSt\44-08\Stage4A-09.dgn  
 PROJECT: 179140\_IDOT\_CedarSt\44-08\Stage4A-09.dgn



**LEGEND:**

<ul style="list-style-type: none"> <li>① PAVEMENT MARKING TAPE, TYPE IV 4" SOLID WHITE LINE</li> <li>② PAVEMENT MARKING TAPE, TYPE IV 4" SKIP-DASH WHITE LINE, (9' SKIP, 3' DASH)</li> <li>③ PAVEMENT MARKING TAPE, TYPE IV 4" SOLID YELLOW LINE</li> <li>④ PAVEMENT MARKING TAPE, TYPE IV 4" DOUBLE YELLOW LINE (2@11" C-C)</li> </ul>	<ul style="list-style-type: none"> <li>⑤ PAVEMENT MARKING TAPE, TYPE IV 4" SKIP-DASH WHITE LINE, (30' SKIP, 10' DASH)</li> <li>⑥ PAVEMENT MARKING TAPE, TYPE IV 6" SOLID WHITE LINE (LEFT TURN/CROSSWALK)</li> <li>⑦ PAVEMENT MARKING TAPE, TYPE IV 12" WHITE DIAGONAL @ 20' MINIMUM 5</li> <li>⑧ PAVEMENT MARKING TAPE, TYPE IV 24" SOLID WHITE LINE</li> <li>ⓧ REMOVE EXISTING PAVEMENT MARKING.</li> </ul>	<ul style="list-style-type: none"> <li>↑ SIGN</li> <li>↑ DIRECTION INDICATOR BARRICADE WITH STEADY BURN MONODIRECTIONAL LIGHT @ 20 FT CENTERS ALONG CLOSURE TAPERS.</li> <li>○ DRUMS WITH STEADY BURNING LIGHTS @ 20 FT CENTERS ALONG SHLD/SHIFT/EXIT TAPERS @ 50 FT CENTERS ALONG ROADWAY (TANGENT)</li> <li>○ TYPE III BARRICADES WITH LIGHTS</li> <li>← ARROW BOARD</li> <li>→ TRAFFIC FLOW INDICATION</li> </ul>	<ul style="list-style-type: none"> <li>▨ WORK ZONE</li> <li>▩ TEMPORARY PAVEMENT (HMA OR PCC)</li> <li>● CLASS C PATCHES, 8 INCH</li> <li>▬ TEMPORARY CONCRETE BARRIER</li> <li>○ IMPACT ATTENUATOR TEST LEVEL III</li> </ul>	<ul style="list-style-type: none"> <li>Ⓢ TEMP STEEL PLATE COVERS</li> <li>Ⓢ REPLACE TEMP STEEL PLATE COVERS WITH FINAL CASTINGS</li> </ul>
---	---	--	---	--

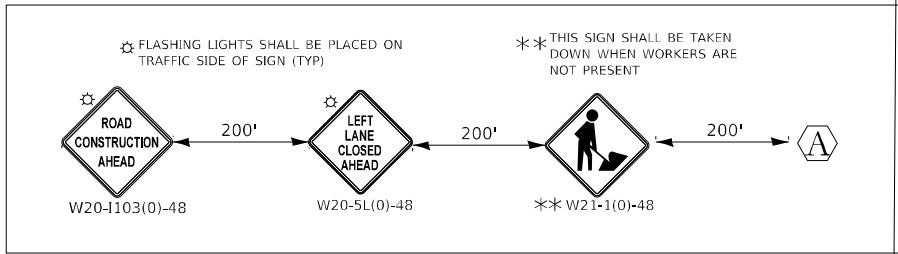
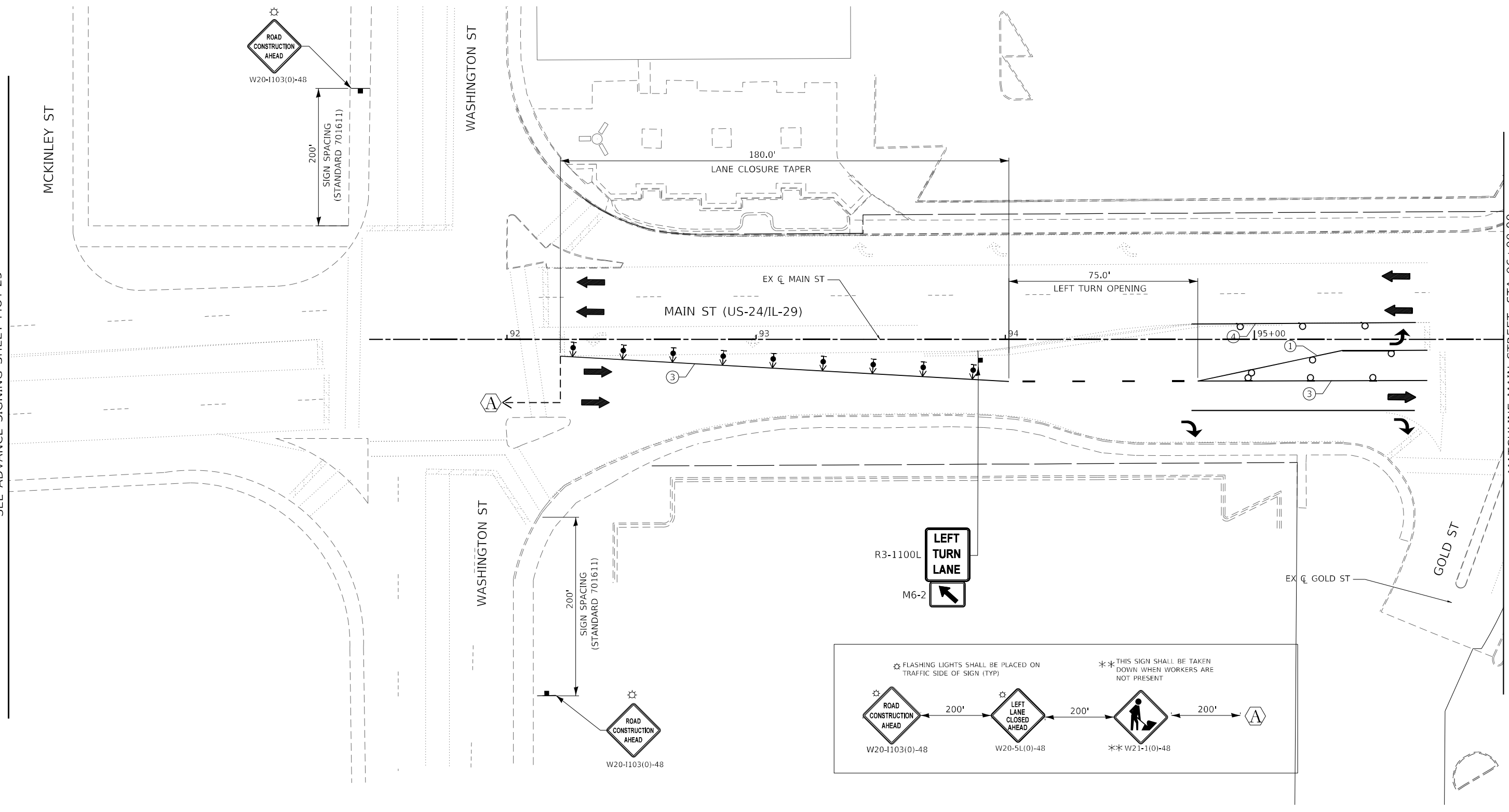


<b>Michael Baker INTERNATIONAL</b> <small>200 W Adams Street          Suite 1500          Chicago, IL 60606          Tel: 312.707.8970          Fax: 312.707.8854</small>	USER NAME = DLamb DESIGNED - TOM DRAWN - DCL PLOT SCALE = 40,0000 * / in. PLOT DATE = 6/7/2023	DESIGNED - TOM DRAWN - DCL CHECKED - JAL DATE - 6/08/2023	REVISED - REVISED - REVISED - REVISED -	<b>STATE OF ILLINOIS          DEPARTMENT OF TRANSPORTATION</b>	<b>CEDAR ST. (IL-81L-116) OVER TZPR &amp; IL-29          MAINTENANCE OF TRAFFIC - STAGE 4A</b>	F.A.P. RTE. SECTION COUNTY TOTAL SHEETS SHEET NO. VAR. 13 (HVB, HB-3) BR-1;R TAZEWELL 1173 242 CONTRACT NO. 68C55	STAGE4A-09/MOT-92 ILLINOIS FED. AID PROJECT
	SCALE: 1"=20' SHEET 9 OF 9 SHEETS STA. TO STA.						

MODEL: Default  
 FILE NAME: p:\mbs\us-93\03\Documents\Chicago\_IL01\_Projects\179140\_IDOT\_CedarSt\48-MOT\Stage4B-01.dwg  
 PROJECT: 179140\_IDOT\_CedarSt\48-MOT\Stage4B-01.dwg  
 SHEET: 179140\_IDOT\_CedarSt\48-MOT\Stage4B-01.dwg

MATCHLINE MAIN STREET  
 SEE ADVANCE SIGNING SHEET MOT-25

MATCHLINE MAIN STREET, STA 96+00.00  
 SEE SHEET STAGE4B-02



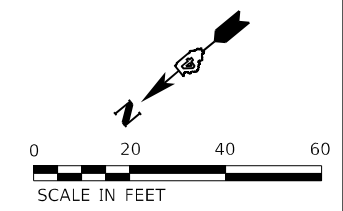
- LEGEND:**
- ① PAVEMENT MARKING TAPE, TYPE IV 4" SOLID WHITE LINE
  - ② PAVEMENT MARKING TAPE, TYPE IV 4" SKIP-DASH WHITE LINE, (9' SKIP, 3' DASH)
  - ③ PAVEMENT MARKING TAPE, TYPE IV 4" SOLID YELLOW LINE
  - ④ PAVEMENT MARKING TAPE, TYPE IV 4" DOUBLE YELLOW LINE (2@11" C-C)

- ⑤ PAVEMENT MARKING TAPE, TYPE IV 4" SKIP-DASH WHITE LINE, (30' SKIP, 10' DASH)
- ⑥ PAVEMENT MARKING TAPE, TYPE IV 6" SOLID WHITE LINE (LEFT TURN/CROSSWALK)
- ⑦ PAVEMENT MARKING TAPE, TYPE IV 12" WHITE DIAGONAL @ 20' MINIMUM 5
- ⑧ PAVEMENT MARKING TAPE, TYPE IV 24" SOLID WHITE LINE
- (X) REMOVE EXISTING PAVEMENT MARKING.

- ↑ SIGN
- ↑ DIRECTION INDICATOR BARRICADE WITH STEADY BURN MONODIRECTIONAL LIGHT @ 20 FT CENTERS ALONG CLOSURE TAPERS.
- DRUMS WITH STEADY BURNING LIGHTS @ 20 FT CENTERS ALONG SHLD/SHIFT/EXIT TAPERS @ 50 FT CENTERS ALONG ROADWAY (TANGENT)
- ⊕ TYPE III BARRICADES WITH LIGHTS
- ← ARROW BOARD
- TRAFFIC FLOW INDICATION

- ▨ WORK ZONE
- ▩ TEMPORARY PAVEMENT (HMA OR PCC)
- CLASS C PATCHES, 8 INCH
- ▬ TEMPORARY CONCRETE BARRIER
- IMPACT ATTENUATOR TEST LEVEL III

- ⊙ SP TEMP STEEL PLATE COVERS
- ⊙ SP REPLACE TEMP STEEL PLATE COVERS WITH FINAL CASTINGS



**Michael Baker International**  
 200 W Adams Street  
 Suite 1500  
 Chicago, IL 60606  
 Tel: 312.707.8910  
 Fax: 312.707.8854

USER NAME = DLamb	DESIGNED - TOM	REVISED -
DRAWN - DCL	REVISED -	
PLOT SCALE = 40,0000' / in.	CHECKED - JAL	REVISED -
PLOT DATE = 6/7/2023	DATE - 6/08/2023	REVISED -

**STATE OF ILLINOIS  
 DEPARTMENT OF TRANSPORTATION**

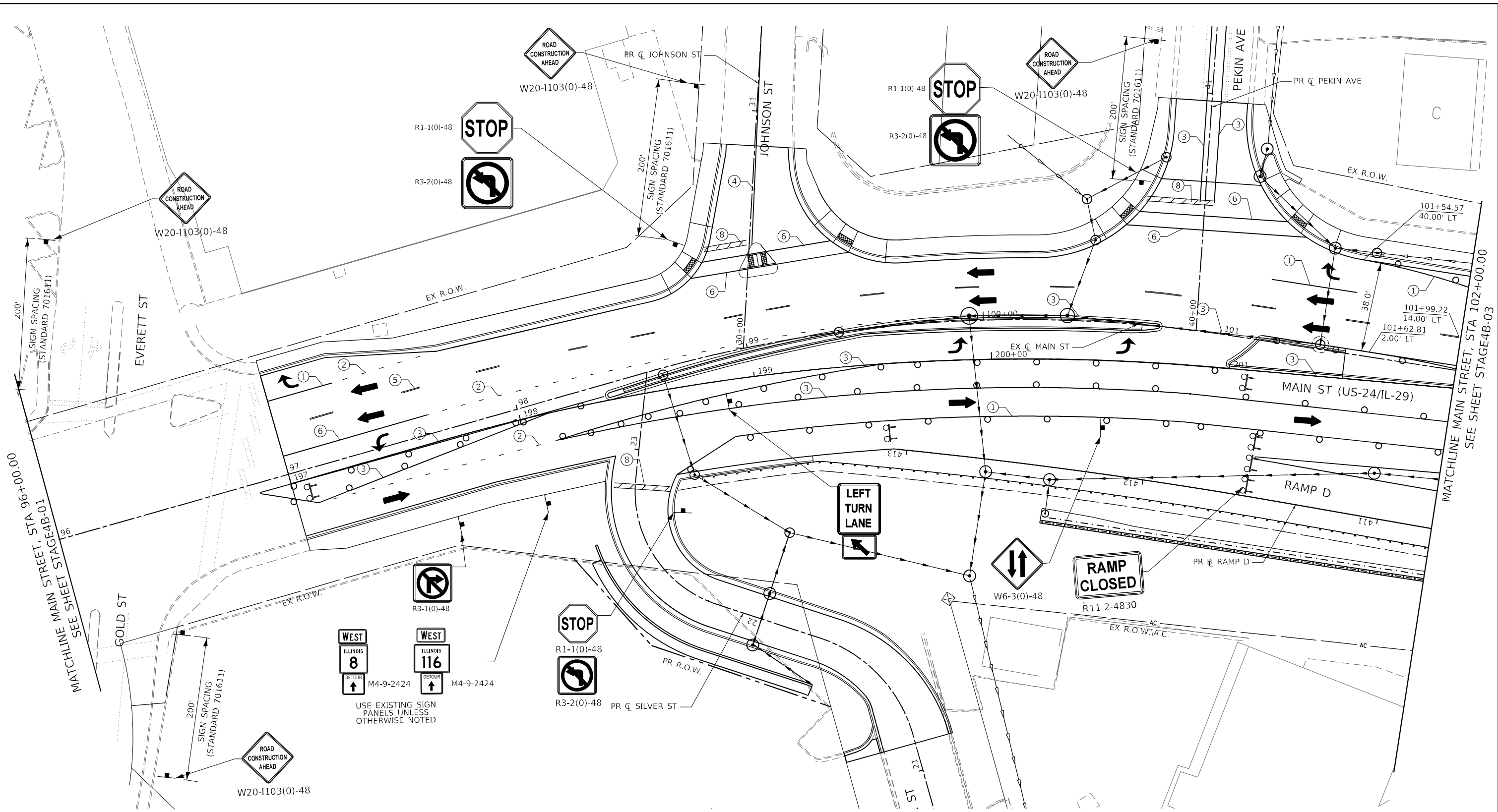
**CEDAR ST. (IL-81L-116) OVER TZPR & IL-29  
 MAINTENANCE OF TRAFFIC – STAGE 4B**

SCALE: 1"=20'    SHEET 1 OF 9 SHEETS    STA. TO STA. 96+00.00

F.A.P. RTE.	SECTION	COUNTY	TOTAL SHEETS	SHEET NO.
VAR.	13 (HVB, HB-3) BR-1;R	TAZEWELL	1173	243
CONTRACT NO. 68C55				
ILLINOIS FED. AID PROJECT				

STAGE4B-01/MOT-93

MODEL: Default  
 FILE NAME: p:\mbs\bus-us-bentley\combus-us-pw03\Documents\Chicago\_IL01\_Projects\179140\_IDOT\_CedarStExt\_PRR15.0\_CADD\Maintenance of Traffic\CADD\_Sheets\68C55-H-MOT\Stage4B\_02.dgn  
 PROJECT: 179140\_IDOT\_CedarStExt\_PRR15.0\_CADD\Maintenance of Traffic\CADD\_Sheets\68C55-H-MOT\Stage4B\_02.dgn

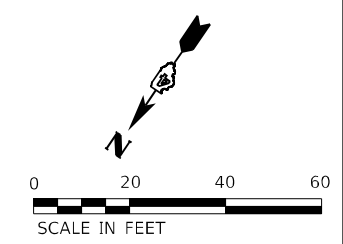


- LEGEND:**
- ① PAVEMENT MARKING TAPE, TYPE IV 4" SOLID WHITE LINE
  - ② PAVEMENT MARKING TAPE, TYPE IV 4" SKIP-DASH WHITE LINE, (9' SKIP, 3' DASH)
  - ③ PAVEMENT MARKING TAPE, TYPE IV 4" SOLID YELLOW LINE
  - ④ PAVEMENT MARKING TAPE, TYPE IV 4" DOUBLE YELLOW LINE (2@11" C-C)
  - ⑤ PAVEMENT MARKING TAPE, TYPE IV 4" SKIP-DASH WHITE LINE, (30' SKIP, 10' DASH)
  - ⑥ PAVEMENT MARKING TAPE, TYPE IV 6" SOLID WHITE LINE (LEFT TURN/CROSSWALK)
  - ⑦ PAVEMENT MARKING TAPE, TYPE IV 12" WHITE DIAGONAL @ 20' MINIMUM 5
  - ⑧ PAVEMENT MARKING TAPE, TYPE IV 24" SOLID WHITE LINE
  - X REMOVE EXISTING PAVEMENT MARKING.

- ↑ SIGN
- ↑ DIRECTION INDICATOR BARRICADE WITH STEADY BURN MONODIRECTIONAL LIGHT @ 20 FT CENTERS ALONG CLOSURE TAPERS.
- ↑ DRUMS WITH STEADY BURNING LIGHTS @ 20 FT CENTERS ALONG SHLD/SHIFT/EXIT TAPERS @ 50 FT CENTERS ALONG ROADWAY (TANGENT)
- ↑ TYPE III BARRICADES WITH LIGHTS
- ← ARROW BOARD
- TRAFFIC FLOW INDICATION

- ▨ WORK ZONE
- ▨ TEMPORARY PAVEMENT (HMA OR PCC)
- ▨ CLASS C PATCHES, 8 INCH
- ▨ TEMPORARY CONCRETE BARRIER
- ○ ○ ○ ○ IMPACT ATTENUATOR TEST LEVEL III

- SP TEMP STEEL PLATE COVERS
- SP REPLACE TEMP STEEL PLATE COVERS WITH FINAL CASTINGS



<b>Michael Baker INTERNATIONAL</b> <small>200 W Adams Street          Suite 1500          Chicago, IL 60606          Tel: 312.707.8970          Fax: 312.707.8854</small>	USER NAME = dlamb	DESIGNED - TOM	REVISED -
		DRAWN - DCL	REVISED -
	PLOT SCALE = 40,0000' / in.	CHECKED - JAL	REVISED -
	PLOT DATE = 6/8/2023	DATE - 6/08/2023	REVISED -

**STATE OF ILLINOIS  
 DEPARTMENT OF TRANSPORTATION**

**CEDAR ST. (IL-81L-116) OVER IZPR & IL-29  
 MAINTENANCE OF TRAFFIC - STAGE 4B**

SCALE: 1"=20'    SHEET 2 OF 9 SHEETS    STA. 96+00.00 TO STA. 102+00.00

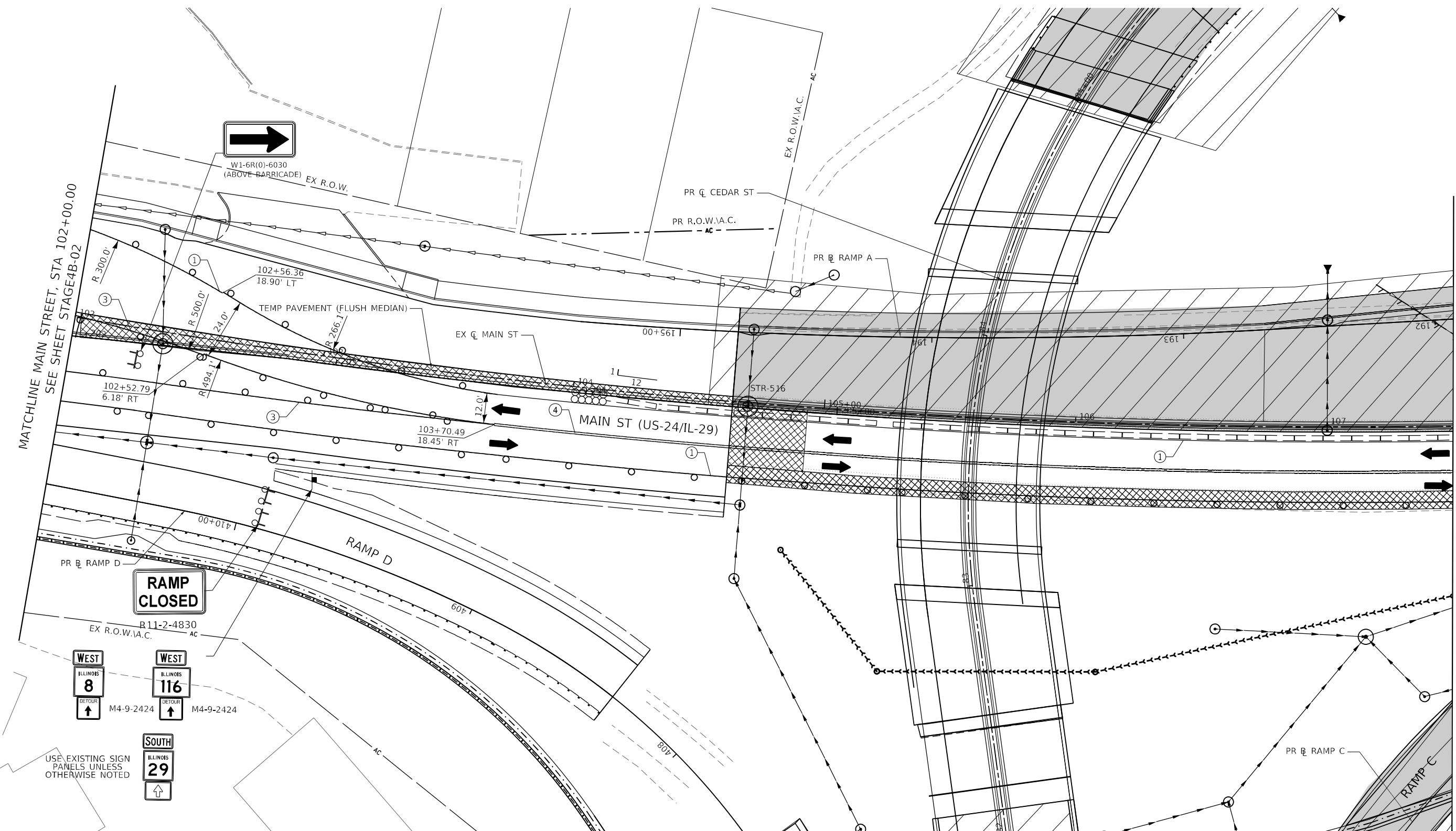
F.A.P. RTE.	SECTION	COUNTY	TOTAL SHEETS	SHEET NO.
VAR.	13 (HVB, HB-3) BR-1:R	TAZEWELL	1173	244
			CONTRACT NO. 68C55	
ILLINOIS FED. AID PROJECT				

STAGE4B-02/MOT-94

MODEL: Default  
 FILE NAME: p:\mbs\bus-us-03\Documents\Chicago\_IL01\_Projects\179140\_IDOT\_CedarStExt\_PHS15.0\_CADD\Maintenance of Traffic\CADD\_Sheets\4B\Stage4B-03.dwg  
 PROJECT: 179140\_IDOT\_CedarStExt\_PHS15.0\_CADD\Maintenance of Traffic\CADD\_Sheets\4B\Stage4B-03.dwg

MATCHLINE MAIN STREET, STA 102+00.00  
 SEE SHEET STAGE4B-02

MATCHLINE MAIN STREET, STA 107+50.00  
 SEE SHEET STAGE4B-04



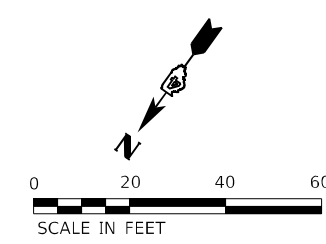
**LEGEND:**

- ① PAVEMENT MARKING TAPE, TYPE IV 4" SOLID WHITE LINE
- ② PAVEMENT MARKING TAPE, TYPE IV 4" SKIP-DASH WHITE LINE, (9' SKIP, 3' DASH)
- ③ PAVEMENT MARKING TAPE, TYPE IV 4" SOLID YELLOW LINE
- ④ PAVEMENT MARKING TAPE, TYPE IV 4" DOUBLE YELLOW LINE (2@11" C-C)
- ⑤ PAVEMENT MARKING TAPE, TYPE IV 4" SKIP-DASH WHITE LINE, (30' SKIP, 10' DASH)
- ⑥ PAVEMENT MARKING TAPE, TYPE IV 6" SOLID WHITE LINE (LEFT TURN/CROSSWALK)
- ⑦ PAVEMENT MARKING TAPE, TYPE IV 12" WHITE DIAGONAL @ 20' MINIMUM 5
- ⑧ PAVEMENT MARKING TAPE, TYPE IV 24" SOLID WHITE LINE
- ⓧ REMOVE EXISTING PAVEMENT MARKING.

- ↑ SIGN
- ↑ DIRECTION INDICATOR BARRICADE WITH STEADY BURN MONODIRECTIONAL LIGHT @ 20 FT CENTERS ALONG CLOSURE TAPERS.
- ⊙ DRUMS WITH STEADY BURNING LIGHTS @ 20 FT CENTERS ALONG SHLD/SHIFT/EXIT TAPERS @ 50 FT CENTERS ALONG ROADWAY (TANGENT)
- ⊙ TYPE III BARRICADES WITH LIGHTS
- ← ARROW BOARD
- TRAFFIC FLOW INDICATION

- ▨ WORK ZONE
- ▨ TEMPORARY PAVEMENT (HMA OR PCC)
- ▨ CLASS C PATCHES, 8 INCH
- ▨ TEMPORARY CONCRETE BARRIER
- ⊙ IMPACT ATTENUATOR TEST LEVEL III

- ⊙ SP TEMP STEEL PLATE COVERS
- ⊙ SP REPLACE TEMP STEEL PLATE COVERS WITH FINAL CASTINGS



**Michael Baker INTERNATIONAL**  
 200 W Adams Street  
 Suite 1500  
 Chicago, IL 60606  
 Tel: 312.707.8970  
 Fax: 312.707.8854

USER NAME = DLamb	DESIGNED - TOM	REVISED -
PLOT SCALE = 40,0000' / in.	DRAWN - DCL	REVISED -
PLOT DATE = 6/8/2023	CHECKED - JAL	REVISED -
	DATE - 6/08/2023	REVISED -

**STATE OF ILLINOIS  
 DEPARTMENT OF TRANSPORTATION**

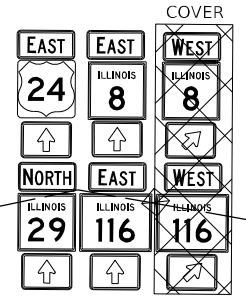
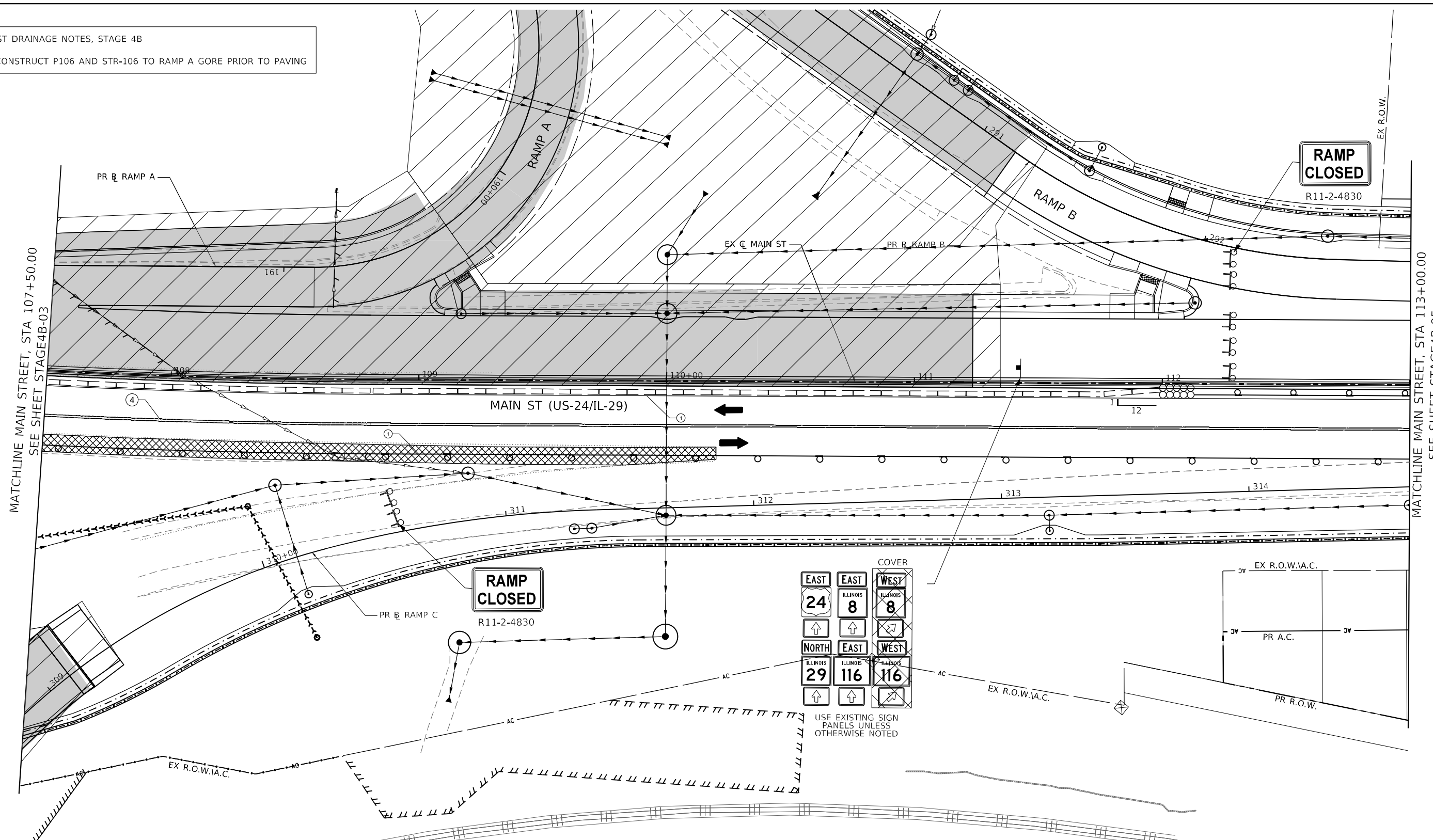
**CEDAR ST. (IL-81L-116) OVER TZPR & IL-29  
 MAINTENANCE OF TRAFFIC - STAGE 4B**

SCALE: 1"=20'    SHEET 3 OF 9 SHEETS    STA. 102+00.00 TO STA. 107+50.00

F.A.P. RTE.	SECTION	COUNTY	TOTAL SHEETS	SHEET NO.
VAR.	13 (HVB, HB-3) BR-1;R	TAZEWELL	1173	245
			CONTRACT NO. 68C55	
ILLINOIS FED. AID PROJECT				

STAGE4B-03/MOT-95

WEST DRAINAGE NOTES, STAGE 4B  
 1. CONSTRUCT P106 AND STR-106 TO RAMP A GORE PRIOR TO PAVING



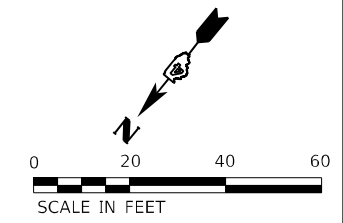
- LEGEND:**
- ① PAVEMENT MARKING TAPE, TYPE IV 4" SOLID WHITE LINE
  - ② PAVEMENT MARKING TAPE, TYPE IV 4" SKIP-DASH WHITE LINE, (9' SKIP, 3' DASH)
  - ③ PAVEMENT MARKING TAPE, TYPE IV 4" SOLID YELLOW LINE
  - ④ PAVEMENT MARKING TAPE, TYPE IV 4" DOUBLE YELLOW LINE (2@11" C-C)
  - ⑤ PAVEMENT MARKING TAPE, TYPE IV 4" SKIP-DASH WHITE LINE, (30' SKIP, 10' DASH)
  - ⑥ PAVEMENT MARKING TAPE, TYPE IV 6" SOLID WHITE LINE (LEFT TURN/CROSSWALK)
  - ⑦ PAVEMENT MARKING TAPE, TYPE IV 12" WHITE DIAGONAL @ 20' MINIMUM 5
  - ⑧ PAVEMENT MARKING TAPE, TYPE IV 24" SOLID WHITE LINE
  - ⓧ REMOVE EXISTING PAVEMENT MARKING.

- ⑤ PAVEMENT MARKING TAPE, TYPE IV 4" SKIP-DASH WHITE LINE, (30' SKIP, 10' DASH)
- ⑥ PAVEMENT MARKING TAPE, TYPE IV 6" SOLID WHITE LINE (LEFT TURN/CROSSWALK)
- ⑦ PAVEMENT MARKING TAPE, TYPE IV 12" WHITE DIAGONAL @ 20' MINIMUM 5
- ⑧ PAVEMENT MARKING TAPE, TYPE IV 24" SOLID WHITE LINE
- ⓧ REMOVE EXISTING PAVEMENT MARKING.

- ↑ SIGN
- ↑ DIRECTION INDICATOR BARRICADE WITH STEADY BURN MONODIRECTIONAL LIGHT @ 20 FT CENTERS ALONG CLOSURE TAPERS.
- ⊙ DRUMS WITH STEADY BURNING LIGHTS @ 20 FT CENTERS ALONG SHLD/SHIFT/EXIT TAPERS @ 50 FT CENTERS ALONG ROADWAY (TANGENT)
- ⊙ TYPE III BARRICADES WITH LIGHTS
- ← ARROW BOARD
- TRAFFIC FLOW INDICATION

- ▨ WORK ZONE
- ▨ TEMPORARY PAVEMENT (HMA OR PCC)
- ▨ CLASS C PATCHES, 8 INCH
- ▨ TEMPORARY CONCRETE BARRIER
- ⊙ IMPACT ATTENUATOR TEST LEVEL III

- ⊙ SP TEMP STEEL PLATE COVERS
- ⊙ SP REPLACE TEMP STEEL PLATE COVERS WITH FINAL CASTINGS



MODEL: Default  
 FILE NAME: p:\mbs\us-24\stage4b\1101\Project\179140\_IDOT\_CedarStExt\_P1105\_0\_CADD\Infrastructure of Traffic\CADD\_Sheets\4B\Stage4B-04.dgn

<b>Michael Baker INTERNATIONAL</b> 200 W Adams Street Suite 1500 Chicago, IL 60606 Tel: 312.707.8970 Fax: 312.707.8854	USER NAME = Wlson,Teng	DESIGNED - TOM	REVISED -
		DRAWN - DCL	REVISED -
	PLOT SCALE = 40,0000 * / in.	CHECKED - JAL	REVISED -
	PLOT DATE = 5/7/2025	DATE - 4/08/2025	REVISED -

**STATE OF ILLINOIS**  
**DEPARTMENT OF TRANSPORTATION**

**CEDAR ST. (IL-8/IL-116) OVER TZPR & IL-29**  
**MAINTENANCE OF TRAFFIC - STAGE 4B**

SCALE: 1"=20'    SHEET 4 OF 9 SHEETS    STA. 107+50.00 TO STA. 113+00.00

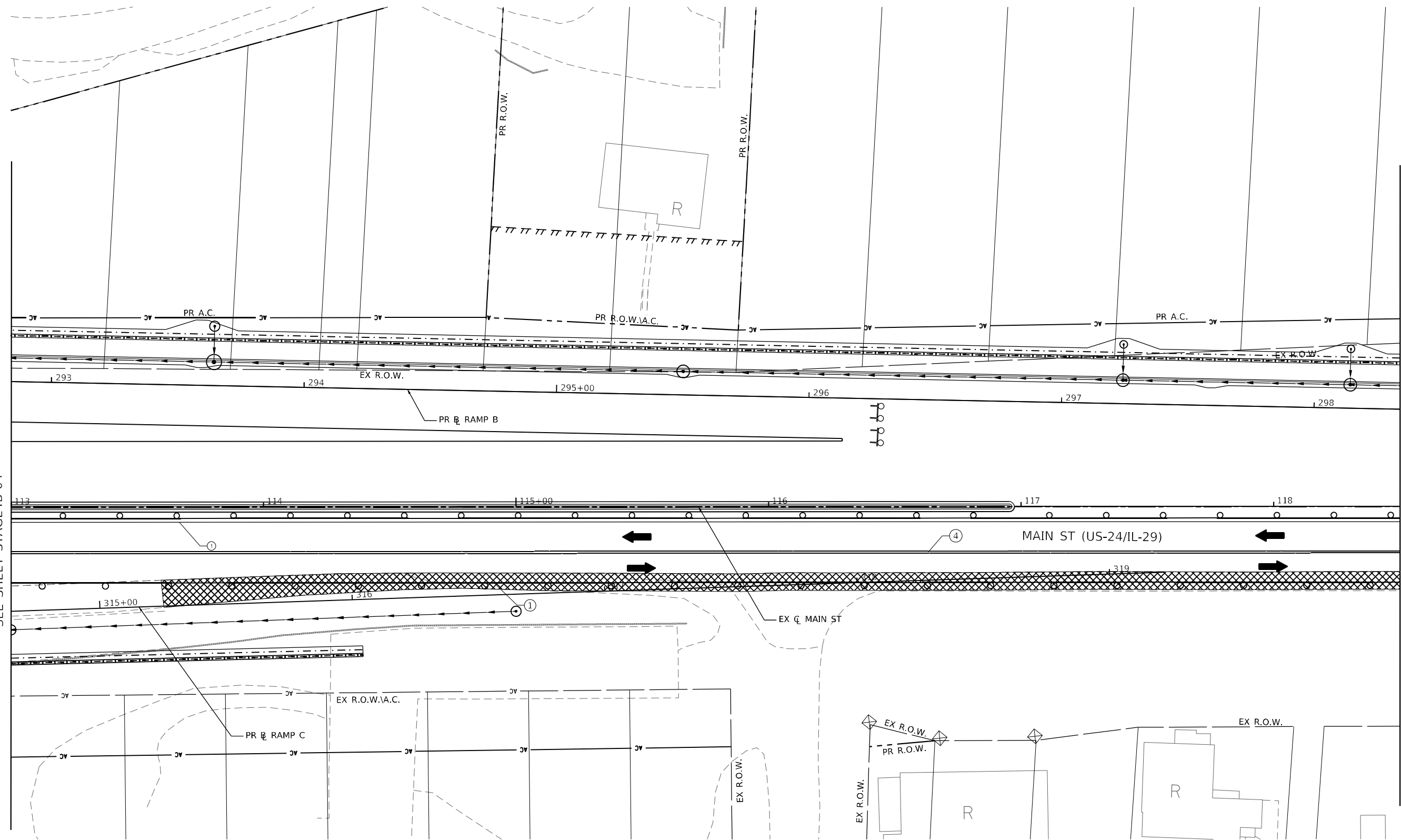
F.A.P. RTE.	SECTION	COUNTY	TOTAL SHEETS	SHEET NO.
VAR.	13 (HVB, HB-3) BR-1;R	TAZEWELL	1173	246
			CONTRACT NO. 68C55	
		ILLINOIS FED. AID PROJECT		

STAGE4B-04/MOT-96

MODEL: Default  
 FILE NAME: p:\mbs\bus-hu-bentley\combus-us-pw03\Documents\Chicago\_IL01\_Projects\179140\_IDOT\_CedarSt\Sheet\68C55-H-MOT\Stage4B\_05.dwg  
 PROJECT: 179140\_IDOT\_CedarSt

MATCHLINE MAIN STREET, STA 113+00.00  
 SEE SHEET STAGE4B-04

MATCHLINE MAIN STREET, STA 118+50.00  
 SEE SHEET STAGE4B-06



**LEGEND:**

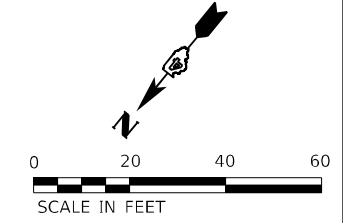
- ① PAVEMENT MARKING TAPE, TYPE IV 4" SOLID WHITE LINE
- ② PAVEMENT MARKING TAPE, TYPE IV 4" SKIP-DASH WHITE LINE, (9' SKIP, 3' DASH)
- ③ PAVEMENT MARKING TAPE, TYPE IV 4" SOLID YELLOW LINE
- ④ PAVEMENT MARKING TAPE, TYPE IV 4" DOUBLE YELLOW LINE (2@11" C-C)

- ⑤ PAVEMENT MARKING TAPE, TYPE IV 4" SKIP-DASH WHITE LINE, (30' SKIP, 10' DASH)
- ⑥ PAVEMENT MARKING TAPE, TYPE IV 6" SOLID WHITE LINE (LEFT TURN/CROSSWALK)
- ⑦ PAVEMENT MARKING TAPE, TYPE IV 12" WHITE DIAGONAL @ 20' MINIMUM 5
- ⑧ PAVEMENT MARKING TAPE, TYPE IV 24" SOLID WHITE LINE
- (X) REMOVE EXISTING PAVEMENT MARKING.

- ↑ SIGN
- ↑ DIRECTION INDICATOR BARRICADE WITH STEADY BURN MONODIRECTIONAL LIGHT @ 20 FT CENTERS ALONG CLOSURE TAPERS.
- ↑ DRUMS WITH STEADY BURNING LIGHTS @ 20 FT CENTERS ALONG SHLD/SHIFT/EXIT TAPERS @ 50 FT CENTERS ALONG ROADWAY (TANGENT)
- ↑ TYPE III BARRICADES WITH LIGHTS
- ← ARROW BOARD
- TRAFFIC FLOW INDICATION

- ▨ WORK ZONE
- ▩ TEMPORARY PAVEMENT (HMA OR PCC)
- ▩ CLASS C PATCHES, 8 INCH
- ▬ TEMPORARY CONCRETE BARRIER
- ⊙ IMPACT ATTENUATOR TEST LEVEL III

- ⊙ SP TEMP STEEL PLATE COVERS
- ⊙ SP REPLACE TEMP STEEL PLATE COVERS WITH FINAL CASTINGS



**Michael Baker International**  
 200 W Adams Street  
 Suite 1500  
 Chicago, IL 60606  
 Tel: 312.707.8970  
 Fax: 312.707.8854

USER NAME = DLamb	DESIGNED - TOM	REVISED -
	DRAWN - DCL	REVISED -
PLOT SCALE = 40,0000 * / in.	CHECKED - JAL	REVISED -
PLOT DATE = 6/7/2023	DATE - 6/08/2023	REVISED -

**STATE OF ILLINOIS  
 DEPARTMENT OF TRANSPORTATION**

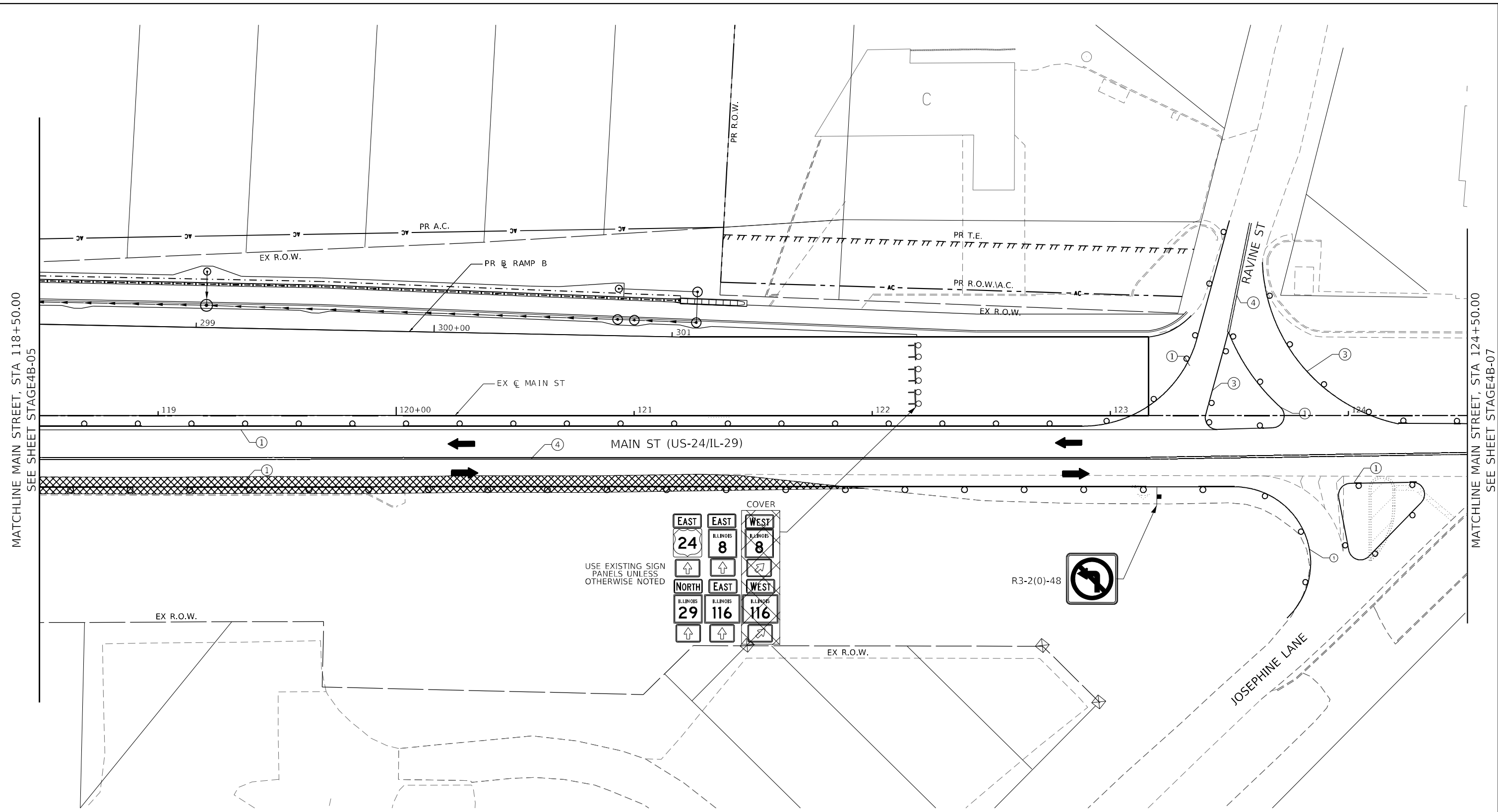
**CEDAR ST. (IL-81L-116) OVER IZPR & IL-29  
 MAINTENANCE OF TRAFFIC - STAGE 4B**

SCALE: 1"=20'    SHEET 5 OF 9 SHEETS    STA. 113+00.00 TO STA. 118+50.00

F.A.P. RTE.	SECTION	COUNTY	TOTAL SHEETS	SHEET NO.
VAR.	13 (HVB, HB-3) BR-1;R	TAZEWELL	1173	247
			CONTRACT NO. 68C55	
ILLINOIS FED. AID PROJECT				

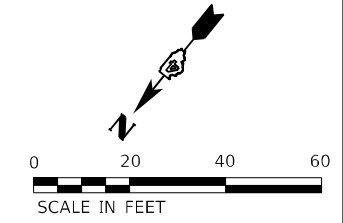
STAGE4B-05/MOT-97

MODEL: Default  
 FILE NAME: p:\mbs\us-24\stage4B\Documents\Chicago\_1101\_Projects\179740\_IDOT\_CedarSt\PR03\Drawings\Traffic\CADD\_Sheets\68C55-H-MOT\Stage4B\_06.dwg  
 PROJECT: 179740\_IDOT\_CedarSt\PR03\Drawings\Traffic\CADD\_Sheets\68C55-H-MOT\Stage4B\_06.dwg



**LEGEND:**

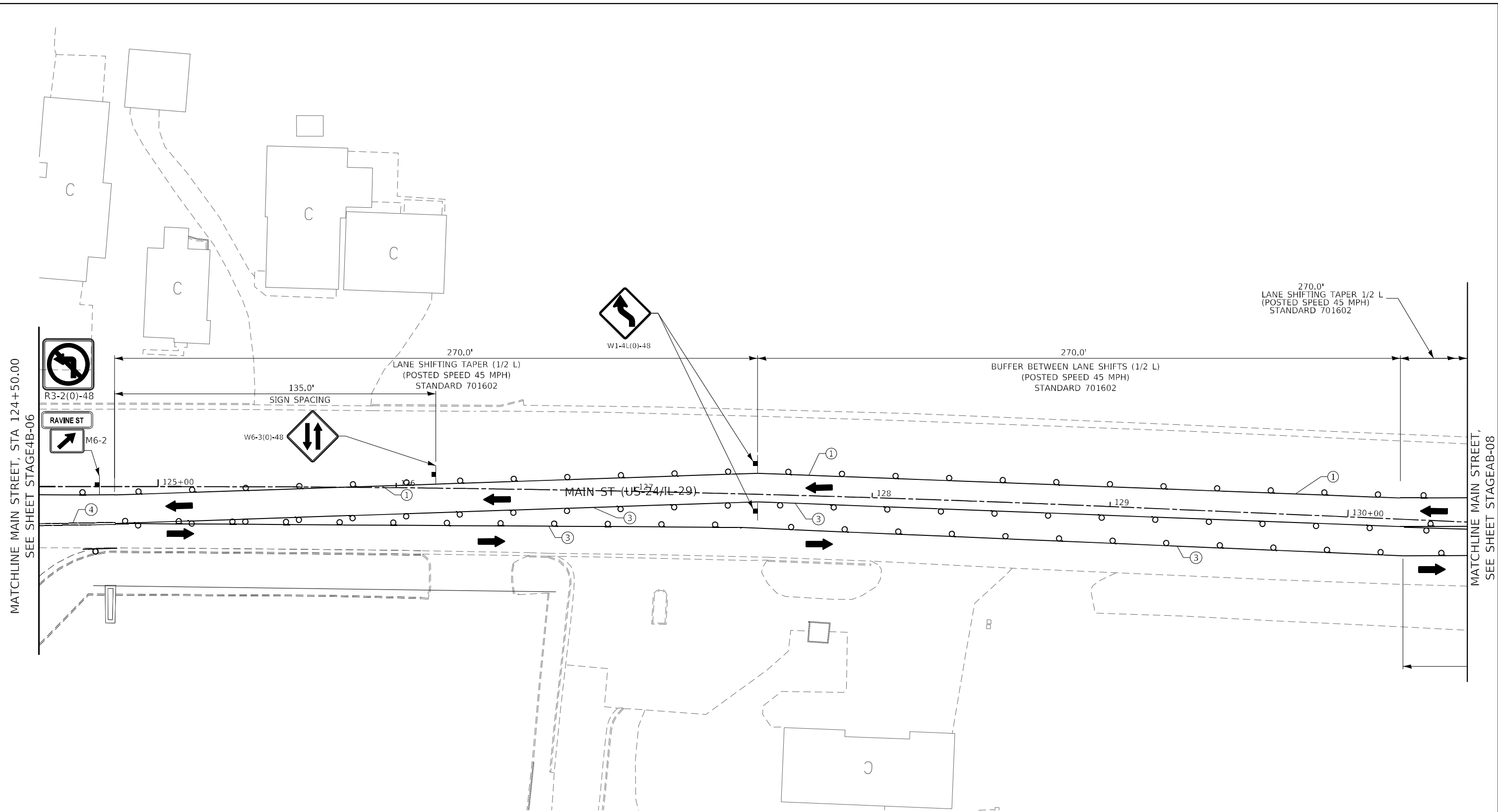
① PAVEMENT MARKING TAPE, TYPE IV 4" SOLID WHITE LINE	⑤ PAVEMENT MARKING TAPE, TYPE IV 4" SKIP-DASH WHITE LINE, (30' SKIP, 10' DASH)	↑ SIGN	▨ WORK ZONE	⊙ SP TEMP STEEL PLATE COVERS
② PAVEMENT MARKING TAPE, TYPE IV 4" SKIP-DASH WHITE LINE, (9' SKIP, 3' DASH)	⑥ PAVEMENT MARKING TAPE, TYPE IV 6" SOLID WHITE LINE (LEFT TURN/CROSSWALK)	↑↑ DIRECTION INDICATOR BARRICADE WITH STEADY BURN MONODIRECTIONAL LIGHT @ 20 FT CENTERS ALONG CLOSURE TAPERS.	▩ TEMPORARY PAVEMENT (HMA OR PCC)	⊙ SP REPLACE TEMP STEEL PLATE COVERS WITH FINAL CASTINGS
③ PAVEMENT MARKING TAPE, TYPE IV 4" SOLID YELLOW LINE	⑦ PAVEMENT MARKING TAPE, TYPE IV 12" WHITE DIAGONAL @ 20' MINIMUM 5	⊙ DRUMS WITH STEADY BURNING LIGHTS @ 20 FT CENTERS ALONG SHLD/SHIFT/EXIT TAPERS @ 50 FT CENTERS ALONG ROADWAY (TANGENT)	⬢ CLASS C PATCHES, 8 INCH	
④ PAVEMENT MARKING TAPE, TYPE IV 4" DOUBLE YELLOW LINE (2@11" C-C)	⑧ PAVEMENT MARKING TAPE, TYPE IV 24" SOLID WHITE LINE	⊙ TYPE III BARRICADES WITH LIGHTS	▬ TEMPORARY CONCRETE BARRIER	
	ⓧ REMOVE EXISTING PAVEMENT MARKING.	← ARROW BOARD	⊙ IMPACT ATTENUATOR TEST LEVEL III	
		→ TRAFFIC FLOW INDICATION		



STAGE4B-06/MOT-98



MODEL: Default  
 FILE: MAINT\_68C55.pwd\p03\Documents\Chicago\_IL\DOT\_CedarSt\179140\_IDOT\_CedarSt\179140-07.dgn  
 PROJECT: 179140\_IDOT\_CedarSt\179140-07.dgn  
 SHEET: 179140-07.dgn



**LEGEND:**

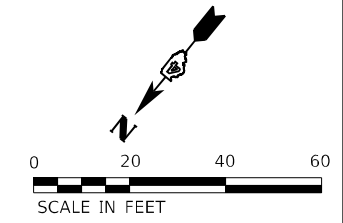
- ① PAVEMENT MARKING TAPE, TYPE IV 4" SOLID WHITE LINE
- ② PAVEMENT MARKING TAPE, TYPE IV 4" SKIP-DASH WHITE LINE, (9' SKIP, 3' DASH)
- ③ PAVEMENT MARKING TAPE, TYPE IV 4" SOLID YELLOW LINE
- ④ PAVEMENT MARKING TAPE, TYPE IV 4" DOUBLE YELLOW LINE (2@11" C-C)

- ⑤ PAVEMENT MARKING TAPE, TYPE IV 4" SKIP-DASH WHITE LINE, (30' SKIP, 10' DASH)
- ⑥ PAVEMENT MARKING TAPE, TYPE IV 6" SOLID WHITE LINE (LEFT TURN/CROSSWALK)
- ⑦ PAVEMENT MARKING TAPE, TYPE IV 12" WHITE DIAGONAL @ 20' MINIMUM 5
- ⑧ PAVEMENT MARKING TAPE, TYPE IV 24" SOLID WHITE LINE
- (X) REMOVE EXISTING PAVEMENT MARKING.

- ↑ SIGN
- ↑ DIRECTION INDICATOR BARRICADE WITH STEADY BURN MONODIRECTIONAL LIGHT @ 20 FT CENTERS ALONG CLOSURE TAPERS.
- DRUMS WITH STEADY BURNING LIGHTS @ 20 FT CENTERS ALONG SHLD/SHIFT/EXIT TAPERS @ 50 FT CENTERS ALONG ROADWAY (TANGENT)
- ⊕ TYPE III BARRICADES WITH LIGHTS
- ← ARROW BOARD
- TRAFFIC FLOW INDICATION

- ▨ WORK ZONE
- ▩ TEMPORARY PAVEMENT (HMA OR PCC)
- CLASS C PATCHES, 8 INCH
- ▬ TEMPORARY CONCRETE BARRIER
- IMPACT ATTENUATOR TEST LEVEL III

- ⊙ SP TEMP STEEL PLATE COVERS
- ⊙ SP REPLACE TEMP STEEL PLATE COVERS WITH FINAL CASTINGS



**Michael Baker International**  
 200 W Adams Street  
 Suite 1500  
 Chicago, IL 60606  
 Tel: 312.707.8910  
 Fax: 312.707.8854

USER NAME = DLamb	DESIGNED - TOM	REVISED -
PLOT SCALE = 40,0000' / in.	DRAWN - DCL	REVISED -
PLOT DATE = 6/7/2023	CHECKED - JAL	REVISED -
	DATE - 6/08/2023	REVISED -

DESIGNED - TOM	REVISED -
DRAWN - DCL	REVISED -
CHECKED - JAL	REVISED -
DATE - 6/08/2023	REVISED -

**STATE OF ILLINOIS  
DEPARTMENT OF TRANSPORTATION**

**CEDAR ST. (IL-81L-116) OVER TZPR & IL-29  
MAINTENANCE OF TRAFFIC - STAGE 4B**

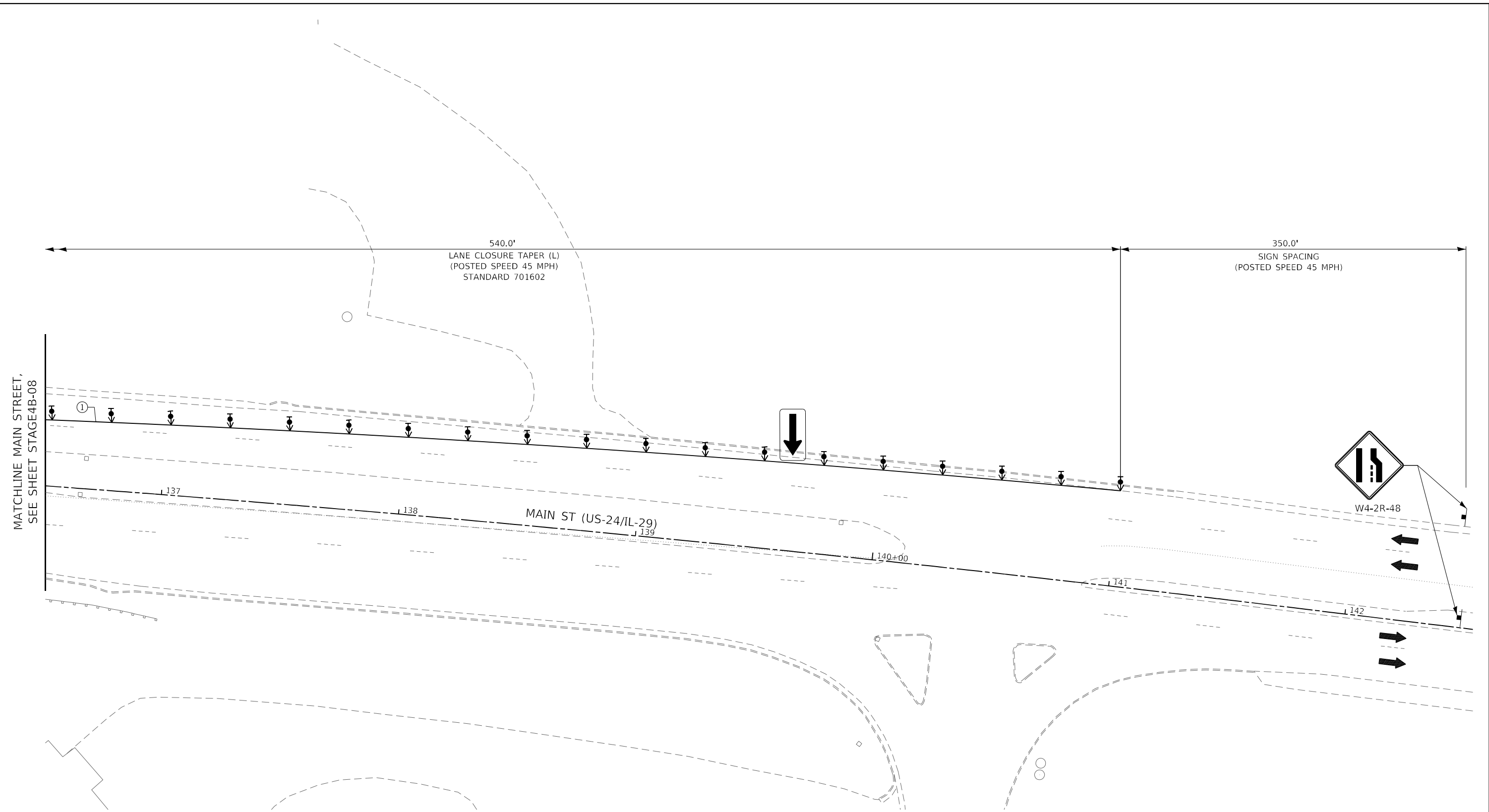
SCALE: 1"=20'    SHEET 7 OF 9 SHEETS    STA. 124+50.00 TO STA.

F.A.P. RTE.	SECTION	COUNTY	TOTAL SHEETS	SHEET NO.
VAR.	13 (HVB, HB-3) BR-1;R	TAZEWELL	1173	249
			CONTRACT NO. 68C55	
ILLINOIS FED. AID PROJECT				

STAGE4B-07/MOT-99



MODEL: Default  
 FILE: Main1.ctb  
 PLOT: 3/12/2023 10:01:00 AM  
 PLOT SCALE: 1/8"=1'-0"  
 PLOT DATE: 6/7/2023  
 PROJECT: 179140\_IDOT\_CedarStExt\_Plan5.0\_CADD\Mainframe\Traffic\Stage4B-09.dwg



**LEGEND:**

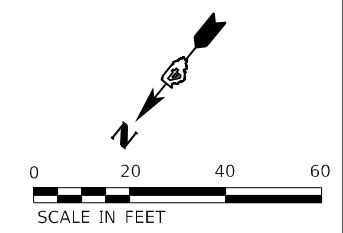
- ① PAVEMENT MARKING TAPE, TYPE IV 4" SOLID WHITE LINE
- ② PAVEMENT MARKING TAPE, TYPE IV 4" SKIP-DASH WHITE LINE, (9' SKIP, 3' DASH)
- ③ PAVEMENT MARKING TAPE, TYPE IV 4" SOLID YELLOW LINE
- ④ PAVEMENT MARKING TAPE, TYPE IV 4" DOUBLE YELLOW LINE (2@11" C-C)

- ⑤ PAVEMENT MARKING TAPE, TYPE IV 4" SKIP-DASH WHITE LINE, (30' SKIP, 10' DASH)
- ⑥ PAVEMENT MARKING TAPE, TYPE IV 6" SOLID WHITE LINE (LEFT TURN/CROSSWALK)
- ⑦ PAVEMENT MARKING TAPE, TYPE IV 12" WHITE DIAGONAL @ 20' MINIMUM 5
- ⑧ PAVEMENT MARKING TAPE, TYPE IV 24" SOLID WHITE LINE
- (X) REMOVE EXISTING PAVEMENT MARKING.

- ↑ SIGN  
DIRECTION INDICATOR BARRICADE WITH STEADY BURN MONODIRECTIONAL LIGHT @ 20 FT CENTERS ALONG CLOSURE TAPERS.
- ⊙ DRUMS WITH STEADY BURNING LIGHTS @ 20 FT CENTERS ALONG SHLD/SHIFT/EXIT TAPERS @ 50 FT CENTERS ALONG ROADWAY (TANGENT)
- ⊙ TYPE III BARRICADES WITH LIGHTS
- ← ARROW BOARD
- TRAFFIC FLOW INDICATION

- ▨ WORK ZONE
- ▩ TEMPORARY PAVEMENT (HMA OR PCC)
- CLASS C PATCHES, 8 INCH
- ▬ TEMPORARY CONCRETE BARRIER
- ⊙ IMPACT ATTENUATOR TEST LEVEL III

- ⊙ SP TEMP STEEL PLATE COVERS
- ⊙ SP REPLACE TEMP STEEL PLATE COVERS WITH FINAL CASTINGS



**Michael Baker INTERNATIONAL**  
 200 W Adams Street  
 Suite 1500  
 Chicago, IL 60606  
 Tel: 312.707.8970  
 Fax: 312.707.8854

USER NAME = DLamb	DESIGNED - TOM	REVISED -
DRAWN - DCL	REVISIONS -	
PLOT SCALE = 40,0000 * / in.	CHECKED - JAL	REVISED -
PLOT DATE = 6/7/2023	DATE - 6/08/2023	REVISED -

**STATE OF ILLINOIS  
DEPARTMENT OF TRANSPORTATION**

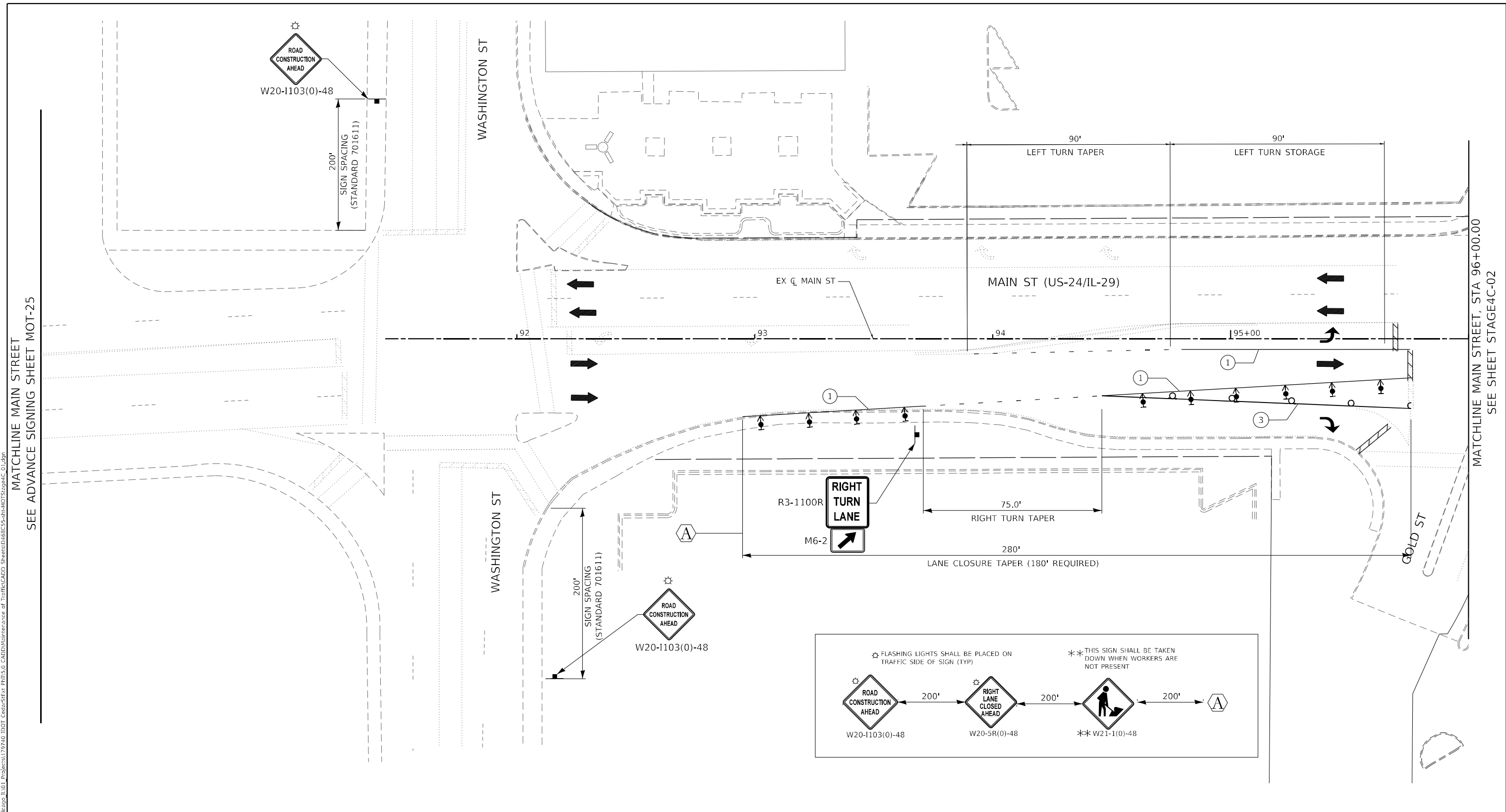
**CEDAR ST. (IL-81L-116) OVER TZPR & IL-29  
MAINTENANCE OF TRAFFIC - STAGE 4B**

SCALE: 1"=20'    SHEET 9 OF 9 SHEETS    STA. TO STA.

F.A.P. RTE.	SECTION	COUNTY	TOTAL SHEETS	SHEET NO.
VAR.	13 (HVB, HB-3) BR-1;R	TAZEWELL	1173	251
CONTRACT NO. 68C55				
ILLINOIS FED. AID PROJECT				

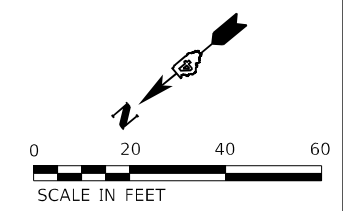
STAGE4B-09/MOT-101

MODEL: Default  
 FILE NAME: p:\mbs\bus-bentley\combus-us-pw03\Documents\Chicago\_IL01\_Projects\179140\_IDOT\_CedarSt\Ext\_Plan5.0\_CADD\Mainframe\TrafficCADD\_Sheets\68C55-H-MOT\Stage4C\_01.dgn

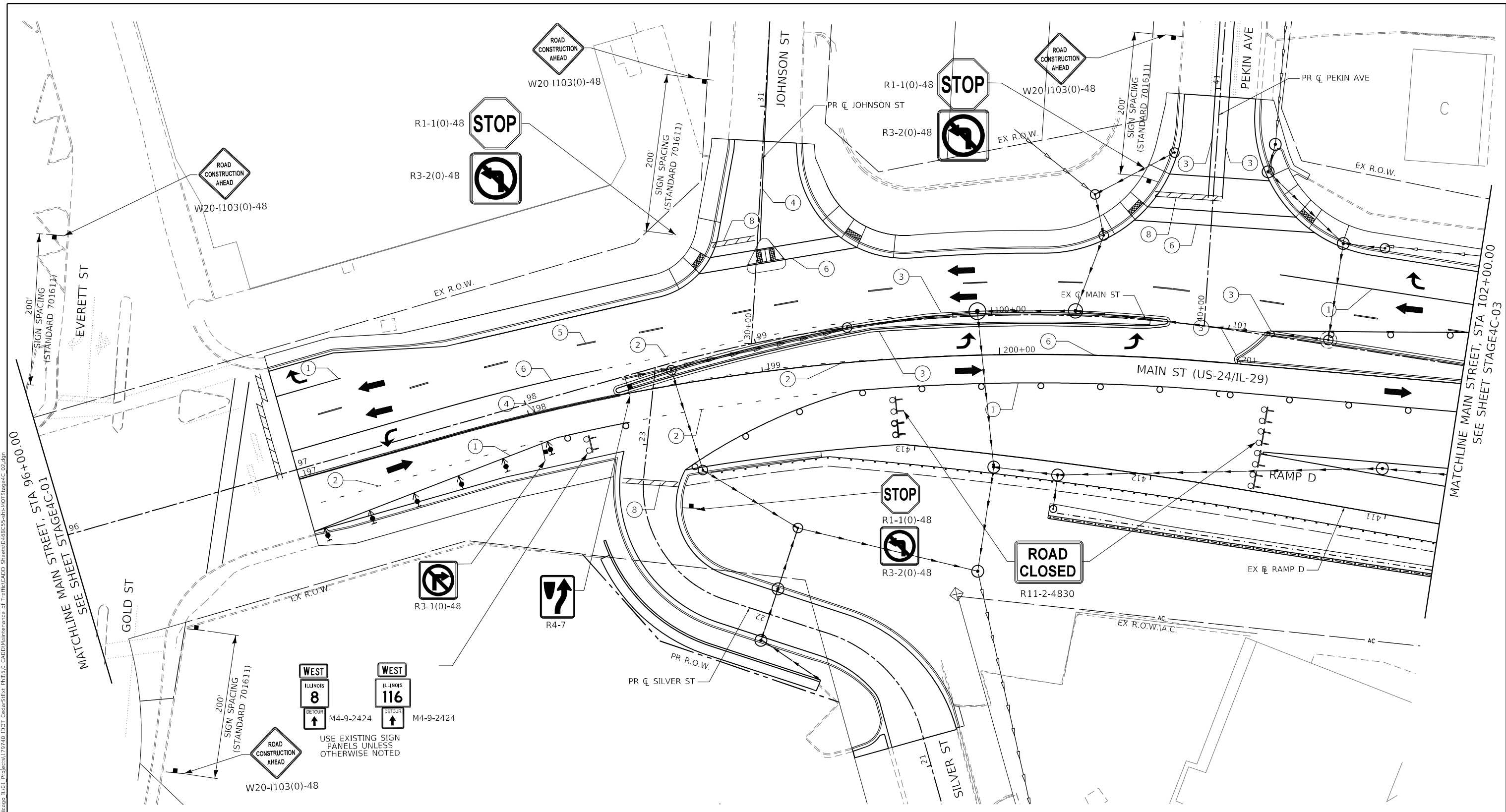


**LEGEND:**

① PAVEMENT MARKING TAPE, TYPE IV 4" SOLID WHITE LINE	⑤ PAVEMENT MARKING TAPE, TYPE IV 4" SKIP-DASH WHITE LINE, (30' SKIP, 10' DASH)	SIGN	WORK ZONE	TEMP STEEL PLATE COVERS
② PAVEMENT MARKING TAPE, TYPE IV 4" SKIP-DASH WHITE LINE, (9' SKIP, 3' DASH)	⑥ PAVEMENT MARKING TAPE, TYPE IV 6" SOLID WHITE LINE (LEFT TURN/CROSSWALK)	DIRECTION INDICATOR BARRICADE WITH STEADY BURN MONODIRECTIONAL LIGHT @ 20 FT CENTERS ALONG CLOSURE TAPERS.	TEMPORARY PAVEMENT (HMA OR PCC)	REPLACE TEMP STEEL PLATE COVERS WITH FINAL CASTINGS
③ PAVEMENT MARKING TAPE, TYPE IV 4" SOLID YELLOW LINE	⑦ PAVEMENT MARKING TAPE, TYPE IV 12" WHITE DIAGONAL @ 20' MINIMUM 5	DRUMS WITH STEADY BURNING LIGHTS @ 20 FT CENTERS ALONG SHLD/SHIFT/EXIT TAPERS @ 50 FT CENTERS ALONG ROADWAY (TANGENT)	CLASS C PATCHES, 8 INCH	
④ PAVEMENT MARKING TAPE, TYPE IV 4" DOUBLE YELLOW LINE (2@11" C-C)	⑧ PAVEMENT MARKING TAPE, TYPE IV 24" SOLID WHITE LINE	TYPE III BARRICADES WITH LIGHTS	TEMPORARY CONCRETE BARRIER	
	(X) REMOVE EXISTING PAVEMENT MARKING.	ARROW BOARD	IMPACT ATTENUATOR TEST LEVEL III	
		TRAFFIC FLOW INDICATION		

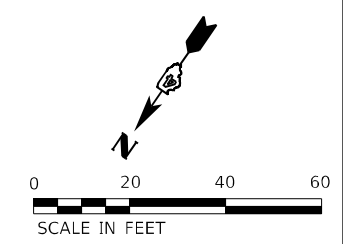


MODEL: Default  
 FILE NAME: p:\mbs\us-96\03\Documents\Cedar St IL-81L-116 Over Tzpr & IL-29 Stage 4C.dwg  
 PROJECT: 179740\_IDOT\_CedarStExt\_PHS5.0\_CADD\Infrastructure of Traffic\CADD\_Sheets\86C55-H-MOT\Stage4C\_02.dwg



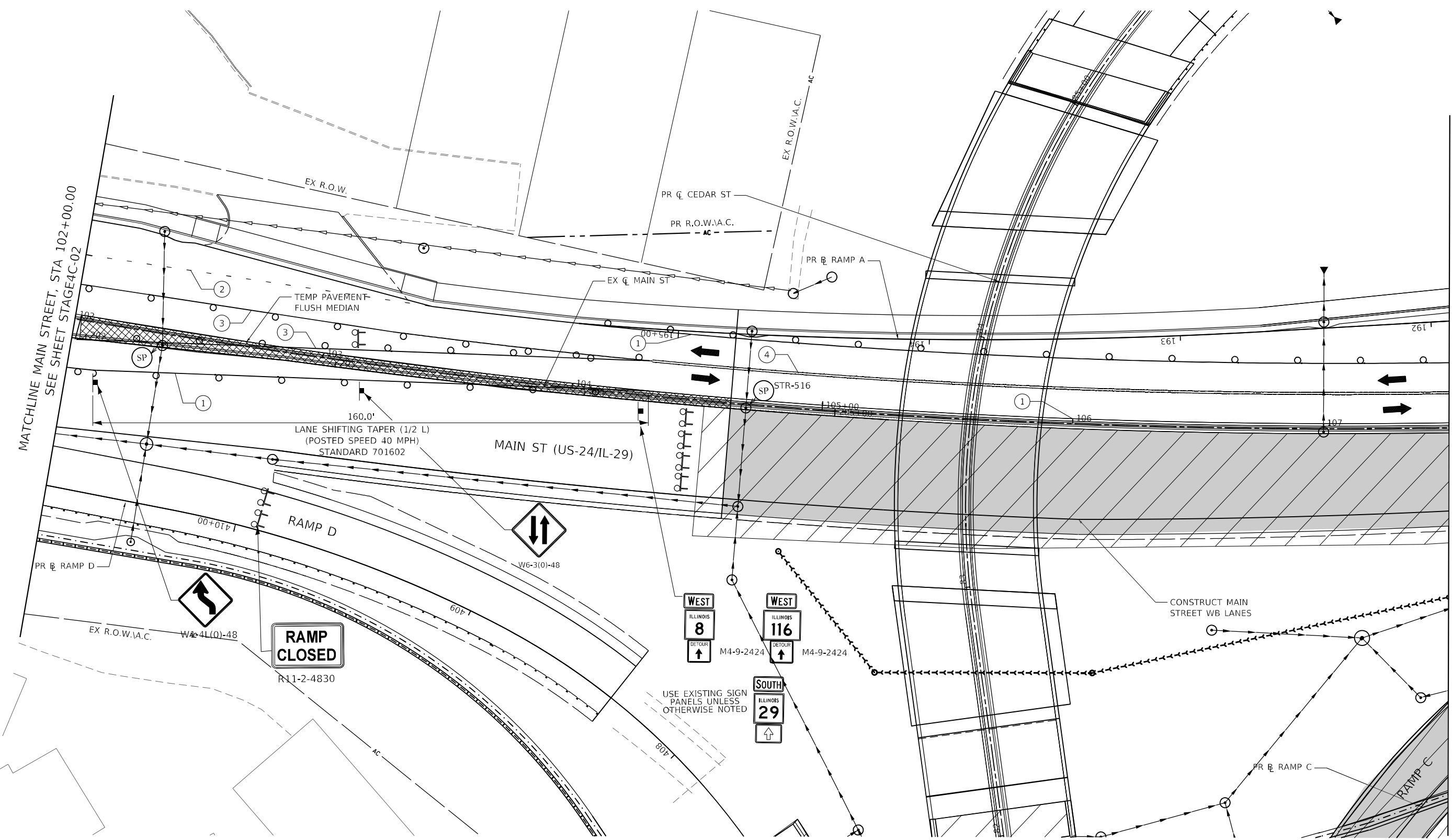
**LEGEND:**

① PAVEMENT MARKING TAPE, TYPE IV 4" SOLID WHITE LINE	⑤ PAVEMENT MARKING TAPE, TYPE IV 4" SKIP-DASH WHITE LINE, (30' SKIP, 10' DASH)	↑ SIGN	▨ WORK ZONE	⊙ SP TEMP STEEL PLATE COVERS
② PAVEMENT MARKING TAPE, TYPE IV 4" SKIP-DASH WHITE LINE, (9' SKIP, 3' DASH)	⑥ PAVEMENT MARKING TAPE, TYPE IV 6" SOLID WHITE LINE (LEFT TURN/CROSSWALK)	↑↑ DIRECTION INDICATOR BARRICADE WITH STEADY BURN MONODIRECTIONAL LIGHT @ 20 FT CENTERS ALONG CLOSURE TAPERS.	▨ TEMPORARY PAVEMENT (HMA OR PCC)	⊙ SP REPLACE TEMP STEEL PLATE COVERS WITH FINAL CASTINGS
③ PAVEMENT MARKING TAPE, TYPE IV 4" SOLID YELLOW LINE	⑦ PAVEMENT MARKING TAPE, TYPE IV 12" WHITE DIAGONAL @ 20' MINIMUM 5	⊙ DRUMS WITH STEADY BURNING LIGHTS @ 20 FT CENTERS ALONG SHLD/SHIFT/EXIT TAPERS @ 50 FT CENTERS ALONG ROADWAY (TANGENT)	⊙ CLASS C PATCHES, 8 INCH	
④ PAVEMENT MARKING TAPE, TYPE IV 4" DOUBLE YELLOW LINE (2@11" C-C)	⑧ PAVEMENT MARKING TAPE, TYPE IV 24" SOLID WHITE LINE	↑↑ TYPE III BARRICADES WITH LIGHTS	▨ TEMPORARY CONCRETE BARRIER	
	(X) REMOVE EXISTING PAVEMENT MARKING.	← ARROW BOARD	⊙ IMPACT ATTENUATOR TEST LEVEL III	
		→ TRAFFIC FLOW INDICATION		



<b>Michael Baker INTERNATIONAL</b> 200 W Adams Street Suite 1500 Chicago, IL 60606 Tel: 312.707.8970 Fax: 312.707.8854	USER NAME = DLamb DESIGNED - TOM DRAWN - DCL CHECKED - JAL DATE - 6/08/2023	REVISED - REVISED - REVISED - REVISED -	<b>STATE OF ILLINOIS          DEPARTMENT OF TRANSPORTATION</b>	<b>CEDAR ST. (IL-81L-116) OVER TZPR &amp; IL-29          MAINTENANCE OF TRAFFIC - STAGE 4C</b>	F.A.P. RTE. SECTION COUNTY TOTAL SHEETS SHEET NO.
	PLOT SCALE = 40,0000' / in. PLOT DATE = 6/7/2023	DATE - 6/08/2023			SCALE: 1"=20' SHEET 2 OF 8 SHEETS STA. 96+00.00 TO STA. 102+00.00

MODEL: Default  
 FILE NAME: p:\mbs\bus\sh\band\c:\combus\us\proj\03\Documents\Chicago\_11\01\_Projects\179140\_IDOT\_CedarSt\4C\Drawings\4C-03.dwg  
 PROJECT: 179140\_IDOT\_CedarSt\4C\Drawings\4C-03.dwg  
 SHEET: 4C-03.dwg

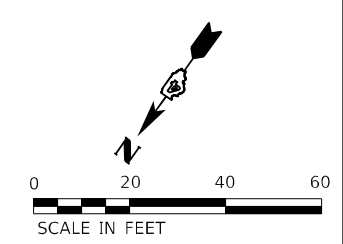


MATCHLINE MAIN STREET, STA 102+00.00  
 SEE SHEET STAGE4C-02

MATCHLINE MAIN STREET, STA 107+50.00  
 SEE SHEET STAGE4C-04

**LEGEND:**

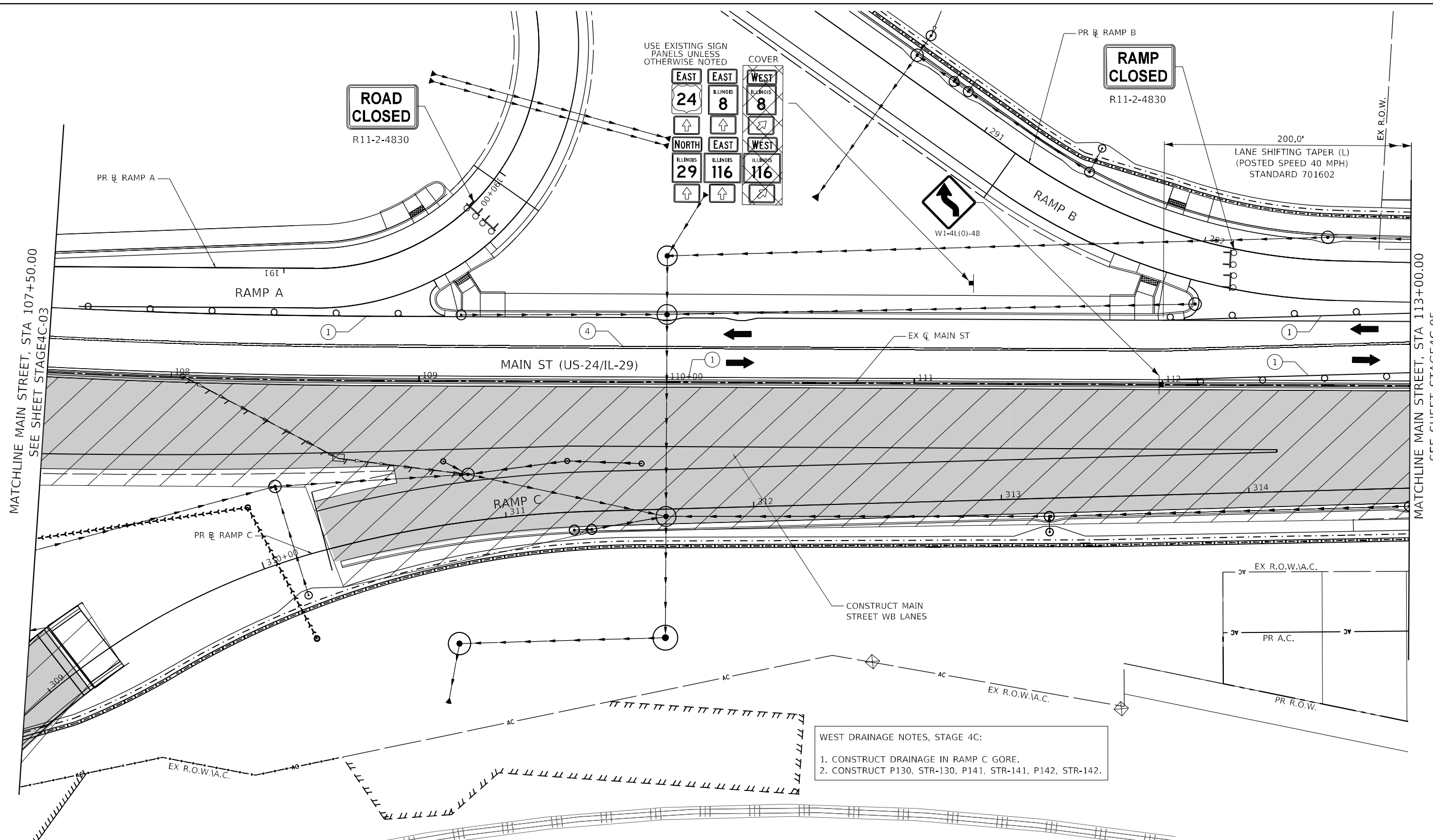
① PAVEMENT MARKING TAPE, TYPE IV 4" SOLID WHITE LINE	⑤ PAVEMENT MARKING TAPE, TYPE IV 4" SKIP-DASH WHITE LINE, (30' SKIP, 10' DASH)	SIGN	WORK ZONE	⊙ SP TEMP STEEL PLATE COVERS
② PAVEMENT MARKING TAPE, TYPE IV 4" SKIP-DASH WHITE LINE, (9' SKIP, 3' DASH)	⑥ PAVEMENT MARKING TAPE, TYPE IV 6" SOLID WHITE LINE (LEFT TURN/CROSSWALK)	DIRECTION INDICATOR BARRICADE WITH STEADY BURN MONODIRECTIONAL LIGHT @ 20 FT CENTERS ALONG CLOSURE TAPERS.	TEMPORARY PAVEMENT (HMA OR PCC)	⊙ SP REPLACE TEMP STEEL PLATE COVERS WITH FINAL CASTINGS
③ PAVEMENT MARKING TAPE, TYPE IV 4" SOLID YELLOW LINE	⑦ PAVEMENT MARKING TAPE, TYPE IV 12" WHITE DIAGONAL @ 20' MINIMUM 5	DRUMS WITH STEADY BURNING LIGHTS @ 20 FT CENTERS ALONG SHLD/SHIFT/EXIT TAPERS @ 50 FT CENTERS ALONG ROADWAY (TANGENT)	CLASS C PATCHES, 8 INCH	
④ PAVEMENT MARKING TAPE, TYPE IV 4" DOUBLE YELLOW LINE (2@11" C-C)	⑧ PAVEMENT MARKING TAPE, TYPE IV 24" SOLID WHITE LINE	TYPE III BARRICADES WITH LIGHTS	TEMPORARY CONCRETE BARRIER	
	(X) REMOVE EXISTING PAVEMENT MARKING.	ARROW BOARD	IMPACT ATTENUATOR TEST LEVEL III	
		TRAFFIC FLOW INDICATION		



	USER NAME = DLamb	DESIGNED - TOM	REVISED -	<b>STATE OF ILLINOIS DEPARTMENT OF TRANSPORTATION</b>	<b>CEDAR ST. (IL-81L-116) OVER I290 &amp; IL-29 MAINTENANCE OF TRAFFIC - STAGE 4C</b>	F.A.P. RTE.	SECTION	COUNTY	TOTAL SHEETS	SHEET NO.
	PLOT SCALE = 40,0000' / in.	DRAWN - DCL	REVISED -			VAR.	13 (HVB, HB-3) BR-1;R	TAZEWELL	1173	254
	PLOT DATE = 6/7/2023	CHECKED - JAL	REVISED -	SCALE: 1"=20'		SHEET 3 OF 8 SHEETS		STA. 102+00.00 TO STA. 107+50.00		CONTRACT NO. 68C55
		DATE - 6/08/2023	REVISED -	ILLINOIS FED. AID PROJECT						

STAGE4C-03/MOT-104

MODEL: Default  
 FILE NAME: p:\mbs\us-24\stage4\Documents\Chicago\_1101\_Projects\179140\_IDOT\_CedarSt\PHS5.0\_CADD\Mainframe\TrafficCADD\_Sheets\48C55-H-MOT\Stage4C\_04.dgn

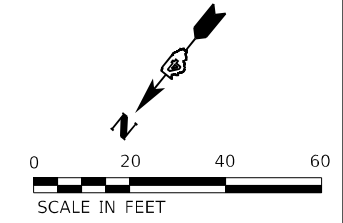


**WEST DRAINAGE NOTES, STAGE 4C:**

1. CONSTRUCT DRAINAGE IN RAMP C GORE.
2. CONSTRUCT P130, STR-130, P141, STR-141, P142, STR-142.

**LEGEND:**

① PAVEMENT MARKING TAPE, TYPE IV 4" SOLID WHITE LINE	⑤ PAVEMENT MARKING TAPE, TYPE IV 4" SKIP-DASH WHITE LINE, (30' SKIP, 10" DASH)	↑ SIGN	▨ WORK ZONE	⊙ SP TEMP STEEL PLATE COVERS
② PAVEMENT MARKING TAPE, TYPE IV 4" SKIP-DASH WHITE LINE, (9' SKIP, 3' DASH)	⑥ PAVEMENT MARKING TAPE, TYPE IV 6" SOLID WHITE LINE (LEFT TURN/CROSSWALK)	↑↑ DIRECTION INDICATOR BARRICADE WITH STEADY BURN MONODIRECTIONAL LIGHT @ 20 FT CENTERS ALONG CLOSURE TAPERS.	▩ TEMPORARY PAVEMENT (HMA OR PCC)	⊙ SP REPLACE TEMP STEEL PLATE COVERS WITH FINAL CASTINGS
③ PAVEMENT MARKING TAPE, TYPE IV 4" SOLID YELLOW LINE	⑦ PAVEMENT MARKING TAPE, TYPE IV 12" WHITE DIAGONAL @ 20' MINIMUM 5	⊙ DRUMS WITH STEADY BURNING LIGHTS @ 20 FT CENTERS ALONG SHLD/SHIFT/EXIT TAPERS @ 50 FT CENTERS ALONG ROADWAY (TANGENT)	⬢ CLASS C PATCHES, 8 INCH	
④ PAVEMENT MARKING TAPE, TYPE IV 4" DOUBLE YELLOW LINE (2@11" C-C)	⑧ PAVEMENT MARKING TAPE, TYPE IV 24" SOLID WHITE LINE	⊙ TYPE III BARRICADES WITH LIGHTS	▬ TEMPORARY CONCRETE BARRIER	
	ⓧ REMOVE EXISTING PAVEMENT MARKING.	← ARROW BOARD	⊙ IMPACT ATTENUATOR TEST LEVEL III	
		→ TRAFFIC FLOW INDICATION		



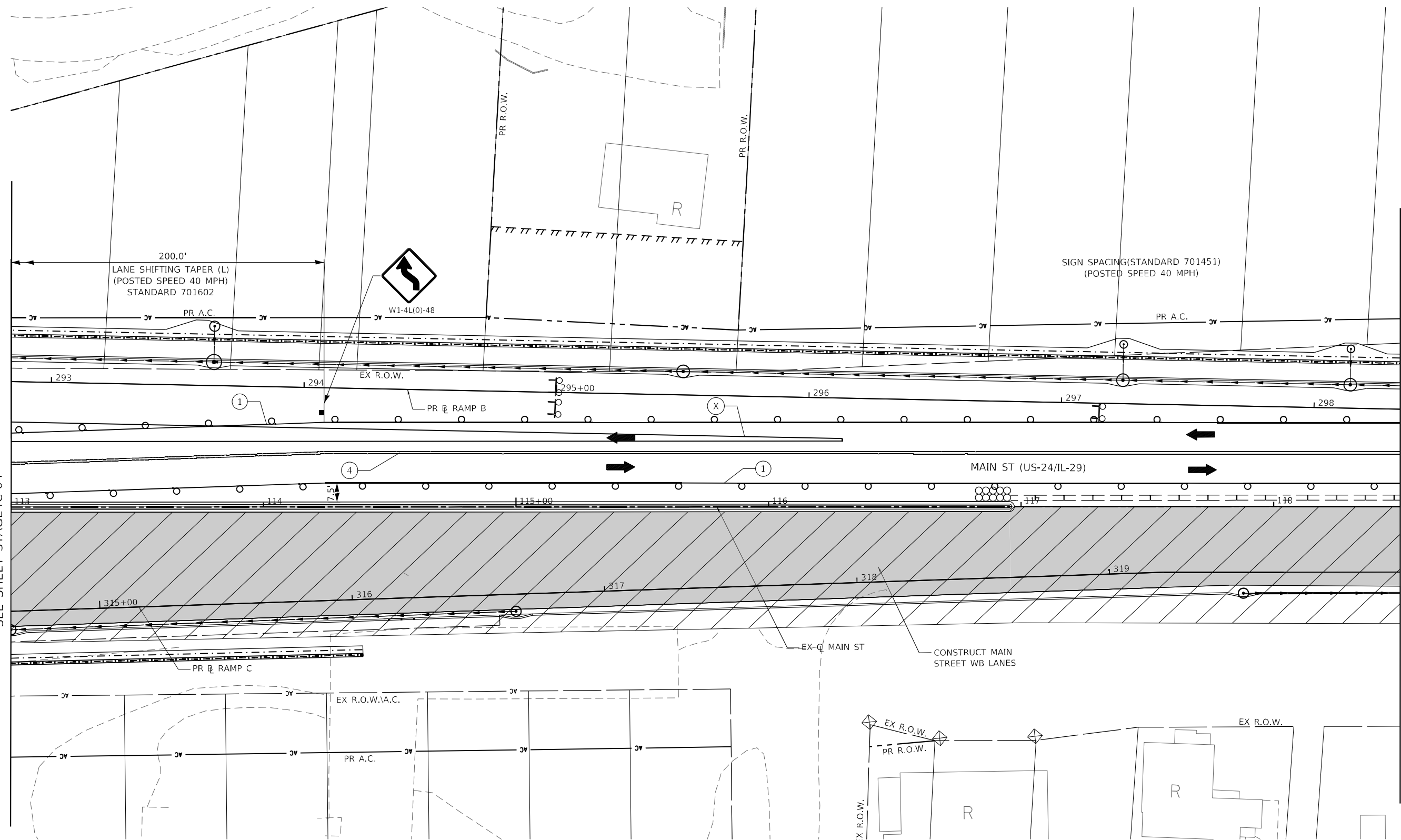
<b>Michael Baker International</b> 200 W Adams Street Suite 1500 Chicago, IL 60606 Tel: 312.707.8970 Fax: 312.707.8854	USER NAME = Winsom,Teng DESIGNED - TOM DRAWN - DCL PLOT SCALE = 40,0000 * / in. PLOT DATE = 5/7/2025	DESIGNED - TOM DRAWN - DCL CHECKED - JAL DATE - 4/08/2025	REVISED - REVISED - REVISED - REVISED -	<b>STATE OF ILLINOIS          DEPARTMENT OF TRANSPORTATION</b>	<b>CEDAR ST. (IL-81L-116) OVER TZPR &amp; IL-29          MAINTENANCE OF TRAFFIC - STAGE 4C</b>	F.A.P. RTE. SECTION COUNTY TOTAL SHEETS SHEET NO.	VAR. 13 (HVB, HB-3) BR-1;R TAZEWELL 1173 255	CONTRACT NO. 68C55
	SCALE: 1"=20' SHEET 4 OF 8 SHEETS STA. 107+50.00 TO STA. 113+00.00	ILLINOIS FED. AID PROJECT						

STAGE4C-04/MOT-105

MODEL: Default  
 FILE NAME: p:\mbs\bus\sh\band\c\combus-us-pw\03\Documents\Chicago\_1101\_Projects\179140\_IDOT\_CedarSt\Stage4C-05.dgn  
 PROJECT: 179140\_IDOT\_CedarSt\Stage4C-05.dgn  
 SHEET: 118+00

MATCHLINE MAIN STREET, STA 113+00.00  
 SEE SHEET STAGE4C-04

MATCHLINE MAIN STREET, STA 118+50.00  
 SEE SHEET STAGE4C-06



**LEGEND:**

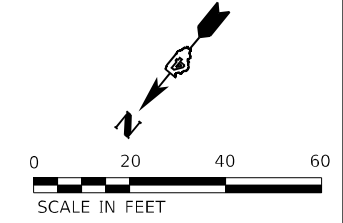
- ① PAVEMENT MARKING TAPE, TYPE IV 4" SOLID WHITE LINE
- ② PAVEMENT MARKING TAPE, TYPE IV 4" SKIP-DASH WHITE LINE, (9' SKIP, 3' DASH)
- ③ PAVEMENT MARKING TAPE, TYPE IV 4" SOLID YELLOW LINE
- ④ PAVEMENT MARKING TAPE, TYPE IV 4" DOUBLE YELLOW LINE (2@11" C-C)

- ⑤ PAVEMENT MARKING TAPE, TYPE IV 4" SKIP-DASH WHITE LINE, (30' SKIP, 10' DASH)
- ⑥ PAVEMENT MARKING TAPE, TYPE IV 6" SOLID WHITE LINE (LEFT TURN/CROSSWALK)
- ⑦ PAVEMENT MARKING TAPE, TYPE IV 12" WHITE DIAGONAL @ 20' MINIMUM 5
- ⑧ PAVEMENT MARKING TAPE, TYPE IV 24" SOLID WHITE LINE
- X REMOVE EXISTING PAVEMENT MARKING.

- ↑ SIGN
- ↑ DIRECTION INDICATOR BARRICADE WITH STEADY BURN MONODIRECTIONAL LIGHT @ 20 FT CENTERS ALONG CLOSURE TAPERS.
- ↑ DRUMS WITH STEADY BURNING LIGHTS @ 20 FT CENTERS ALONG SHLD/SHIFT/EXIT TAPERS @ 50 FT CENTERS ALONG ROADWAY (TANGENT)
- ↑ TYPE III BARRICADES WITH LIGHTS
- ← ARROW BOARD
- TRAFFIC FLOW INDICATION

- ▨ WORK ZONE
- ▨ TEMPORARY PAVEMENT (HMA OR PCC)
- ▨ CLASS C PATCHES, 8 INCH
- ▨ TEMPORARY CONCRETE BARRIER
- ▨ IMPACT ATTENUATOR TEST LEVEL III

- ⊙ SP TEMP STEEL PLATE COVERS
- ⊙ SP REPLACE TEMP STEEL PLATE COVERS WITH FINAL CASTINGS



<b>Michael Baker INTERNATIONAL</b> <small>200 W Adams Street          Suite 1500          Chicago, IL 60606          Tel: 312.707.8970          Fax: 312.707.8854</small>	USER NAME = DLamb	DESIGNED - TOM	REVISED -
	PLOT SCALE = 40,0000' / in.	DRAWN - DCL	REVISED -
	PLOT DATE = 6/7/2023	CHECKED - JAL	REVISED -
		DATE - 6/08/2023	REVISED -

**STATE OF ILLINOIS  
 DEPARTMENT OF TRANSPORTATION**

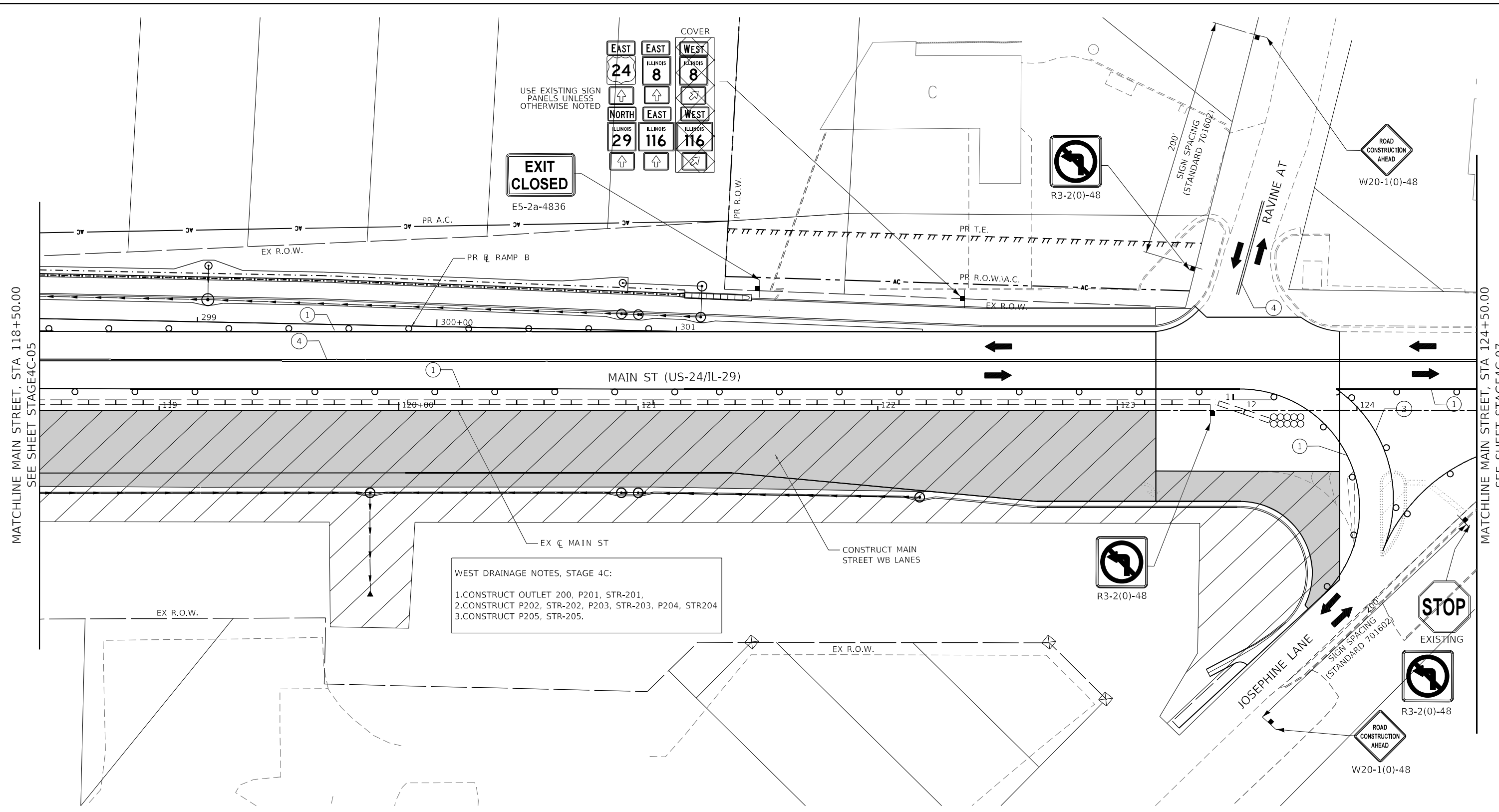
**CEDAR ST. (IL-81L-116) OVER TZPR & IL-29  
 MAINTENANCE OF TRAFFIC - STAGE 4C**

SCALE: 1"=20'    SHEET 5 OF 8 SHEETS    STA. 113+00.00 TO STA. 118+50.00

F.A.P. RTE.	SECTION	COUNTY	TOTAL SHEETS	SHEET NO.
VAR.	13 (HVB, HB-3) BR-1;R	TAZEWELL	1173	256
			CONTRACT NO. 68C55	
ILLINOIS FED. AID PROJECT				

STAGE4C-05/MOT-106





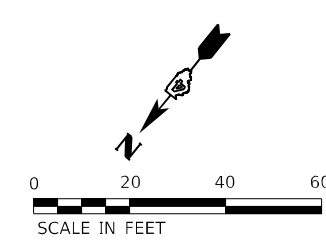
**LEGEND:**

- ① PAVEMENT MARKING TAPE, TYPE IV 4" SOLID WHITE LINE
- ② PAVEMENT MARKING TAPE, TYPE IV 4" SKIP-DASH WHITE LINE, (9' SKIP, 3' DASH)
- ③ PAVEMENT MARKING TAPE, TYPE IV 4" SOLID YELLOW LINE
- ④ PAVEMENT MARKING TAPE, TYPE IV 4" DOUBLE YELLOW LINE (2@11" C-C)
- ⑤ PAVEMENT MARKING TAPE, TYPE IV 4" SKIP-DASH WHITE LINE, (30' SKIP, 10' DASH)
- ⑥ PAVEMENT MARKING TAPE, TYPE IV 6" SOLID WHITE LINE (LEFT TURN/CROSSWALK)
- ⑦ PAVEMENT MARKING TAPE, TYPE IV 12" WHITE DIAGONAL @ 20' MINIMUM 5
- ⑧ PAVEMENT MARKING TAPE, TYPE IV 24" SOLID WHITE LINE
- ⓧ REMOVE EXISTING PAVEMENT MARKING.

- ↑ SIGN
- ↑ DIRECTION INDICATOR BARRICADE WITH STEADY BURN MONODIRECTIONAL LIGHT @ 20 FT CENTERS ALONG CLOSURE TAPERS.
- ⊙ DRUMS WITH STEADY BURNING LIGHTS @ 20 FT CENTERS ALONG SHLD/SHIFT/EXIT TAPERS @ 50 FT CENTERS ALONG ROADWAY (TANGENT)
- ⊙ TYPE III BARRICADES WITH LIGHTS
- ← ARROW BOARD
- TRAFFIC FLOW INDICATION

- ▨ WORK ZONE
- ▨ TEMPORARY PAVEMENT (HMA OR PCC)
- ▨ CLASS C PATCHES, 8 INCH
- ▨ TEMPORARY CONCRETE BARRIER
- ⊙ IMPACT ATTENUATOR TEST LEVEL III

- ⊙ SP TEMP STEEL PLATE COVERS
- ⊙ SP REPLACE TEMP STEEL PLATE COVERS WITH FINAL CASTINGS



**Michael Baker INTERNATIONAL**  
 200 W Adams Street  
 Suite 1500  
 Chicago, IL 60606  
 Tel: 312.707.8970  
 Fax: 312.707.8854

USER NAME = Winson,Teng	DESIGNED - TOM	REVISED -
DRAWN - DCL	REVISED -	
PLOT SCALE = 40,0000 * / in.	CHECKED - JAL	REVISED -
PLOT DATE = 5/7/2025	DATE - 4/08/2025	REVISED -

**STATE OF ILLINOIS  
 DEPARTMENT OF TRANSPORTATION**

**CEDAR ST. (IL-8/IL-116) OVER IZPR & IL-29  
 MAINTENANCE OF TRAFFIC - STAGE 4C**

SCALE: 1"=20' SHEET 6 OF 8 SHEETS STA. 118+50.00 TO STA. 124+50.00

F.A.P. RTE.	SECTION	COUNTY	TOTAL SHEETS	SHEET NO.
VAR.	13 (HVB, HB-3) BR-1:R	TAZEWELL	1173	257
			CONTRACT NO. 68C55	
		ILLINOIS FED. AID PROJECT		

MODEL: Default  
 FILE NAME: p:\bms\bus\sh\band\c\combus-us-pw\03\Documents\Chicago\_1101\_Projects\179140\_IDOT\_CedarStExt\_PHS15.0\_CADD\Maintenance of Traffic\CADD\_Sheets\68C55-H-MOT\Stage4C\_06.dgn

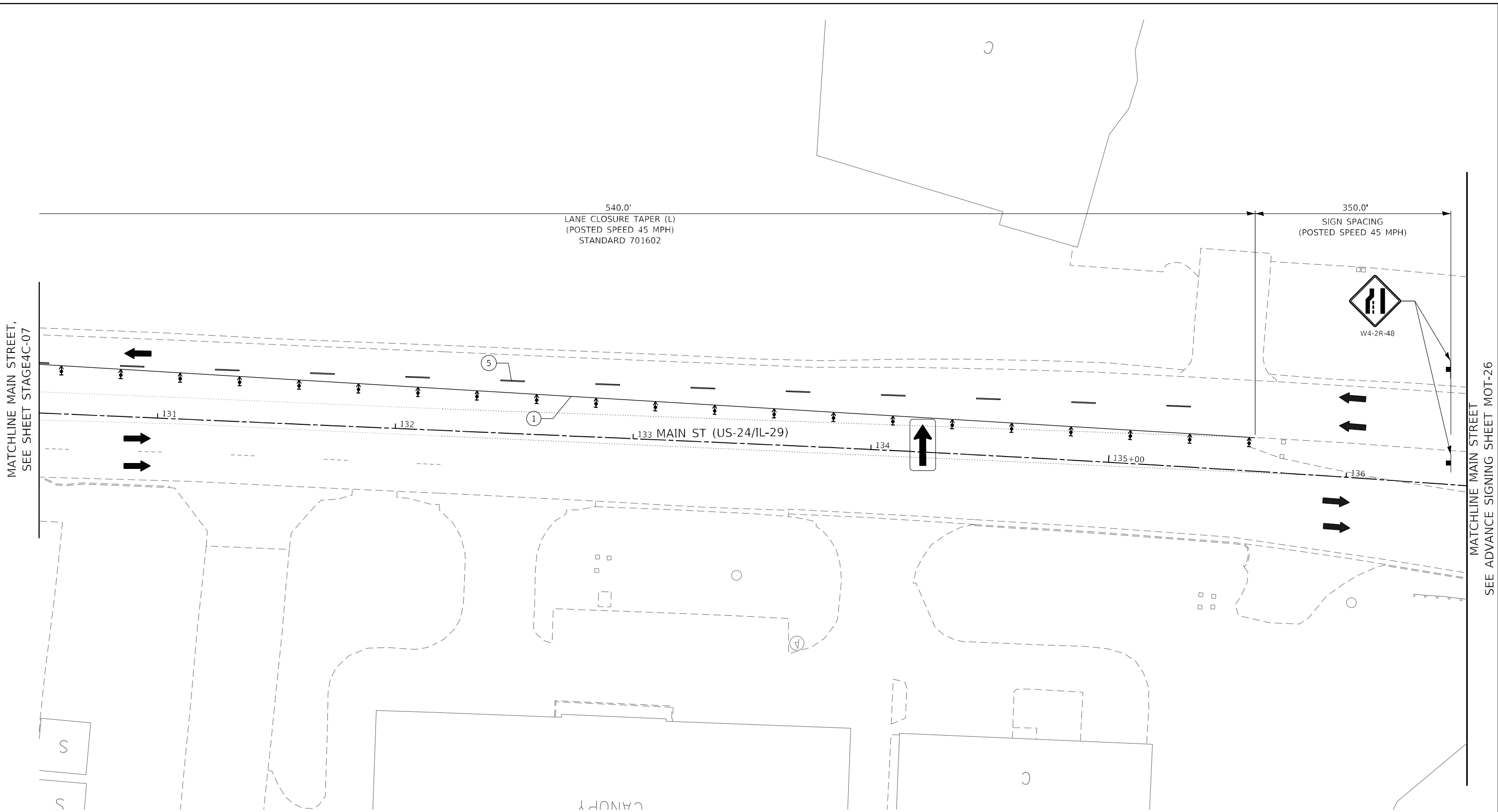
MATCHLINE MAIN STREET, STA 118+50.00  
 SEE SHEET STAGE4C-05

MATCHLINE MAIN STREET, STA 124+50.00  
 SEE SHEET STAGE4C-07

STAGE4C-06/MOT-107

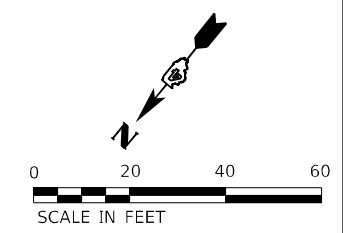


MODEL: Default  
 FILE NAME: p:\mbs\bus\shu\band\c\combus-us-pw\03\Documents\Chicago\_IL\DOT\_CedarSt\179140\_IDOT\_CedarSt\179140\_IDOT\Stage4C-08.dgn  
 PROJECT: 179140\_IDOT\_CedarSt\179140\_IDOT\Stage4C-08.dgn



**LEGEND:**

<p>① PAVEMENT MARKING TAPE, TYPE IV 4" SOLID WHITE LINE</p> <p>② PAVEMENT MARKING TAPE, TYPE IV 4" SKIP-DASH WHITE LINE, (9' SKIP, 3' DASH)</p> <p>③ PAVEMENT MARKING TAPE, TYPE IV 4" SOLID YELLOW LINE</p> <p>④ PAVEMENT MARKING TAPE, TYPE IV 4" DOUBLE YELLOW LINE (2@11" C-C)</p>	<p>⑤ PAVEMENT MARKING TAPE, TYPE IV 4" SKIP-DASH WHITE LINE, (30' SKIP, 10' DASH)</p> <p>⑥ PAVEMENT MARKING TAPE, TYPE IV 6" SOLID WHITE LINE (LEFT TURN/CROSSWALK)</p> <p>⑦ PAVEMENT MARKING TAPE, TYPE IV 12" WHITE DIAGONAL @ 20' MINIMUM 5</p> <p>⑧ PAVEMENT MARKING TAPE, TYPE IV 24" SOLID WHITE LINE</p> <p>ⓧ REMOVE EXISTING PAVEMENT MARKING.</p>	<p>↑ SIGN</p> <p>↑ DIRECTION INDICATOR BARRICADE WITH STEADY BURN MONODIRECTIONAL LIGHT @ 20 FT CENTERS ALONG CLOSURE TAPERS.</p> <p>○ DRUMS WITH STEADY BURNING LIGHTS @ 20 FT CENTERS ALONG SHLD/SHIFT/EXIT TAPERS @ 50 FT CENTERS ALONG ROADWAY (TANGENT)</p> <p>⊕ TYPE III BARRICADES WITH LIGHTS</p> <p>← ARROW BOARD</p> <p>→ TRAFFIC FLOW INDICATION</p>	<p>▨ WORK ZONE</p> <p>▩ TEMPORARY PAVEMENT (HMA OR PCC)</p> <p>● CLASS C PATCHES, 8 INCH</p> <p>▬ TEMPORARY CONCRETE BARRIER</p> <p>⊙ IMPACT ATTENUATOR TEST LEVEL III</p>	<p>Ⓢ TEMP STEEL PLATE COVERS</p> <p>Ⓢ REPLACE TEMP STEEL PLATE COVERS WITH FINAL CASTINGS</p>
--	--	---	--	---



**Michael Baker INTERNATIONAL**  
 200 W Adams Street  
 Suite 1500  
 Chicago, IL 60606  
 PH: 312.707.8910  
 FAX: 312.707.8854

USER NAME = D1amb	DESIGNED - TOM	REVISED -
PLOT SCALE = 40,0000 * / in.	DRAWN - DCL	REVISED -
PLOT DATE = 6/7/2023	CHECKED - JAL	REVISED -
	DATE - 6/08/2023	REVISED -

**STATE OF ILLINOIS  
 DEPARTMENT OF TRANSPORTATION**

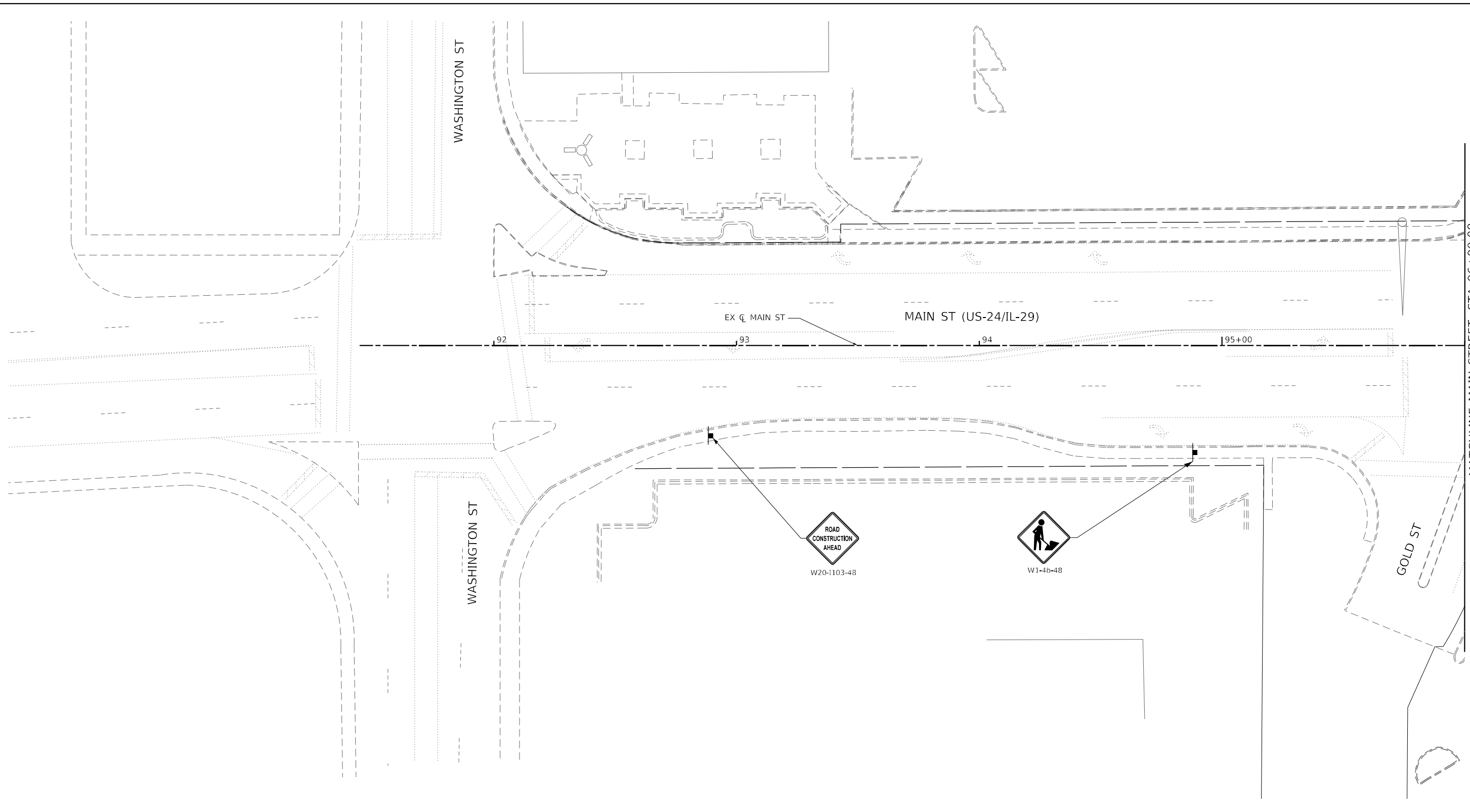
**CEDAR ST. (IL-81L-116) OVER TZPR & IL-29  
 MAINTENANCE OF TRAFFIC - STAGE 4C**

SCALE: 1"=20'    SHEET 8 OF 8 SHEETS    STA. TO STA.

F.A.P. RTE.	SECTION	COUNTY	TOTAL SHEETS	SHEET NO.
VAR.	13 (HVB, HB-3) BR-1;R	TAZEWELL	1173	259
CONTRACT NO. 68C55				
ILLINOIS FED. AID PROJECT				

STAGE4C-08/MOT-109

MODEL: Default  
 FILE NAME: p:\bms\bus\shu\_bentley\com\bus-us-px\03\Documents\Chicago\_IL\01\_Projects\179140\_IDOT\_CedarSt\68C55-H-MOT\Stage5\_01.dgn  
 PROJECT: 179140\_IDOT\_CedarSt\68C55-H-MOT\Stage5\_01.dgn



MATCHLINE MAIN STREET, STA 96+00.00  
 SEE SHEET STAGE5-02

**LEGEND:**

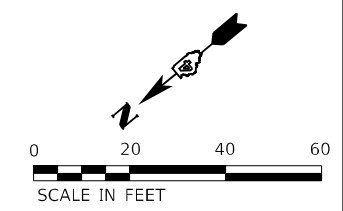
- ① PAVEMENT MARKING TAPE, TYPE IV 4" SOLID WHITE LINE
- ② PAVEMENT MARKING TAPE, TYPE IV 4" SKIP-DASH WHITE LINE, (9' SKIP, 3' DASH)
- ③ PAVEMENT MARKING TAPE, TYPE IV 4" SOLID YELLOW LINE
- ④ PAVEMENT MARKING TAPE, TYPE IV 4" DOUBLE YELLOW LINE (2@11" C-C)

- ⑤ PAVEMENT MARKING TAPE, TYPE IV 4" SKIP-DASH WHITE LINE, (30' SKIP, 10' DASH)
- ⑥ PAVEMENT MARKING TAPE, TYPE IV 6" SOLID WHITE LINE (LEFT TURN/CROSSWALK)
- ⑦ PAVEMENT MARKING TAPE, TYPE IV 12" WHITE DIAGONAL @ 20' MINIMUM 5
- ⑧ PAVEMENT MARKING TAPE, TYPE IV 24" SOLID WHITE LINE
- ⓧ REMOVE EXISTING PAVEMENT MARKING.

- ↑ SIGN  
DIRECTION INDICATOR BARRICADE WITH STEADY BURN MONODIRECTIONAL LIGHT @ 20 FT CENTERS ALONG CLOSURE TAPERS.
- ⊙ DRUMS WITH STEADY BURNING LIGHTS @ 20 FT CENTERS ALONG SHLD/SHIFT/EXIT TAPERS @ 50 FT CENTERS ALONG ROADWAY (TANGENT)
- ⊙ TYPE III BARRICADES WITH LIGHTS
- ← ARROW BOARD
- TRAFFIC FLOW INDICATION

- ▨ WORK ZONE
- ▩ TEMPORARY PAVEMENT (HMA OR PCC)
- CLASS C PATCHES, 8 INCH
- ▬ TEMPORARY CONCRETE BARRIER
- ⊙ IMPACT ATTENUATOR TEST LEVEL III

- ⊙ SP TEMP STEEL PLATE COVERS
- ⊙ SP REPLACE TEMP STEEL PLATE COVERS WITH FINAL CASTINGS



**Michael Baker International**  
 200 W Adams Street  
 Suite 1500  
 Chicago, IL 60606  
 Tel: 312.707.8910  
 Fax: 312.707.8854

USER NAME = DLamb	DESIGNED - TOM	REVISED -
DRAWN - DCL	REVISOR -	
PLOT SCALE = 40,0000' / in.	CHECKED - JAL	REVISED -
PLOT DATE = 6/7/2023	DATE - 6/08/2023	REVISED -

**STATE OF ILLINOIS  
 DEPARTMENT OF TRANSPORTATION**

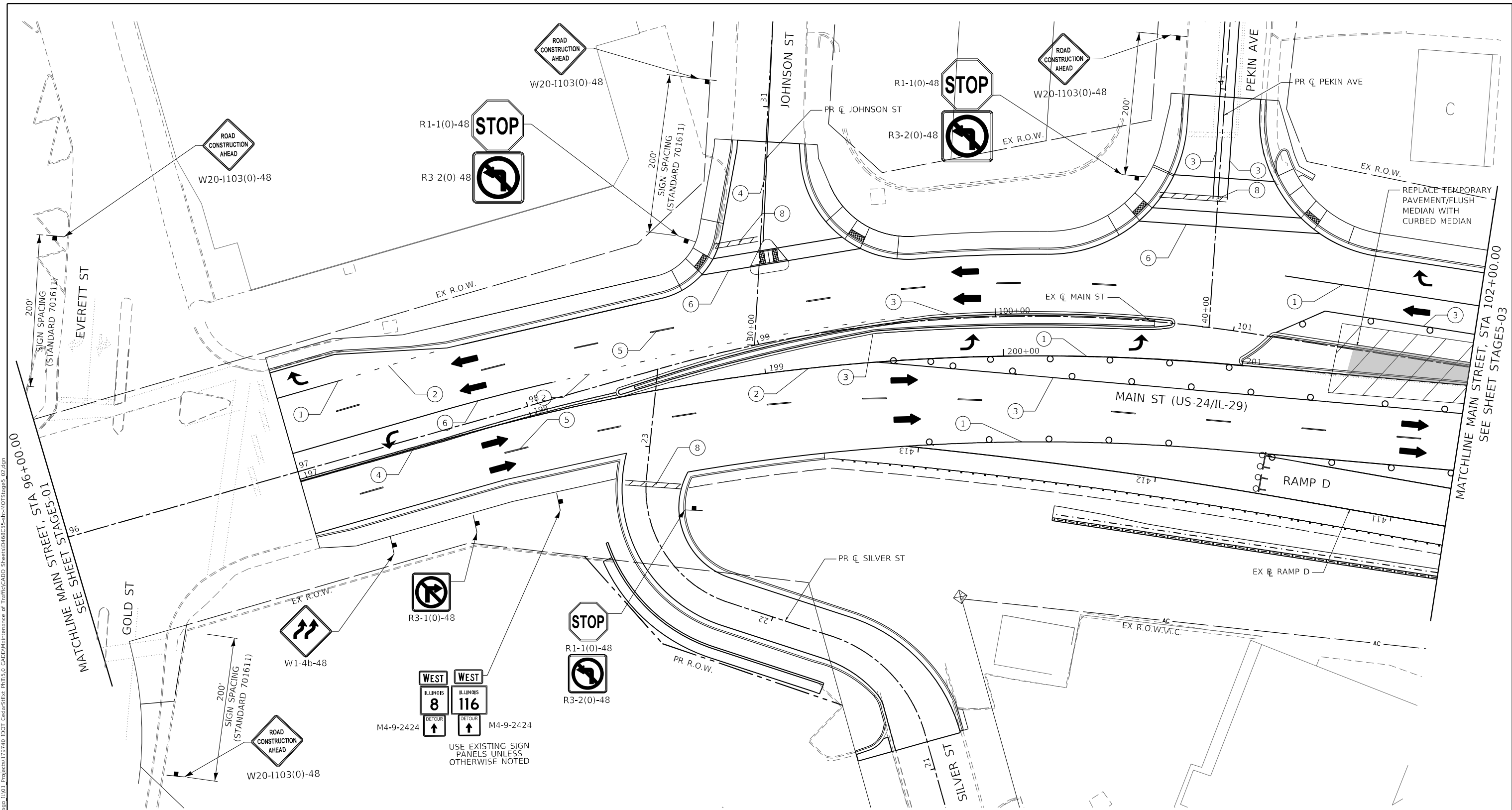
**CEDAR ST. (IL-81L-116) OVER TZPR & IL-29  
 MAINTENANCE OF TRAFFIC - STAGE 5**

SCALE: 1"=20'    SHEET 1 OF 8 SHEETS    STA.    TO STA. 96+00.00

F.A.P. RTE.	SECTION	COUNTY	TOTAL SHEETS	SHEET NO.
VAR.	13 (HVB, HB-3) BR-1;R	TAZEWELL	1173	260
CONTRACT NO. 68C55				
ILLINOIS FED. AID PROJECT				

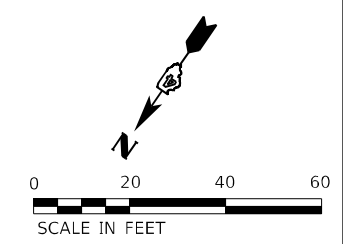
STAGES-01/MOT-110

MODEL: Default  
 FILE: NAME: p:\mbs\us-29\03\Documents\Chicago\_1101\_Projects\179140\_IDOT\_CedarStExt\_PHS5.0\_CADD\Infrastructure of Traffic\CADD\_Sheets\68C55-H-MOT\Stages\_02.dwg  
 PROJECT: 179140\_IDOT\_CedarStExt\_PHS5.0\_CADD\Infrastructure of Traffic\CADD\_Sheets\68C55-H-MOT\Stages\_02.dwg

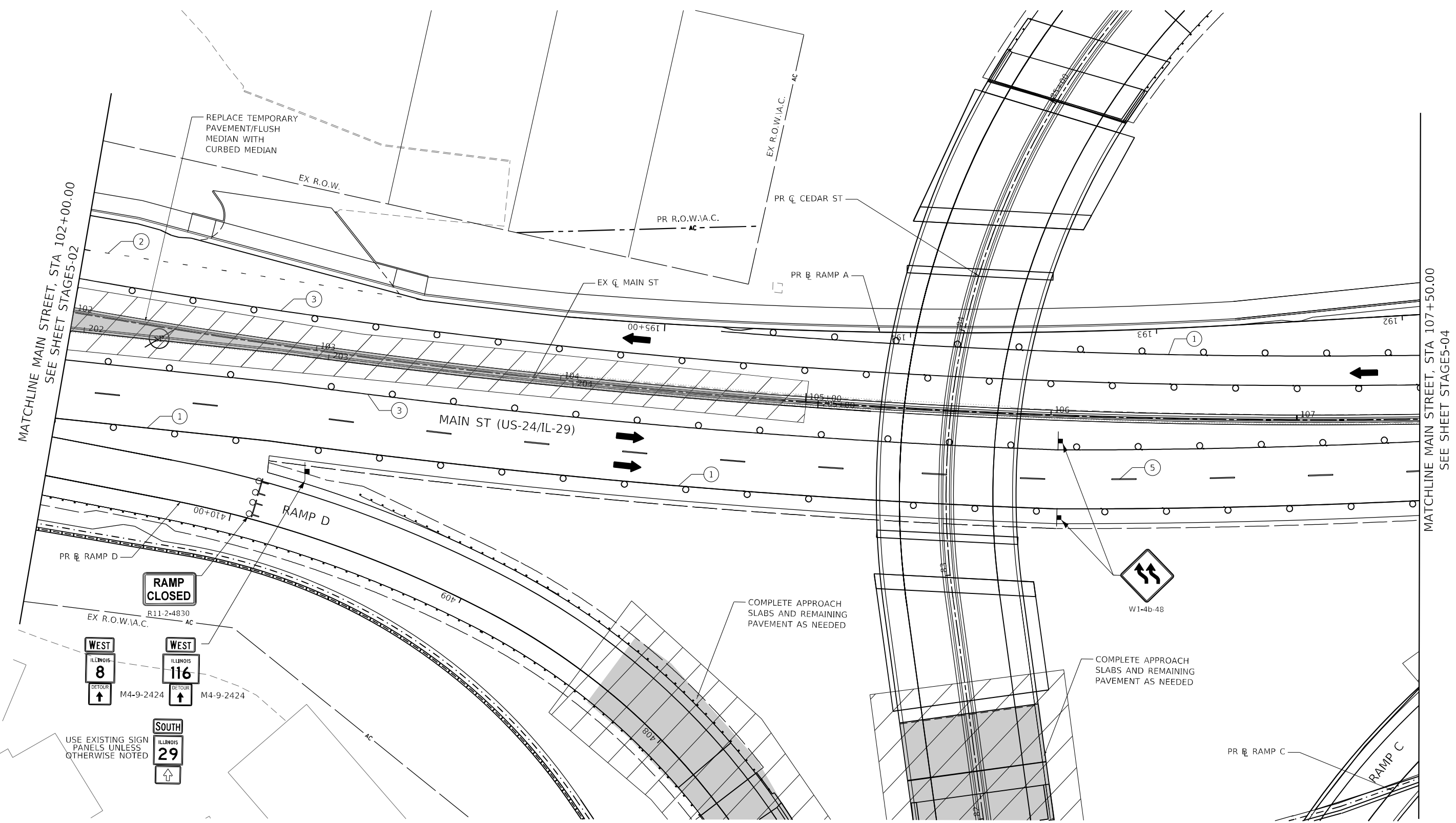


**LEGEND:**

<p>① PAVEMENT MARKING TAPE, TYPE IV 4" SOLID WHITE LINE</p> <p>② PAVEMENT MARKING TAPE, TYPE IV 4" SKIP-DASH WHITE LINE, (9' SKIP, 3' DASH)</p> <p>③ PAVEMENT MARKING TAPE, TYPE IV 4" SOLID YELLOW LINE</p> <p>④ PAVEMENT MARKING TAPE, TYPE IV 4" DOUBLE YELLOW LINE (2@11" C-C)</p>	<p>⑤ PAVEMENT MARKING TAPE, TYPE IV 4" SKIP-DASH WHITE LINE, (30' SKIP, 10' DASH)</p> <p>⑥ PAVEMENT MARKING TAPE, TYPE IV 6" SOLID WHITE LINE (LEFT TURN/CROSSWALK)</p> <p>⑦ PAVEMENT MARKING TAPE, TYPE IV 12" WHITE DIAGONAL @ 20' MINIMUM 5</p> <p>⑧ PAVEMENT MARKING TAPE, TYPE IV 24" SOLID WHITE LINE</p> <p>ⓧ REMOVE EXISTING PAVEMENT MARKING.</p>	<p>↑ SIGN</p> <p>↑ DIRECTION INDICATOR BARRICADE WITH STEADY BURN MONODIRECTIONAL LIGHT @ 20 FT CENTERS ALONG CLOSURE TAPERS.</p> <p>↑ DRUMS WITH STEADY BURNING LIGHTS @ 20 FT CENTERS ALONG SHLD/SHIFT/EXIT TAPERS @ 50 FT CENTERS ALONG ROADWAY (TANGENT)</p> <p>↑ TYPE III BARRICADES WITH LIGHTS</p> <p>← ARROW BOARD</p> <p>→ TRAFFIC FLOW INDICATION</p>	<p>▨ WORK ZONE</p> <p>▩ TEMPORARY PAVEMENT (HMA OR PCC)</p> <p>● CLASS C PATCHES, 8 INCH</p> <p>▬ TEMPORARY CONCRETE BARRIER</p> <p>○ IMPACT ATTENUATOR TEST LEVEL III</p>	<p>Ⓢ TEMP STEEL PLATE COVERS</p> <p>Ⓢ REPLACE TEMP STEEL PLATE COVERS WITH FINAL CASTINGS</p>
--	--	---	--	---



	USER NAME = DLamb	DESIGNED - TOM	REVISED -	<b>STATE OF ILLINOIS DEPARTMENT OF TRANSPORTATION</b>	<b>CEDAR ST. (IL-81L-116) OVER IZPR &amp; IL-29 MAINTENANCE OF TRAFFIC - STAGE 5</b>	F.A.P. RTE.	SECTION	COUNTY	TOTAL SHEETS	SHEET NO.
	PLOT SCALE = 40,0000' / in.	CHECKED - JAL	REVISED -			VAR. 13 (HVB, HB-3) BR-1:R	TAZEWELL	1173	261	CONTRACT NO. 68C55
PLOT DATE = 6/7/2023	DATE = 6/08/2023	REVISED -		SCALE: 1"=20'		SHEET 2	OF 8 SHEETS	STA. 96+00.00	TO STA. 102+00.00	

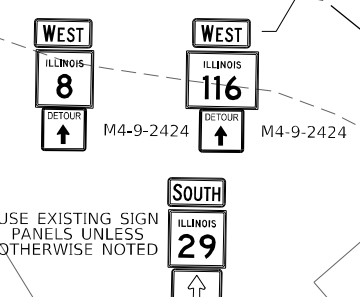


MATCHLINE MAIN STREET, STA 102+00.00  
SEE SHEET STAGES-02

MATCHLINE MAIN STREET, STA 107+50.00  
SEE SHEET STAGES-04

REPLACE TEMPORARY PAVEMENT/FLUSH MEDIAN WITH CURBED MEDIAN

RAMP CLOSED



USE EXISTING SIGN PANELS UNLESS OTHERWISE NOTED

COMPLETE APPROACH SLABS AND REMAINING PAVEMENT AS NEEDED

COMPLETE APPROACH SLABS AND REMAINING PAVEMENT AS NEEDED

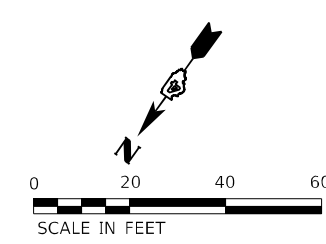
**LEGEND:**

- ① PAVEMENT MARKING TAPE, TYPE IV 4" SOLID WHITE LINE
- ② PAVEMENT MARKING TAPE, TYPE IV 4" SKIP-DASH WHITE LINE, (9' SKIP, 3' DASH)
- ③ PAVEMENT MARKING TAPE, TYPE IV 4" SOLID YELLOW LINE
- ④ PAVEMENT MARKING TAPE, TYPE IV 4" DOUBLE YELLOW LINE (2@11" C-C)
- ⑤ PAVEMENT MARKING TAPE, TYPE IV 4" SKIP-DASH WHITE LINE, (30' SKIP, 10' DASH)
- ⑥ PAVEMENT MARKING TAPE, TYPE IV 6" SOLID WHITE LINE (LEFT TURN/CROSSWALK)
- ⑦ PAVEMENT MARKING TAPE, TYPE IV 12" WHITE DIAGONAL @ 20' MINIMUM 5
- ⑧ PAVEMENT MARKING TAPE, TYPE IV 24" SOLID WHITE LINE
- ⓧ REMOVE EXISTING PAVEMENT MARKING.

- ↑ SIGN
- ↑ DIRECTION INDICATOR BARRICADE WITH STEADY BURN MONODIRECTIONAL LIGHT @ 20 FT CENTERS ALONG CLOSURE TAPERS.
- ⊙ DRUMS WITH STEADY BURNING LIGHTS @ 20 FT CENTERS ALONG SHLD/SHIFT/EXIT TAPERS @ 50 FT CENTERS ALONG ROADWAY (TANGENT)
- ⊙ TYPE III BARRICADES WITH LIGHTS
- ← ARROW BOARD
- TRAFFIC FLOW INDICATION

- ▨ WORK ZONE
- ▨ TEMPORARY PAVEMENT (HMA OR PCC)
- ▨ CLASS C PATCHES, 8 INCH
- ▨ TEMPORARY CONCRETE BARRIER
- ⊙ IMPACT ATTENUATOR TEST LEVEL III

- ⊙ SP TEMP STEEL PLATE COVERS
- ⊙ SP REPLACE TEMP STEEL PLATE COVERS WITH FINAL CASTINGS



MODEL: Default  
 FILE NAME: p:\mbs\bus-bentley\combus-us-pw\03\Documents\Chicago\_IL\1\Project\179140\_IDOT\_CedarSt\116-116-MOT\Stages\_03.dgn  
 PROJECT: 179140\_IDOT\_CedarSt\116-116-MOT\Stages\_03.dgn  
 SHEET: 1173 OF 262

**Michael Baker INTERNATIONAL**  
 200 W Adams Street  
 Suite 1500  
 Chicago, IL 60606  
 Tel: 312.707.8970  
 Fax: 312.707.8854

USER NAME = DLamb	DESIGNED - TOM	REVISED -
	DRAWN - DCL	REVISED -
PLOT SCALE = 40,0000 * / in.	CHECKED - JAL	REVISED -
PLOT DATE = 6/7/2023	DATE - 6/08/2023	REVISED -

DESIGNED - TOM	REVISED -
DRAWN - DCL	REVISED -
CHECKED - JAL	REVISED -
DATE - 6/08/2023	REVISED -

**STATE OF ILLINOIS  
DEPARTMENT OF TRANSPORTATION**

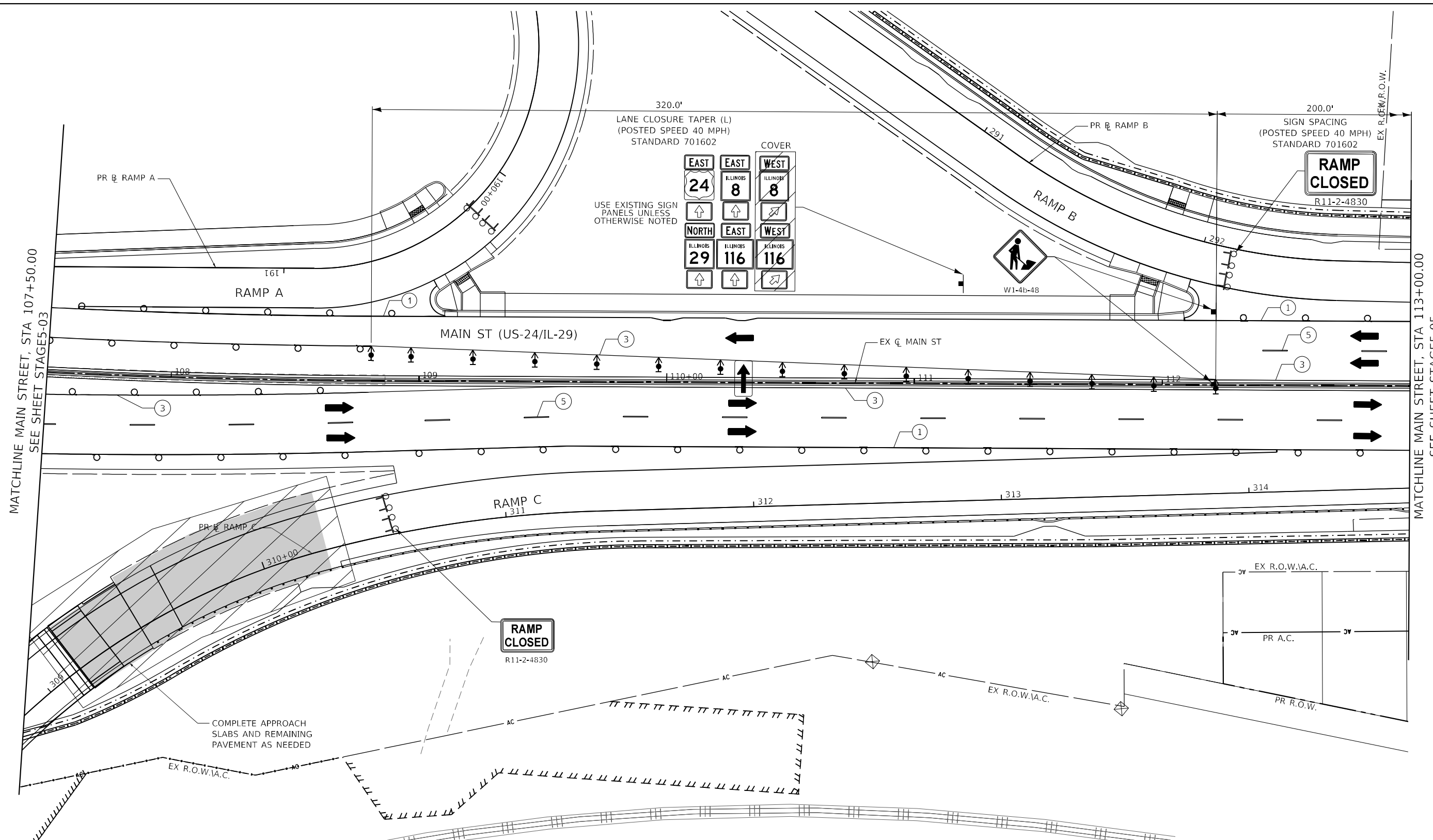
**CEDAR ST. (IL-81L-116) OVER IZPR & IL-29  
MAINTENANCE OF TRAFFIC - STAGE 5**

SCALE: 1"=20'    SHEET 3 OF 8 SHEETS    STA. 102+00.00 TO STA. 107+50.00

F.A.P. RTE.	SECTION	COUNTY	TOTAL SHEETS	SHEET NO.
VAR.	13 (HVB, HB-3) BR-1;R	TAZEWELL	1173	262
CONTRACT NO. 68C55			ILLINOIS FED. AID PROJECT	

STAGES-03/MOT-112

MODEL: Default  
 FILE NAME: p:\mbs\bus\bus\_bentley\combus-us-priv\03\Documents\Chicago\_1101\_Projects\179140\_IDOT\_CedarStExt\_PRR15.0\_CADD\Maintenance of Traffic\CADD\_Sheets\179140\_MOT\Stages\_04.dgn  
 PROJECT: 179140\_IDOT\_CedarStExt\_PRR15.0\_CADD\Maintenance of Traffic\CADD\_Sheets\179140\_MOT\Stages\_04.dgn

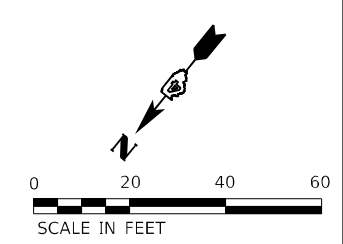


MATCHLINE MAIN STREET, STA 107+50.00  
 SEE SHEET STAGES-03

MATCHLINE MAIN STREET, STA 113+00.00  
 SEE SHEET STAGES-05

**LEGEND:**

① PAVEMENT MARKING TAPE, TYPE IV 4" SOLID WHITE LINE	⑤ PAVEMENT MARKING TAPE, TYPE IV 4" SKIP-DASH WHITE LINE, (30' SKIP, 10' DASH)	↑ SIGN	▨ WORK ZONE	⊙ SP TEMP STEEL PLATE COVERS
② PAVEMENT MARKING TAPE, TYPE IV 4" SKIP-DASH WHITE LINE, (9' SKIP, 3' DASH)	⑥ PAVEMENT MARKING TAPE, TYPE IV 6" SOLID WHITE LINE (LEFT TURN/CROSSWALK)	↑↑ DIRECTION INDICATOR BARRICADE WITH STEADY BURN MONODIRECTIONAL LIGHT @ 20 FT CENTERS ALONG CLOSURE TAPERS.	▩ TEMPORARY PAVEMENT (HMA OR PCC)	⊙ SP REPLACE TEMP STEEL PLATE COVERS WITH FINAL CASTINGS
③ PAVEMENT MARKING TAPE, TYPE IV 4" SOLID YELLOW LINE	⑦ PAVEMENT MARKING TAPE, TYPE IV 12" WHITE DIAGONAL @ 20' MINIMUM 5	⊙ DRUMS WITH STEADY BURNING LIGHTS @ 20 FT CENTERS ALONG SHLD/SHIFT/EXIT TAPERS @ 50 FT CENTERS ALONG ROADWAY (TANGENT)	⊙ CLASS C PATCHES, 8 INCH	
④ PAVEMENT MARKING TAPE, TYPE IV 4" DOUBLE YELLOW LINE (2@11" C-C)	⑧ PAVEMENT MARKING TAPE, TYPE IV 24" SOLID WHITE LINE	⊙ TYPE III BARRICADES WITH LIGHTS	▬ TEMPORARY CONCRETE BARRIER	
	X REMOVE EXISTING PAVEMENT MARKING.	← ARROW BOARD	⊙ IMPACT ATTENUATOR TEST LEVEL III	
		→ TRAFFIC FLOW INDICATION		

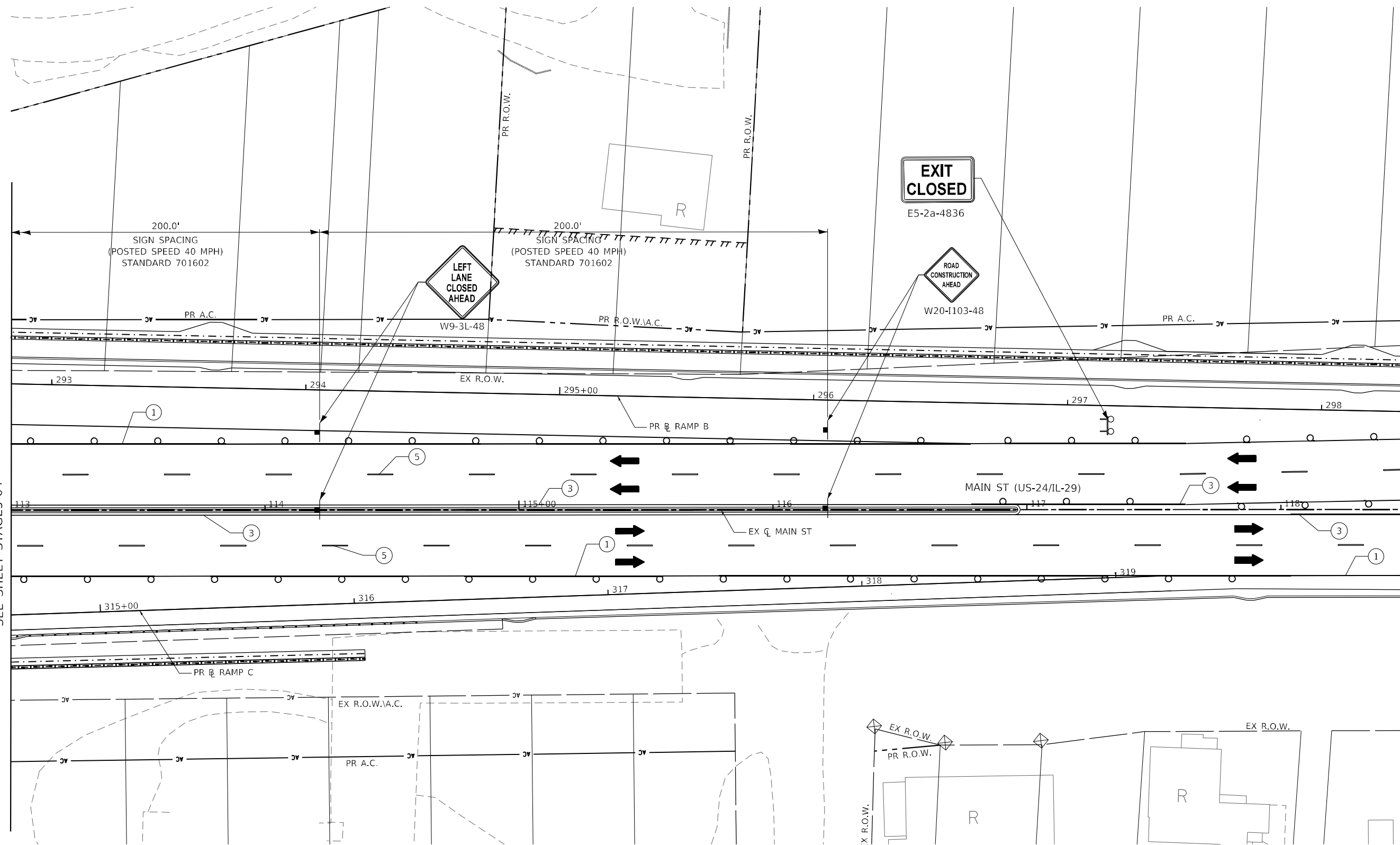


<b>Michael Baker INTERNATIONAL</b> 200 W Adams Street Suite 1500 Chicago, IL 60606 Tel: 312.707.8970 Fax: 312.707.8854	USER NAME = Winsom,Teng DESIGNED - TOM DRAWN - DCL PLOT SCALE = 40,0000 * / in. PLOT DATE = 5/7/2025	REVISIONS: REVISION NO.   DATE   BY   DESCRIPTION 1   4/08/2025   JAL   CHECKED 2         3         4         5	STATE OF ILLINOIS DEPARTMENT OF TRANSPORTATION	CEDAR ST. (IL-81L-116) OVER TZPR & IL-29 MAINTENANCE OF TRAFFIC - STAGE 5 SCALE: 1"=20' SHEET 4 OF 8 SHEETS STA. 107+50.00 TO STA. 113+00.00	F.A.P. RTE.   SECTION   COUNTY   TOTAL SHEETS   SHEET NO. VAR.   13 (HVB, HB-3) BR-1;R   TAZEWELL   1173   263 CONTRACT NO. 68C55 ILLINOIS FED. AID PROJECT
---	--	---	---	--	--

MODEL: Default  
 FILE: NAME: p:\mbs\bus\sh\band\c\combus-us-pw\03\Documents\Chicago\_IL\01\_Projects\179140\_IDOT\_CedarSt\Ext\_Plan5.0\_CADD\Mainframe\Traffic\CADD\_Sheets\68C55-H-MOT\Stage5\_05.dgn

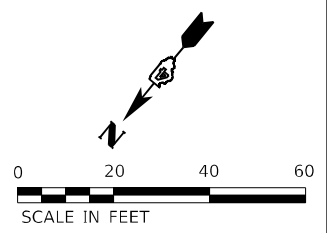
MATCHLINE MAIN STREET, STA 113+00.00  
 SEE SHEET STAGES-04

MATCHLINE MAIN STREET, STA 118+50.00  
 SEE SHEET STAGES-06



**LEGEND:**

<p>① PAVEMENT MARKING TAPE, TYPE IV 4" SOLID WHITE LINE</p> <p>② PAVEMENT MARKING TAPE, TYPE IV 4" SKIP-DASH WHITE LINE, (9' SKIP, 3' DASH)</p> <p>③ PAVEMENT MARKING TAPE, TYPE IV 4" SOLID YELLOW LINE</p> <p>④ PAVEMENT MARKING TAPE, TYPE IV 4" DOUBLE YELLOW LINE (2@11" C-C)</p>	<p>⑤ PAVEMENT MARKING TAPE, TYPE IV 4" SKIP-DASH WHITE LINE, (30" SKIP, 10" DASH)</p> <p>⑥ PAVEMENT MARKING TAPE, TYPE IV 6" SOLID WHITE LINE (LEFT TURN/CROSSWALK)</p> <p>⑦ PAVEMENT MARKING TAPE, TYPE IV 12" WHITE DIAGONAL @ 20' MINIMUM 5</p> <p>⑧ PAVEMENT MARKING TAPE, TYPE IV 24" SOLID WHITE LINE</p> <p>ⓧ REMOVE EXISTING PAVEMENT MARKING.</p>	<p>↑ SIGN</p> <p>↑ DIRECTION INDICATOR BARRICADE WITH STEADY BURN MONODIRECTIONAL LIGHT @ 20 FT CENTERS ALONG CLOSURE TAPERS.</p> <p>⊙ DRUMS WITH STEADY BURNING LIGHTS @ 20 FT CENTERS ALONG SHLD/SHIFT/EXIT TAPERS @ 50 FT CENTERS ALONG ROADWAY (TANGENT)</p> <p>⊙ TYPE III BARRICADES WITH LIGHTS</p> <p>← ARROW BOARD</p> <p>→ TRAFFIC FLOW INDICATION</p>	<p>▨ WORK ZONE</p> <p>▩ TEMPORARY PAVEMENT (HMA OR PCC)</p> <p>⬢ CLASS C PATCHES, 8 INCH</p> <p>▬ TEMPORARY CONCRETE BARRIER</p> <p>⊙ IMPACT ATTENUATOR TEST LEVEL III</p>	<p>⊙ SP TEMP STEEL PLATE COVERS</p> <p>⊙ SP REPLACE TEMP STEEL PLATE COVERS WITH FINAL CASTINGS</p>
--	--	---	--	---



**Michael Baker INTERNATIONAL**  
 200 W Adams Street  
 Suite 1500  
 Chicago, IL 60606  
 Tel: 312.707.8970  
 Fax: 312.707.8854

USER NAME = DLamb	DESIGNED - TOM	REVISED -
DRAWN - DCL	REVISED -	
PLOT SCALE = 40,0000' / in.	CHECKED - JAL	REVISED -
PLOT DATE = 6/7/2023	DATE - 6/08/2023	REVISED -

**STATE OF ILLINOIS**  
**DEPARTMENT OF TRANSPORTATION**

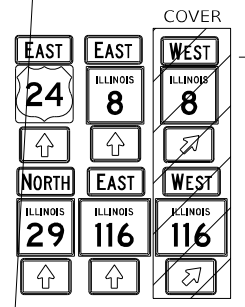
**CEDAR ST. (IL-81L-116) OVER TZPR & IL-29**  
**MAINTENANCE OF TRAFFIC - STAGE 5**

SCALE: 1"=20'    SHEET 5 OF 8 SHEETS    STA. 113+00.00 TO STA. 118+50.00

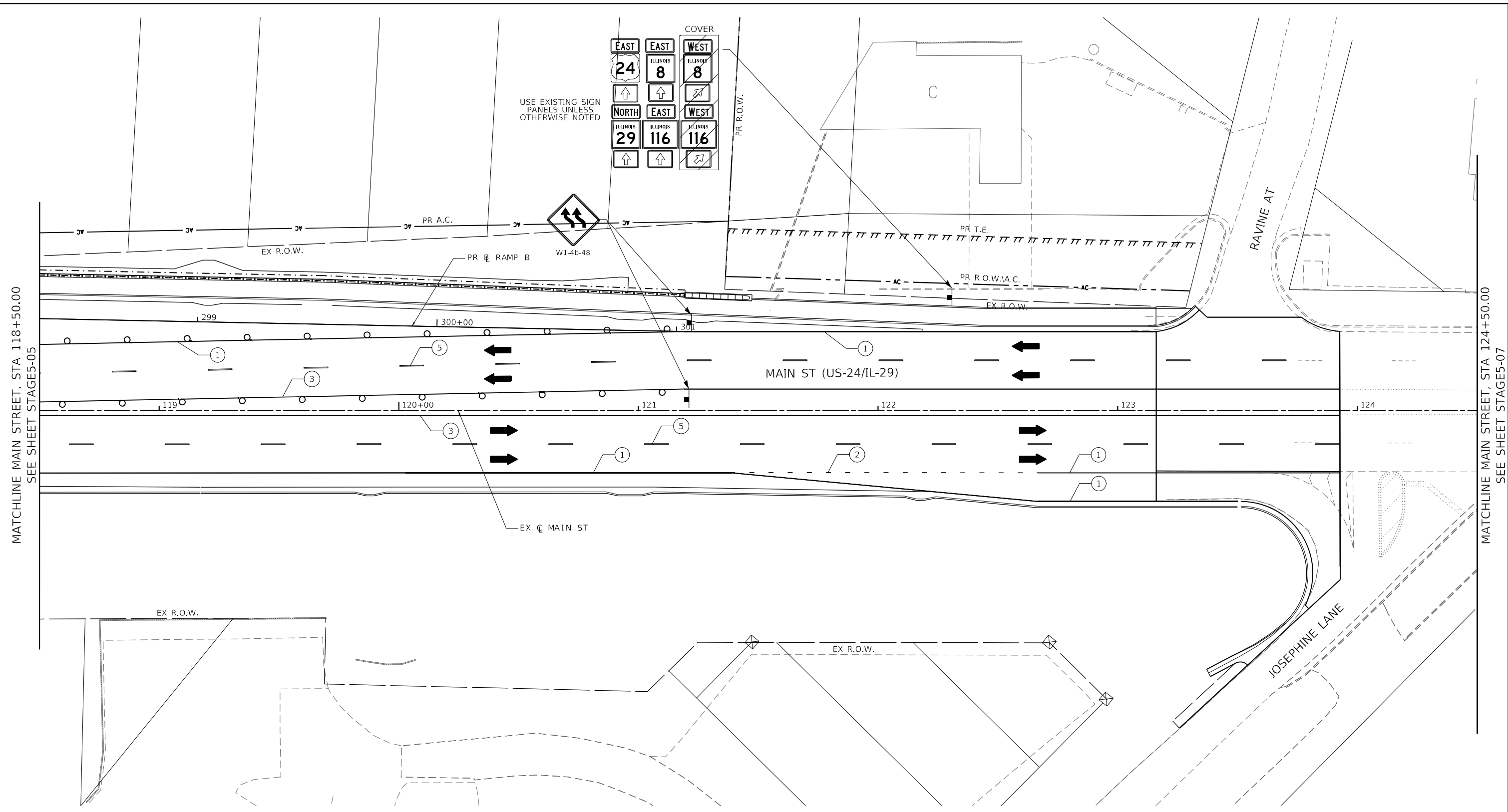
F.A.P. RTE.	SECTION	COUNTY	TOTAL SHEETS	SHEET NO.
VAR.	13 (HVB, HB-3) BR-1;R	TAZEWELL	1173	264
			CONTRACT NO. 68C55	
ILLINOIS FED. AID PROJECT				

STAGES-05/MOT-114





USE EXISTING SIGN PANELS UNLESS OTHERWISE NOTED

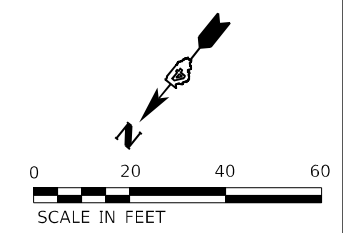


MATCHLINE MAIN STREET, STA 118+50.00  
SEE SHEET STAGES-05

MATCHLINE MAIN STREET, STA 124+50.00  
SEE SHEET STAGES-07

**LEGEND:**

① PAVEMENT MARKING TAPE, TYPE IV 4" SOLID WHITE LINE	⑤ PAVEMENT MARKING TAPE, TYPE IV 4" SKIP-DASH WHITE LINE, (30' SKIP, 10' DASH)	↑ SIGN	▨ WORK ZONE	⊙ SP TEMP STEEL PLATE COVERS
② PAVEMENT MARKING TAPE, TYPE IV 4" SKIP-DASH WHITE LINE, (9' SKIP, 3' DASH)	⑥ PAVEMENT MARKING TAPE, TYPE IV 6" SOLID WHITE LINE (LEFT TURN/CROSSWALK)	↑↑ DIRECTION INDICATOR BARRICADE WITH STEADY BURN MONODIRECTIONAL LIGHT @ 20 FT CENTERS ALONG CLOSURE TAPERS.	▨ TEMPORARY PAVEMENT (HMA OR PCC)	⊙ SP REPLACE TEMP STEEL PLATE COVERS WITH FINAL CASTINGS
③ PAVEMENT MARKING TAPE, TYPE IV 4" SOLID YELLOW LINE	⑦ PAVEMENT MARKING TAPE, TYPE IV 12" WHITE DIAGONAL @ 20' MINIMUM 5	⊙ DRUMS WITH STEADY BURNING LIGHTS @ 20 FT CENTERS ALONG SHLD/SHIFT/EXIT TAPERS @ 50 FT CENTERS ALONG ROADWAY (TANGENT)	⊙ CLASS C PATCHES, 8 INCH	
④ PAVEMENT MARKING TAPE, TYPE IV 4" DOUBLE YELLOW LINE (2@11" C-C)	⑧ PAVEMENT MARKING TAPE, TYPE IV 24" SOLID WHITE LINE	⊙ TYPE III BARRICADES WITH LIGHTS	▨ TEMPORARY CONCRETE BARRIER	
	X REMOVE EXISTING PAVEMENT MARKING.	← ARROW BOARD	⊙ IMPACT ATTENUATOR TEST LEVEL III	
		→ TRAFFIC FLOW INDICATION		



MODEL: Default  
FILE NAME: p:\mbs\bus\bus\_bentley\combus\bus\p03\Documents\Chicago\_IL\01\_Projects\179140\_IDOT\_CedarSt\68C55-H-MOT\Stages\_06.dgn

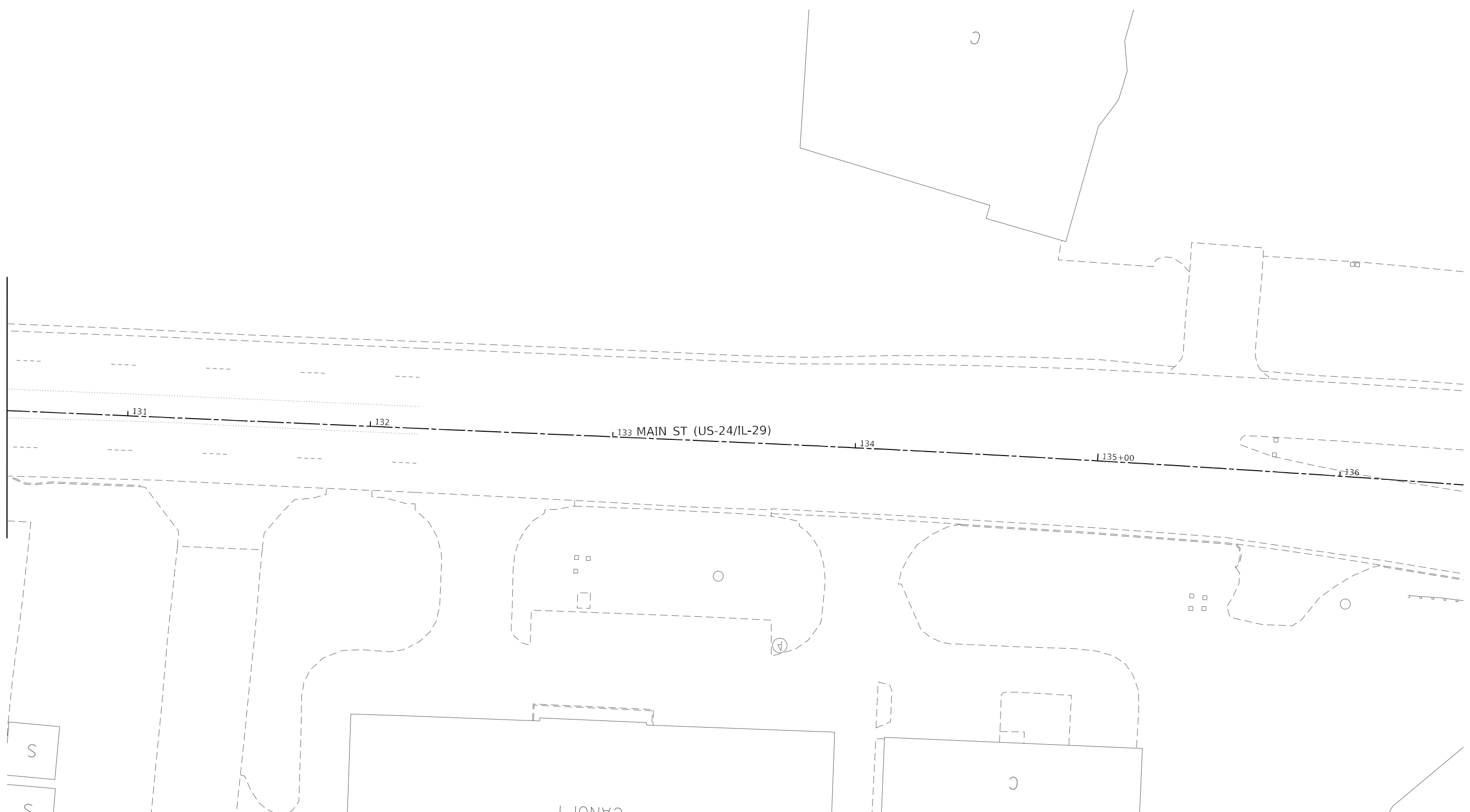
	USER NAME = Winsom,Teng	DESIGNED - TOM	REVISED -	<b>STATE OF ILLINOIS DEPARTMENT OF TRANSPORTATION</b>	<b>CEDAR ST. (IL-81L-116) OVER TZPR &amp; IL-29 MAINTENANCE OF TRAFFIC - STAGE 5</b>	F.A.P. RTE.	SECTION	COUNTY	TOTAL SHEETS	SHEET NO.
	PLOT SCALE = 40,0000 * / in.	CHECKED - JAL	REVISED -			VAR.	13 (HVB, HB-3) BR-1;R	TAZEWELL	1173	265
	PLOT DATE = 5/7/2025	DATE - 4/08/2025	REVISED -	SCALE: 1"=20'	SHEET 6 OF 8 SHEETS	STA. 118+50.00 TO STA. 124+50.00	CONTRACT NO. 68C55		ILLINOIS FED. AID PROJECT	

STAGES-06/MOT-115



MODEL: Default  
 FILE NAME: p:\mbs\bus\shu\ben\p\combus-us-priv\03\Documents\Chicago\1101\_Projects\179140\_IDOT\_CedarSt\PH15\_0\_CADD\Maintenance of Traffic\CADD\_Sheets\179140\_MOT\Stage5\_08.dgn

MATCHLINE MAIN STREET,  
 SEE SHEET STAGES-07



**LEGEND:**

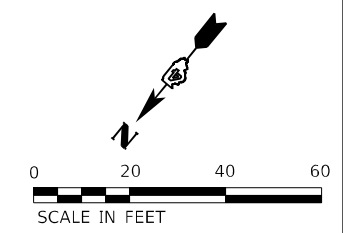
- ① PAVEMENT MARKING TAPE, TYPE IV 4" SOLID WHITE LINE
- ② PAVEMENT MARKING TAPE, TYPE IV 4" SKIP-DASH WHITE LINE, (9' SKIP, 3' DASH)
- ③ PAVEMENT MARKING TAPE, TYPE IV 4" SOLID YELLOW LINE
- ④ PAVEMENT MARKING TAPE, TYPE IV 4" DOUBLE YELLOW LINE (2@11" C-C)

- ⑤ PAVEMENT MARKING TAPE, TYPE IV 4" SKIP-DASH WHITE LINE, (30' SKIP, 10' DASH)
- ⑥ PAVEMENT MARKING TAPE, TYPE IV 6" SOLID WHITE LINE (LEFT TURN/CROSSWALK)
- ⑦ PAVEMENT MARKING TAPE, TYPE IV 12" WHITE DIAGONAL @ 20' MINIMUM 5
- ⑧ PAVEMENT MARKING TAPE, TYPE IV 24" SOLID WHITE LINE
- (X) REMOVE EXISTING PAVEMENT MARKING.

- ↑ 139 SIGN  
DIRECTION INDICATOR BARRICADE WITH STEADY BURN MONODIRECTIONAL LIGHT @ 20 FT CENTERS ALONG CLOSURE TAPERS.
- DRUMS WITH STEADY BURNING LIGHTS @ 20 FT CENTERS ALONG SHLD/SHIFT/EXIT TAPERS @ 50 FT CENTERS ALONG ROADWAY (TANGENT)
- ⊕ TYPE III BARRICADES WITH LIGHTS
- ← ARROW BOARD
- TRAFFIC FLOW INDICATION

- WORK ZONE
- TEMPORARY PAVEMENT (HMA OR PCC)
- CLASS C PATCHES, 8 INCH
- TEMPORARY CONCRETE BARRIER
- IMPACT ATTENUATOR TEST LEVEL III

- TEMP STEEL PLATE COVERS
- REPLACE TEMP STEEL PLATE COVERS WITH FINAL CASTINGS



**Michael Baker INTERNATIONAL**  
 200 W Adams Street  
 Suite 1500  
 Chicago, IL 60606  
 Ph: 312.707.8910  
 Fax: 312.707.8854

USER NAME = DLamb	DESIGNED - TOM	REVISED -
PLOT SCALE = 40,0000 * / in.	DRAWN - DCL	REVISED -
PLOT DATE = 6/7/2023	CHECKED - JAL	REVISED -
	DATE - 6/08/2023	REVISED -

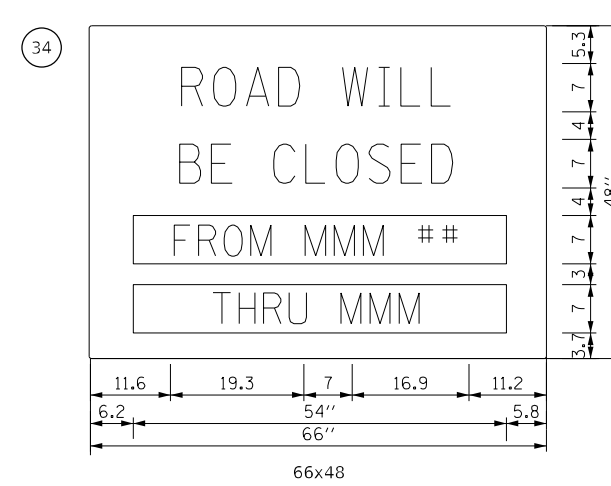
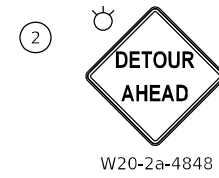
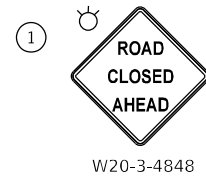
**STATE OF ILLINOIS  
 DEPARTMENT OF TRANSPORTATION**

**CEDAR ST. (IL-81L-116) OVER TZPR & IL-29  
 MAINTENANCE OF TRAFFIC - STAGE 5**

SCALE: 1"=20'    SHEET 8 OF 8 SHEETS    STA. TO STA.

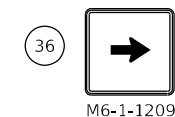
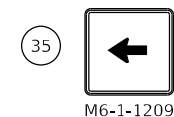
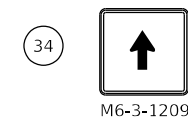
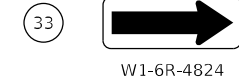
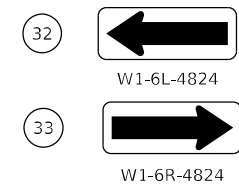
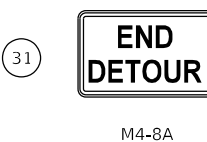

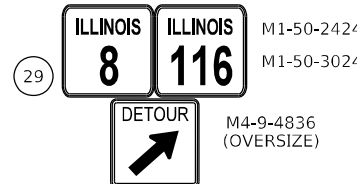
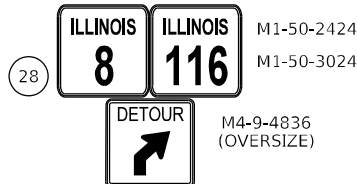
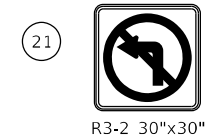
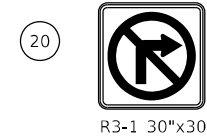
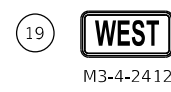
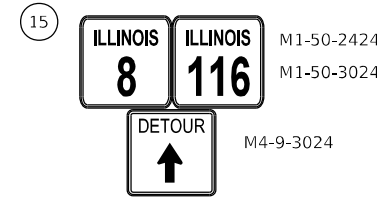
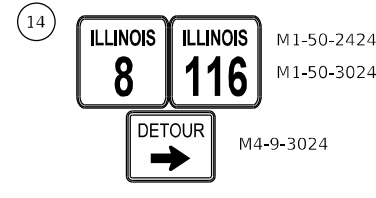
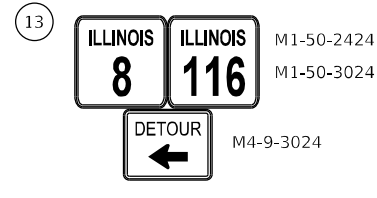
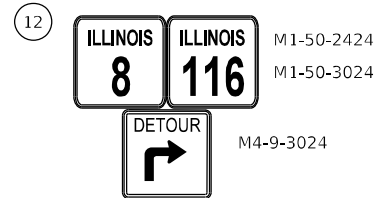
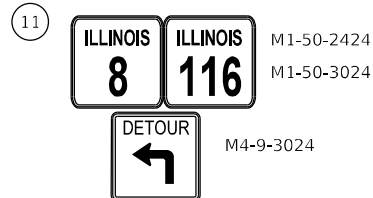
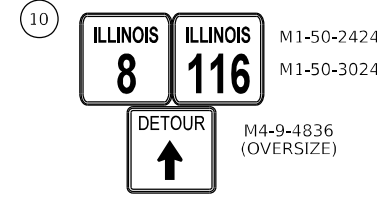
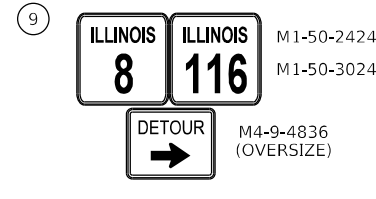
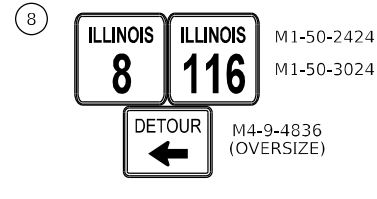
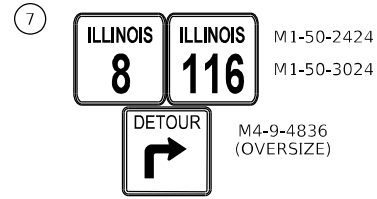
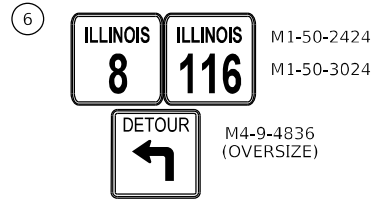
F.A.P. RTE.	SECTION	COUNTY	TOTAL SHEETS	SHEET NO.
VAR.	13 (HVB, HB-3) BR-1;R	TAZEWELL	1173	267
CONTRACT NO. 68C55				
ILLINOIS FED. AID PROJECT				

STAGES-08/MOT-117



NOTE: ERECT SIGN ASSEMBLY (POST-MOUNTED) ON ROAD TO BE CLOSED IN EACH DIRECTION NEAR POINT OF CLOSURE OR WITHIN SECTION TO BE FULLY CLOSED TWO (2) WEEKS PRIOR TO START DATE OF FULL CLOSURE. REMOVE ASSEMBLY AFTER CLOSURE.

- NOTES: 1. ALL TRAFFIC CONTROL DEVICES SHALL BE FURNISHED ERECTED AND MAINTAINED BY THE CONTRACTOR. 2. ALL SIGNS SHALL BE POST MOUNTED, UNLESS OTHERWISE NOTED. 3. LOCATIONS OF TRAFFIC CONTROL DEVICES MAY BE ADJUSTED AS DIRECTED BY THE ENGINEER. 4. TRAFFIC CONTROL SHALL BE IN ACCORDANCE WITH THE STANDARD SPECIFICATIONS FOR ROAD AND BRIDGE CONSTRUCTION. THE MANUAL ON UNIFORM TRAFFIC CONTROL DEVICES, THE HIGHWAY STANDARDS AND SPECIAL PROVISIONS. 5. PLACEMENT AND SPACING OF SIGNS AND BARRICADES SHALL BE IN ACCORDANCE WITH MUTCD TYP. APP. 6. THE COST OF SUPPLYING, ERECTING AND MAINTAINING BARRICADES, WARNING LIGHTS AND ALL SIGNS, INCLUDING SIGN PANEL OVERLAYS SHALL BE INCLUDED IN THE CONTRACT COST OF TRAFFIC CONTROL AND PROTECTION (SPECIAL)



MODEL: Sign 1  
FILE NAME: p:\m\bus\bus\band\combus\bus\proj\03\Documents\Chicago\_IL01\_Projects\179140\_IDOT\_CedarSt\Traffic\Detour\ID68555\_Ext\_Cedar\_St\_Detour\_Sht1.dgn



USER NAME = DLamb	DESIGNED - JAL	REVISED -
	DRAWN - DCL	REVISED -
PLOT SCALE = 10,0000 * / in.	CHECKED - JAL	REVISED -
PLOT DATE = 4/28/2023	DATE - 6/08/2023	REVISED -

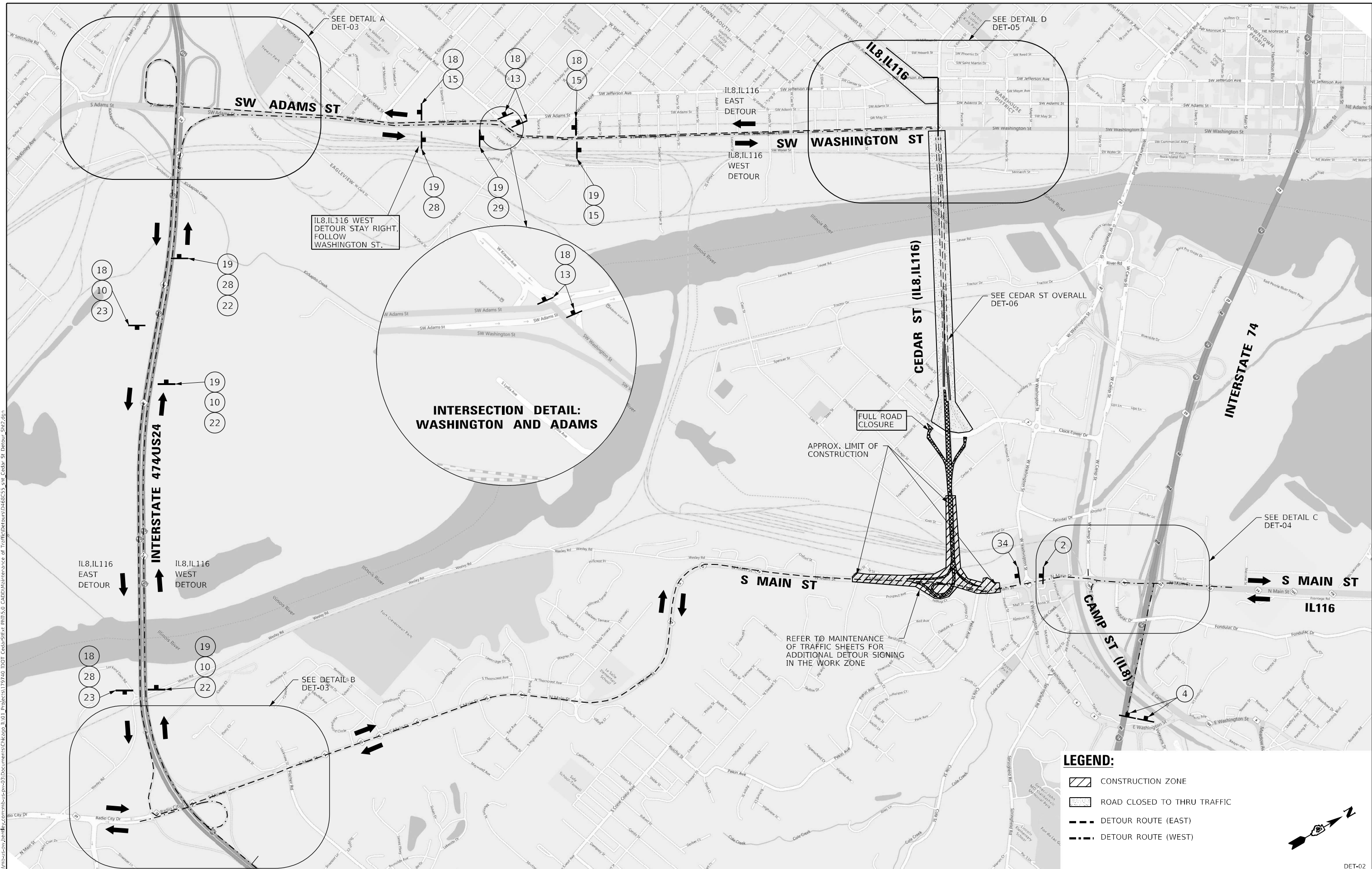
STATE OF ILLINOIS  
DEPARTMENT OF TRANSPORTATION

CEDAR ST. (IL-81L-116) OVER TZPR & IL-29  
DETOUR PLAN - SIGNS  
SCALE: NONE SHEET 1 OF 6 SHEETS STA. TO STA.

F.A.P. RTE.	SECTION	COUNTY	TOTAL SHEETS	SHEET NO.
VAR.	13 (HVB, HB-3) BR-1;R	TAZEWELL	1173	268
CONTRACT NO. 68C55				

DET-01

MODEL Stage 1  
 FILE NAME: p:\projects\bus-bentley.com\bus-pw\03\Documents\Chicago\_IL01\_Projects\179140\_IDOT\_CedarSt\179140\_IDOT\_CedarSt\_DET-02.dgn



**Michael Baker INTERNATIONAL**  
 200 W Adams Street  
 Suite 1500  
 Chicago, IL 60606  
 Tel: 312.707.8970  
 Fax: 312.707.8854

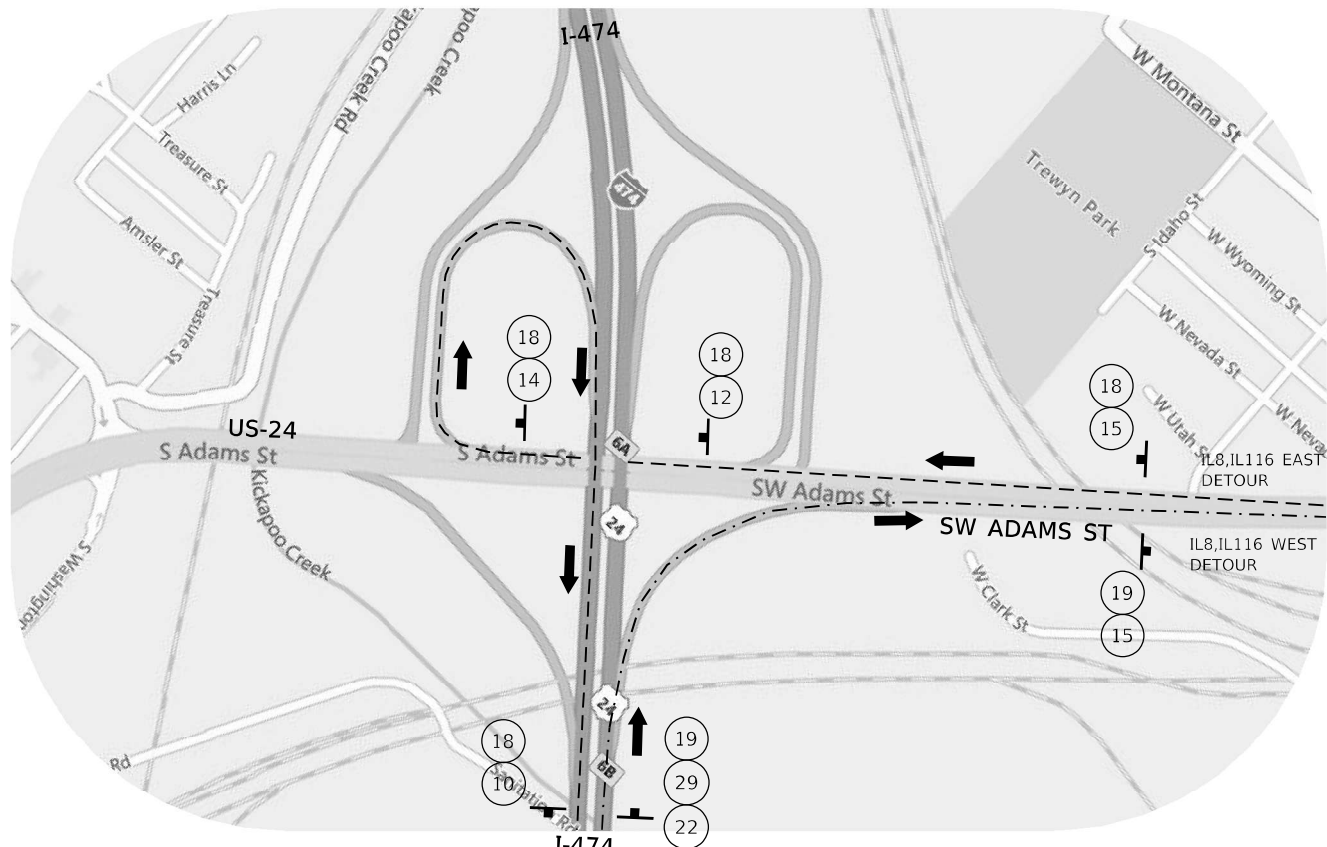
USER NAME = Wilson,Teng	DESIGNED - JAL	REVISED -
	DRAWN - DCL	REVISED -
PLOT SCALE = 1600,0000' / in.	CHECKED - JAL	REVISED -
PLOT DATE = 5/7/2025	DATE - 4/08/2025	REVISED -

**STATE OF ILLINOIS  
 DEPARTMENT OF TRANSPORTATION**

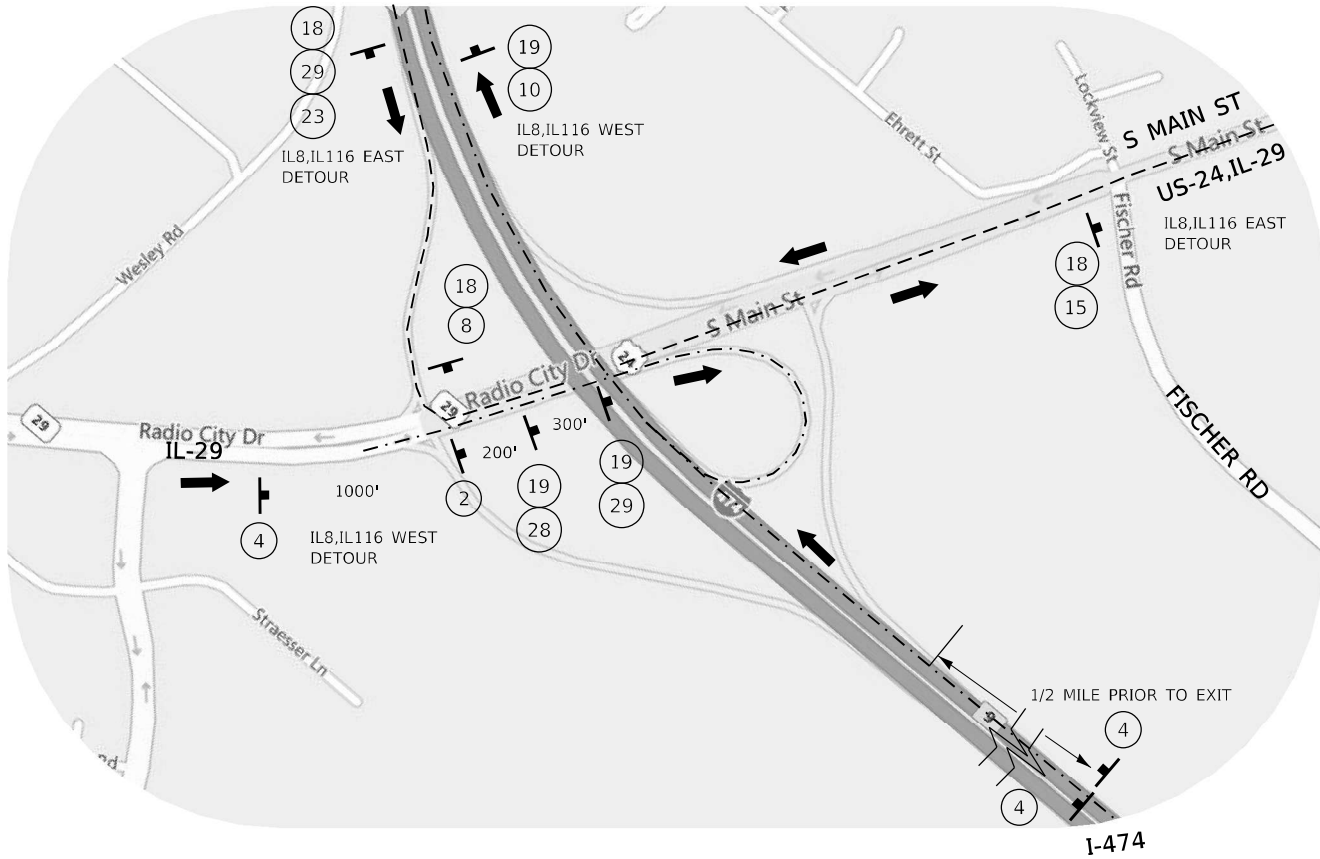
<b>CEADR ST (IL-8/IL-116) OVER TZPR \$ IL-29</b>			
<b>DETOUR PLAN - OVERALL</b>			
SCALE: NONE	SHEET 2	OF 6 SHEETS	STA. TO STA.

F.A.P. RTE.	SECTION	COUNTY	TOTAL SHEETS	SHEET NO.
VAR.	13 (HVB, HB-3) BR-1;R	TAZEWELL	1173	269
CONTRACT NO. 68C55				
ILLINOIS FED. AID PROJECT				

DET-02



**DETAIL A**  
**SW ADAMS ST & I-474**



**DETAIL B**  
**I-474 & S MAIN ST**

**LEGEND:**

- CONSTRUCTION ZONE
- ROAD CLOSED TO THRU TRAFFIC
- DETOUR ROUTE (EAST)
- DETOUR ROUTE (WEST)

MODEL Stage 1  
 FILE NAME: p:\projects\bus-pw\03\Documents\Chicago\_IL01\_Projects\179740\_IDOT\_CedarStExt\_Plan5.0\_CADD\Interference of Traffic\Detours\ID68C55\_ext\_Cedar\_St\_Detour\_Sht3.dgn

**Michael Baker INTERNATIONAL**  
 200 W Adams Street  
 Suite 1500  
 Chicago, IL 60606  
 Tel: 312.707.8970  
 Fax: 312.707.8854

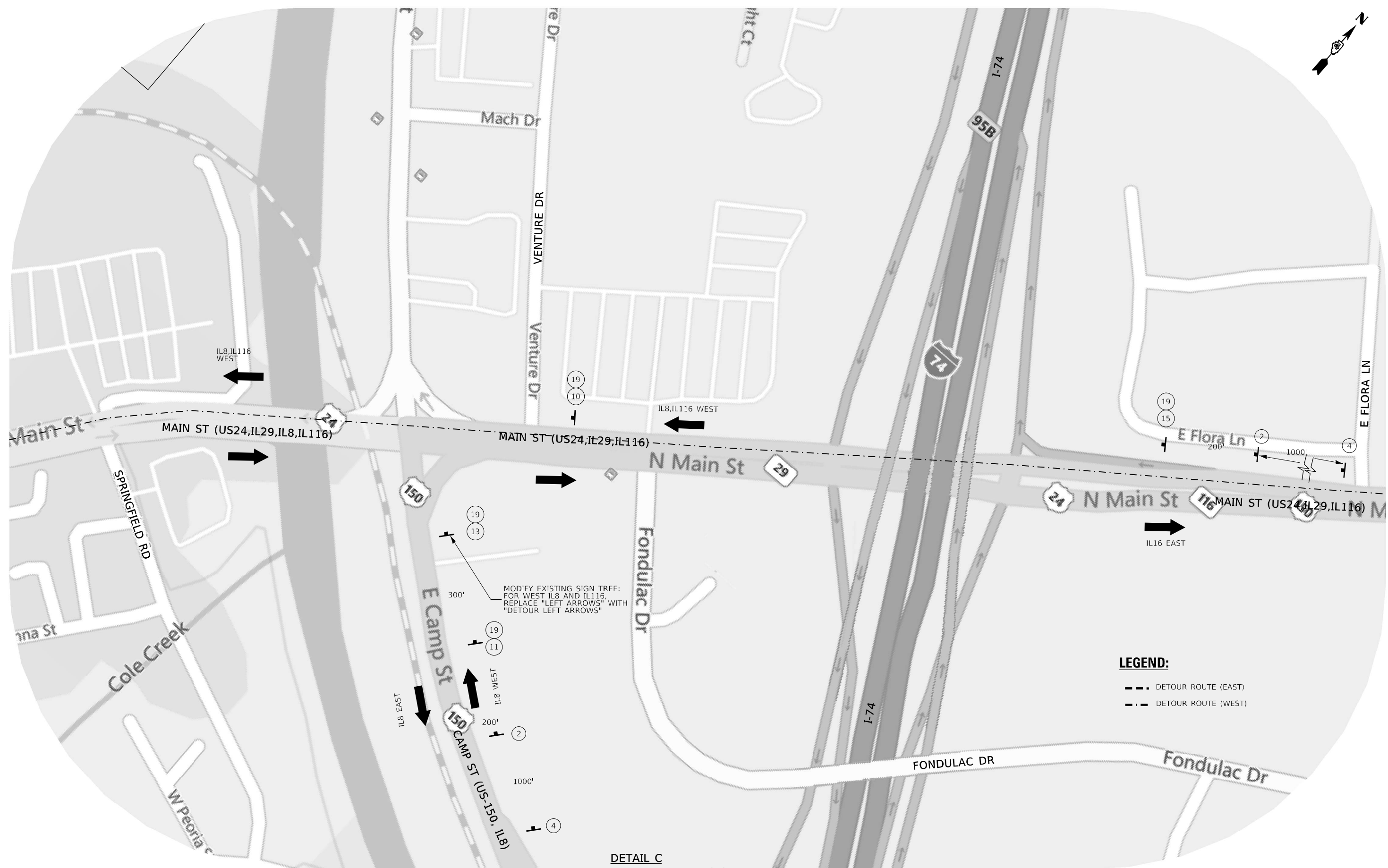
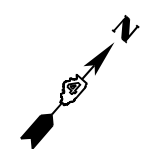
USER NAME = Winslon,Teng	DESIGNED - JAL	REVISED -
	DRAWN - DCL	REVISED -
PLOT SCALE = 700,0000' / in.	CHECKED - JAL	REVISED -
PLOT DATE = 5/7/2025	DATE - 4/08/2025	REVISED -

**STATE OF ILLINOIS**  
**DEPARTMENT OF TRANSPORTATION**

<b>CEDAR ST. (IL-81L-116) OVER TZPR &amp; IL-29</b>			
<b>DETOUR PLAN - DETAILS</b>			
SCALE: NONE	SHEET 3	OF 6 SHEETS	STA. TO STA.

F.A.P. RTE.	SECTION	COUNTY	TOTAL SHEETS	SHEET NO.
VAR.	13 (HVB, HB-3) BR-1;R	TAZEWELL	1173	270
CONTRACT NO. 68C55				
ILLINOIS FED. AID PROJECT				

DET-03



DETAIL C  
MAIN STREET/US 150/US 24/IL 116 & I-74

**LEGEND:**  
 - - - DETOUR ROUTE (EAST)  
 - . - - DETOUR ROUTE (WEST)

MODEL: Stage 1  
 FILE: MAJLE\_Plan\mbsubstus-bentley.com\mbsubstus-pw03\Documents\Chicago\_IL\01\_Projects\179140\_IDOT\_CedarSt\Drawings\046855\_dtd\_Cedar\_St\_Detour\_Shts.dgn

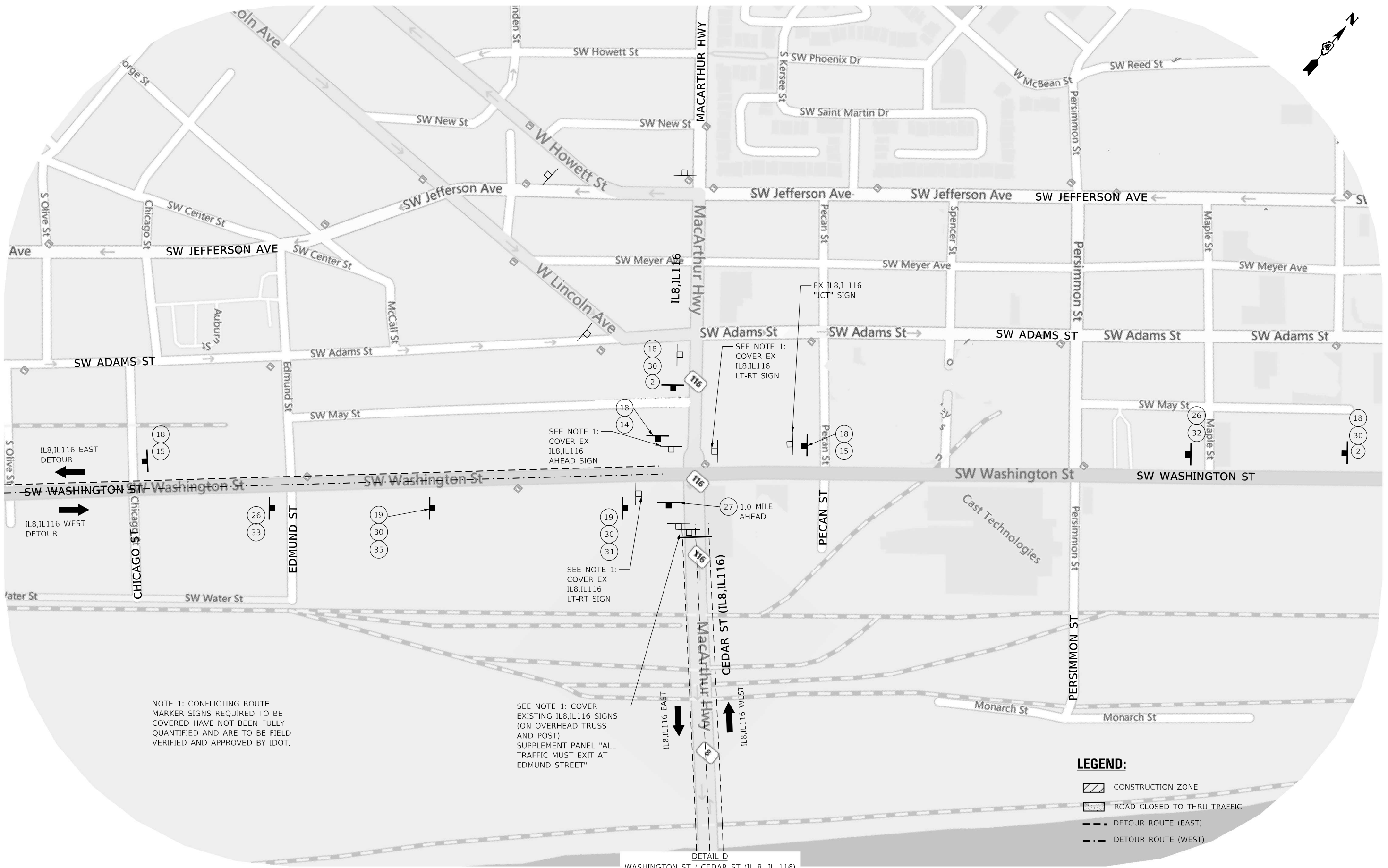

**Michael Baker INTERNATIONAL**  
 200 W Adams Street  
 Suite 1500  
 Chicago, IL 60606  
 PH: 312.707.8970  
 FAX: 312.707.8854

USER NAME = Winsou,Teng	DESIGNED - JAL	REVISED -
DRAWN - DCL	REVISED -	
PLOT SCALE = 200,0000' / in.	CHECKED - JAL	REVISED -
PLOT DATE = 5/7/2025	DATE - 4/08/2025	REVISED -

**STATE OF ILLINOIS  
 DEPARTMENT OF TRANSPORTATION**

**CEDAR ST. (IL-8/IL-116) OVER TZPR & IL-29  
 DETOUR DETAIL C**  
 SCALE: 1"=100' SHEET 4 OF 6 SHEETS STA. TO STA.

F.A.P. RTE.	SECTION	COUNTY	TOTAL SHEETS	SHEET NO.
VAR.	13 (HVB, HB-3) BR-1;R	TAZEWELL	1173	271
CONTRACT NO. 68C55			DET-04	
ILLINOIS FED. AID PROJECT				



NOTE 1: CONFLICTING ROUTE MARKER SIGNS REQUIRED TO BE COVERED HAVE NOT BEEN FULLY QUANTIFIED AND ARE TO BE FIELD VERIFIED AND APPROVED BY IDOT.

SEE NOTE 1: COVER EXISTING IL8,IL116 SIGNS (ON OVERHEAD TRUSS AND POST) SUPPLEMENT PANEL "ALL TRAFFIC MUST EXIT AT EDMUND STREET"

**LEGEND:**

- CONSTRUCTION ZONE
- ROAD CLOSED TO THRU TRAFFIC
- DETOUR ROUTE (EAST)
- DETOUR ROUTE (WEST)

DETAIL D  
WASHINGTON ST / CEDAR ST (IL 8, IL 116)

MODEL Stage 1  
 FILE NAME: p:\projects\bus-bentley\combus-us-pw\03\Documents\Chicago\_IL01\_Projects\179140\_IDOT\_CedarSt\Traffic\Detours\ID68553\_det\_Cedar\_St\_Detour\_Shtd.dgn

**Michael Baker INTERNATIONAL**  
 200 W Adams Street  
 Suite 1500  
 Chicago, IL 60606  
 Tel: 312.707.8970  
 Fax: 312.707.8854

USER NAME =	Wilson,Teng	DESIGNED -	JAL	REVISED -	
DRAWN -	DCL	REVISED -			
PLOT SCALE =	300,0000' / in.	CHECKED -	JAL	REVISED -	
PLOT DATE =	5/7/2025	DATE -	4/08/2025	REVISED -	

**STATE OF ILLINOIS  
DEPARTMENT OF TRANSPORTATION**

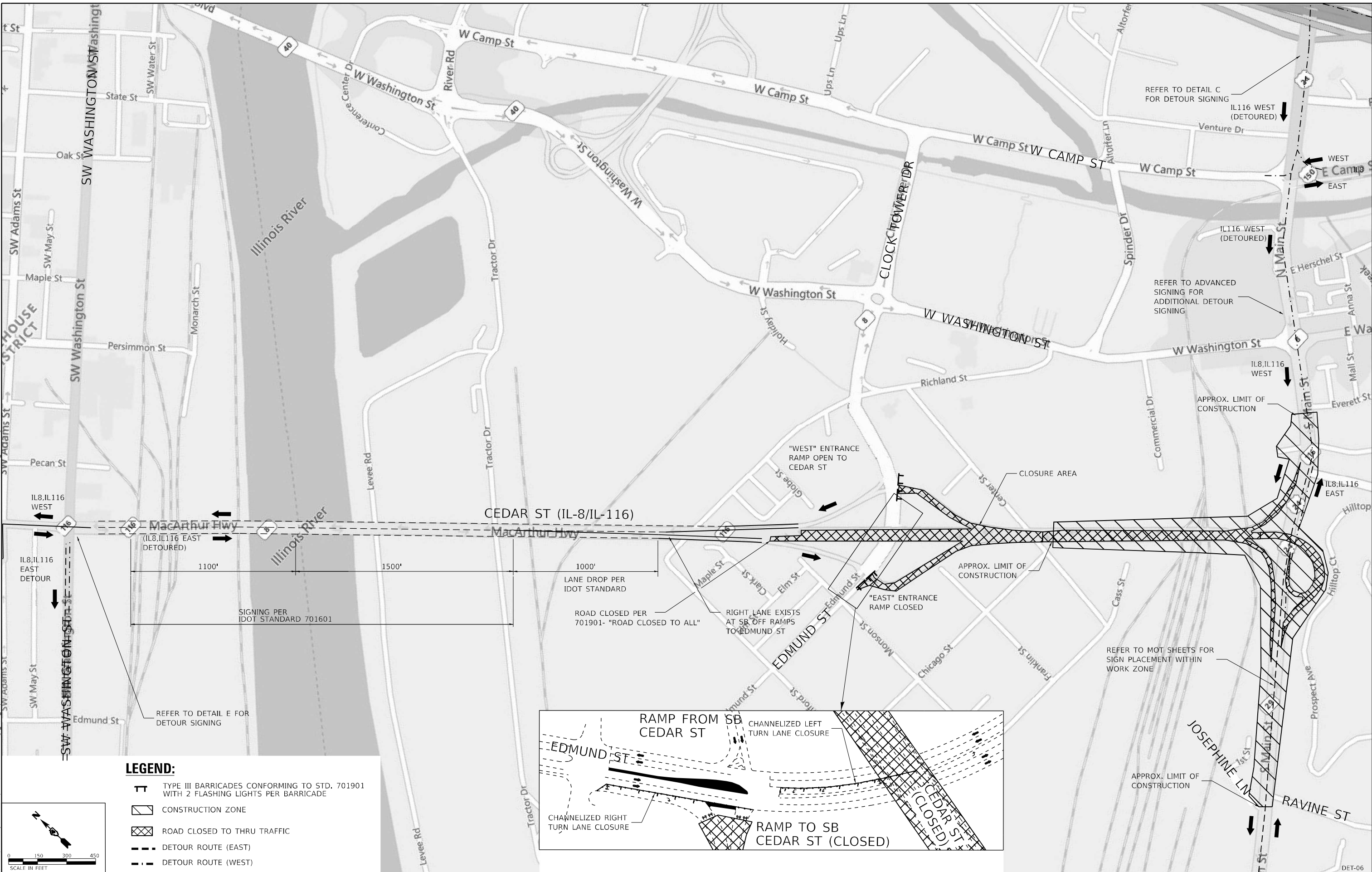
**CEDAR ST (IL-8/IL-116) OVER TZPR & IL-29  
DETOUR PLAN - DETAIL D**

SCALE: 1"=150' SHEET 5 OF 6 SHEETS STA. TO STA.

F.A.P. RTE.	SECTION	COUNTY	TOTAL SHEETS	SHEET NO.
VAR.	13 (HVB, HB-3) BR-1;R	TAZEWELL	1173	272
CONTRACT NO. 68C55				
ILLINOIS		FED. AID PROJECT		

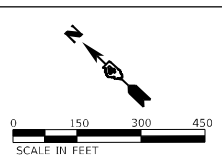
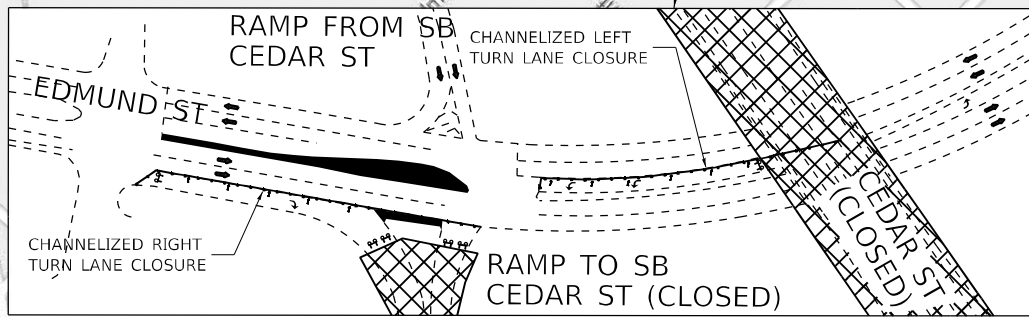
DET-05





**LEGEND:**

- TYPE III BARRICADES CONFORMING TO STD. 701901 WITH 2 FLASHING LIGHTS PER BARRICADE
- CONSTRUCTION ZONE
- ROAD CLOSED TO THRU TRAFFIC
- DETOUR ROUTE (EAST)
- DETOUR ROUTE (WEST)



MODEL: Default  
 FILE NAME: p:\m\bus\bus-bentley\com\bus\p\03\Documents\Chicago 11\01\Project\170140\_IDOT\_CedarStExt\_Plan5.0\_CADD\Interference of Traffic\Detour\1106855-MOT\cedar-st\_overall.dgn  
 PROJECT: 170140\_IDOT\_CedarStExt\_Plan5.0\_CADD\Interference of Traffic\Detour\1106855-MOT\cedar-st\_overall.dgn

**Michael Baker INTERNATIONAL**  
 200 W Adams Street  
 Suite 1500  
 Chicago, IL 60606  
 Tel: 312.707.8970  
 Fax: 312.707.8854

USER NAME = Winson,Teng	DESIGNED - JAL	REVISED -
	DRAWN - DCL	REVISED -
PLOT SCALE = 600,0000' / in.	CHECKED - JAL	REVISED -
PLOT DATE = 5/7/2025	DATE - 4/08/2025	REVISED -

**STATE OF ILLINOIS  
 DEPARTMENT OF TRANSPORTATION**

**CEDAR ST. (IL-8/IL-116) OVER TZPR & IL-29  
 DETOUR PLAN - CEDAR ST OVERALL**

SCALE: 1"=300' SHEET 6 OF 6 SHEETS STA. TO STA.

F.A.P. RTE.	SECTION	COUNTY	TOTAL SHEETS	SHEET NO.
VAR.	13 (HVB, HB-3) BR-1:R	TAZEWELL	1173	273
			CONTRACT NO. 68C55	











ILLINOIS FED. AID PROJECT

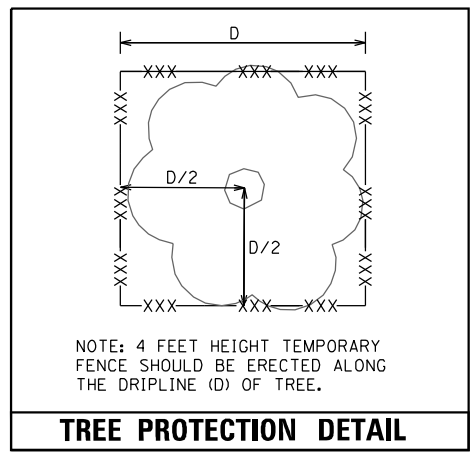
DET-06



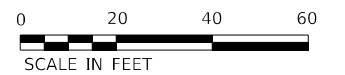
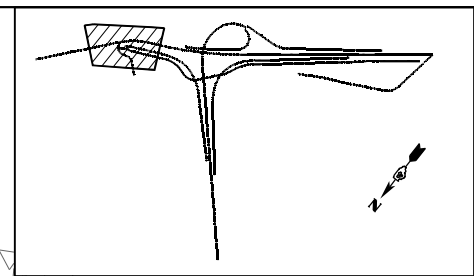
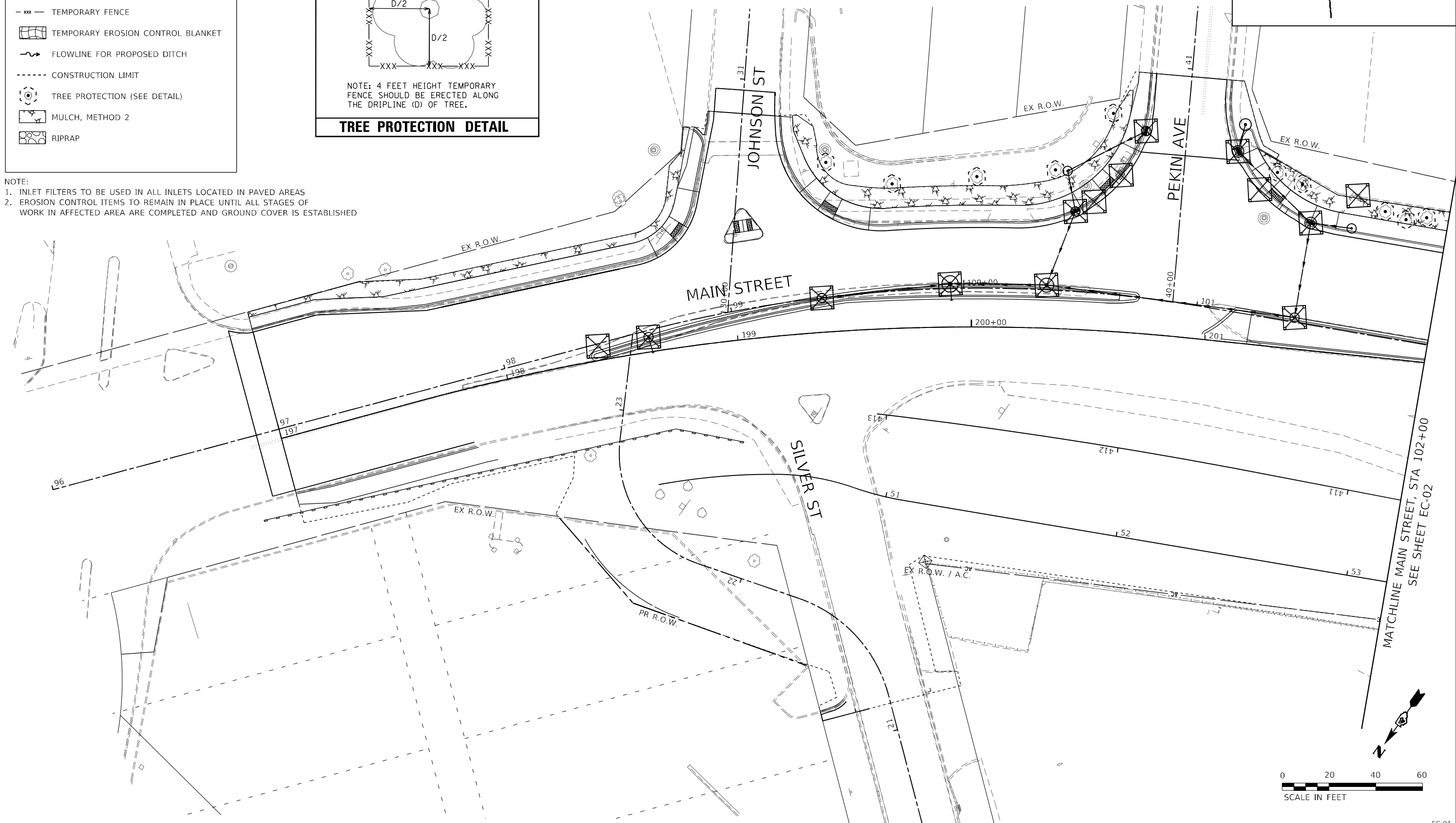
EROSION CONTROL SCHEDULE (CONT.)																			
STAGE	STRUCTURE ID	STATION	OFFSET	LT/RT	STATION	OFFSET	LT/RT	20101100	25100115	28000250	28000305	28000315	28000400	28000500	28001100	28100105	28100107	28100109	28200200
								TREE TRUNK PROTECTION EACH	MULCH METHOD 2 ACRE	TEMPORARY EROSION CONTROL SEEDING POUND	TEMPORARY DITCH CHECKS FOOT	AGGREGATE DITCH CHECKS TON	PERIMETER EROSION BARRIER FOOT	INLET AND PIPE PROTECTION EACH	TEMPORARY EROSION CONTROL BLANKET SQ YD	STONE RIPRAP, CLASS A3 SQ YD	STONE RIPRAP, CLASS A4 SQ YD	STONE RIPRAP, CLASS A5 SQ YD	FILTER FABRIC SQ YD
<b>CEDAR STREET</b>																			
1 & 2		83+92.94	89.65	LT	84+24.57	88.20	LT			5.50					262				
1 & 2		84+24.57	88.20	LT	85+13.13	60.54	LT			10.60					509				
1 & 2		84+60.26	109.88	RT	84+99.08	96.18	RT			6.00					290				
1 & 2		84+99.08	96.18	RT	85+70.98	80.15	RT			9.20					443				
1 & 2		84+59.14	65.96	LT							25								
1 & 2		84+60.22	109.65	RT	85+70.98	80.15	RT					83							
1, 2, & 3	302	85+89.11	53.83	LT									1						
1, 2, & 3	301	86+00.00	1.91	LT									1						
1, 2, & 3	300	86+03.46	57.92	RT												70			70
4		85+34.91	43.80	LT							25								
4		86+80.00	35.99	LT							25								
4		87+83.46	36.17	LT							25								
4		67+67.40	56.33	RT	72+80.00	47.36	RT			11.30			495		545				
4		67+67.40	46.45	LT	72+80.00	47.00	LT			12.50			495		605				
4		72+80.00	47.36	RT	75+40.74	47.39	RT			23.60			316		1139				
4		72+80.00	47.00	LT	75+63.03	50.53	LT			21.40			343		1031				
4		74+12.40	42.38	LT												47			
4		74+12.58	41.51	RT												47			
4		81+66.67	58.27	LT	83+25.83	60.85	LT			11.30					544				
4		81+75.84	63.42	RT	83+15.54	62.55	RT			11.20					542				
4		85+13.13	60.54	LT	88+59.95	53.72	LT			21.50					1039				
4		85+70.84	79.95	RT	88+59.95	51.89	RT			20.50					989				
4		85+70.98	80.15	RT	88+59.95	51.86	RT					175							
<b>RAMP A</b>																			
4		188+59.95	32.89	RT	190+34.31	26.13	RT			5.50			120		266				
1, 2, & 3	903	189+69.86	61.50	LT													56		56
1, 2, & 3	904	189+69.86	45.61	RT										1					
3		190+34.31	39.39	RT	192+58.35	32.02	RT		0.102	10.20			186						
1, 2, & 3	532	194+39.64	24.05	RT										1					
1, 2, & 3	EX INLET	194+54.87	17.00	RT										1					
1, 2, & 3	531	194+70.13	18.25	RT										1					
<b>RAMP B</b>																			
4		288+59.95	34.72	LT	289+70.00	40.64	LT			5.00					241				
1, 2, & 3	901	288+65.00	13.83	LT										1					
1, 2, & 3	900	288+65.00	76.17	RT												44			44
1, 2, & 3	902	288+76.60	17.23	LT										1					
3		289+70.00	40.64	LT	291+35.00	49.88	LT			10.80					518				
1 & 2		291+35.00	49.88	LT	301+03.18	93.61	LT			136.70					6612				
1, 2, & 3	700	290+60.06	61.93	RT													36		36
1, 2, & 3	701	290+60.06	8.00	LT										1					
1, 2, & 3	702	290+60.06	19.02	LT										1					
1, 2, & 3	703	290+78.33	8.00	LT										1					
1, 2, & 3	704	290+85.37	8.00	LT										1					
1, 2, & 3	705	291+45.35	8.00	LT										1					
1, 2, & 3	706	291+45.34	20.17	LT										1					
1, 2, & 3	110	292+50.00	8.00	LT										1					
1, 2, & 3	111	293+64.17	8.00	LT										1					
1, 2, & 3	112	293+64.17	23.52	LT										1					
1, 2, & 3	113	295+50.00	8.00	LT										1					
1, 2, & 3	114	297+24.16	8.00	LT										1					
1, 2, & 3	115	297+24.17	23.52	LT										1					
1, 2, & 3	116	298+14.17	8	LT										1					
1, 2, & 3	117	298+14.17	23.52	LT										1					
1, 2, & 3	118	299+04.17	8	LT										1					
1, 2, & 3	119	299+04.17	23.52	LT										1					
1, 2, & 3	120	300+76.95	5.51	LT										1					
1, 2, & 3	124	300+77.23	19.76	LT										1					
1, 2, & 3		300+79.55	25.12	LT	301+03.19	24.65	LT									24			
1, 2, & 3	121	300+83.99	5.37	LT										1					
<b>RAMP C</b>																			
3		308+73.52	105.7	LT	310+43.63	27.92	LT			15.70					759				
3		308+00.60	69.71	LT	309+28.86	49.76	LT			23.50					1134				
3	136	308+17.90	49.80	LT										1					
3	133	308+29.40	64.28	LT										1					
3	138	308+69.58	109.24	LT										1					
3		308+93.54	9.42	RT	310+11.25	13.61	RT			2.10					98				
3	132	308+99.32	63.35	LT										1					
3	134	310+13.90	15.76	RT										1					
3	EX BOX CULVERT	310+39.98	104.35	RT										1					
3		314+41.69	12.08	RT	316+03.77	12.08	RT			2.10					99				
<b>RAMP D</b>																			
3	520	406+92.30	36.55	RT										1					
3		407+49.73	45.66	RT	409+63.61	29.59	RT			9.40					453				
3		406+97.79	22.00	RT	409+38.26	25.16	RT			13.90					670				
3		407+21.18	9.42	LT	412+40.45	17.68	LT			13.10					633				
3	519	407+35.28	39.41	RT										1					
<b>SILVER STREET</b>																			
3	EX INLET	20+60.91	15.09	RT										1					
3	EX INLET	20+75.65	14.76	LT										1					
3		21+17.07	29.97	LT	22+85.68	12.58	LT			3.30					155				
3		21+17.86	29.61	RT	21+47.59	44.35	RT					47							
3	533	21+99.86	11.25	RT										1					
3	534	22+00.07	11.25	LT										1					
<b>MULTI-USE PATH</b>																			
1 & 2		55+00.00	27.52	RT	55+79.41	20.99	RT			6.50					312				
1 & 2		55+79.41	20.99	RT	59+67.11	8.63	RT			31.50					1522				
1 & 2		55+74.98	13.06	LT	59+85.31	8.80	RT			14.60									

**LEGEND:**

-  TEMPORARY DITCH CHECK
-  PERIMETER EROSION BARRIER
-  INLET AND PIPE PROTECTION
-  TEMPORARY FENCE
-  TEMPORARY EROSION CONTROL BLANKET
-  FLOWLINE FOR PROPOSED DITCH
-  CONSTRUCTION LIMIT
-  TREE PROTECTION (SEE DETAIL)
-  MULCH, METHOD 2
-  RIPRAP



NOTE:  
 1. INLET FILTERS TO BE USED IN ALL INLETS LOCATED IN PAVED AREAS  
 2. EROSION CONTROL ITEMS TO REMAIN IN PLACE UNTIL ALL STAGES OF WORK IN AFFECTED AREA ARE COMPLETED AND GROUND COVER IS ESTABLISHED



MODEL: Default  
 FILE NAME: p:\mbs\bus-bentley\combus\bus-pw\03\Documents\Chicago\_11\01\_Projects\179140\_IDOT\_CedarStExt\_Plan\_5.0\_CADD\Hydraulic\Erosion\_Control\68C55-SubEros1D-Plan01.dgn



USER NAME = Wilson,Teng	DESIGNED - TN	REVISED -
DRAWN - MP	REVISIONS -	
PLOT SCALE = 40,0000' / in.	CHECKED - TN	REVISED -
PLOT DATE = 5/1/2025	DATE - 5/02/2025	REVISED -

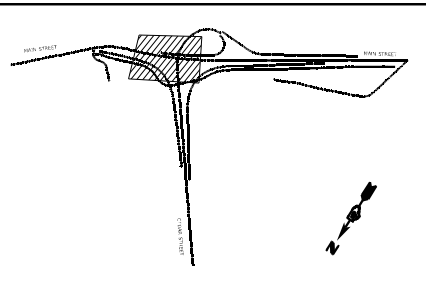
**STATE OF ILLINOIS  
 DEPARTMENT OF TRANSPORTATION**

**CEDAR ST. (IL-81L-116) OVER TZPR & IL-29  
 EROSION CONTROL PLAN - STAGE 1 AND 2 - MAIN ST**

SCALE: 1"=20'    SHEET 1 OF 18 SHEETS    STA. TO STA. 102+00

F.A.P. RTE.	SECTION	COUNTY	TOTAL SHEETS	SHEET NO.
VAR.	13 (HVB, HB-3) BR-1;R	TAZEWELL	1173	276
CONTRACT NO. 68C55				
ILLINOIS FED. AID PROJECT				

EC-01



SEE SHEET EC-01  
MATCHLINE MAIN STREET, STA 102+00

MAIN STREET

MAIN STREET

CEDAR STREET

MATCHLINE MAIN STREET, STA 107+50  
SEE SHEET EC-03

**LEGEND:**

- TEMPORARY DITCH CHECK
- PERIMETER EROSION BARRIER
- INLET AND PIPE PROTECTION
- TEMPORARY FENCE
- TEMPORARY EROSION CONTROL BLANKET
- FLOWLINE FOR PROPOSED DITCH
- CONSTRUCTION LIMIT
- TREE PROTECTION (SEE DETAIL)
- MULCH, METHOD 2
- RIPRAP

NOTE:  
 1. INLET FILTERS TO BE USED IN ALL INLETS LOCATED IN PAVED AREAS  
 2. EROSION CONTROL ITEMS TO REMAIN IN PLACE UNTIL ALL STAGES OF WORK IN AFFECTED AREA ARE COMPLETED AND GROUND COVER IS ESTABLISHED



MODEL: Default  
 FILE NAME: p:\mbs\bus\bus\bandh\c\combus\bus\p\03\Documents\Chicago\_IL\01\_Projects\179140\_IDOT\_CedarStExt\_PRR15.0\_CADD\Hydraulic\Erosion\_Control\68C55-Sub-Eros102-41.mxd  
 PROJECT: 179140\_IDOT\_CedarStExt\_PRR15.0\_CADD\Hydraulic\Erosion\_Control\68C55-Sub-Eros102-41.mxd



USER NAME =	Wilson,Teng	DESIGNED -	TN	REVISED -	
DRAWN -	JP	REVISOR -		REVISION -	
PLOT SCALE =	40,0000 * / in.	CHECKED -	TN	REVISOR -	
PLOT DATE =	5/1/2025	DATE -	5/02/2025	REVISOR -	

**STATE OF ILLINOIS  
DEPARTMENT OF TRANSPORTATION**











**CEDAR ST. (IL-81L-116) OVER TZPR & IL-29  
EROSION CONTROL PLAN - STAGE 1 AND 2 - MAIN ST**

SCALE: 1"=20'    SHEET 2    OF 18    SHEETS    STA. 102+00    TO STA. 107+50

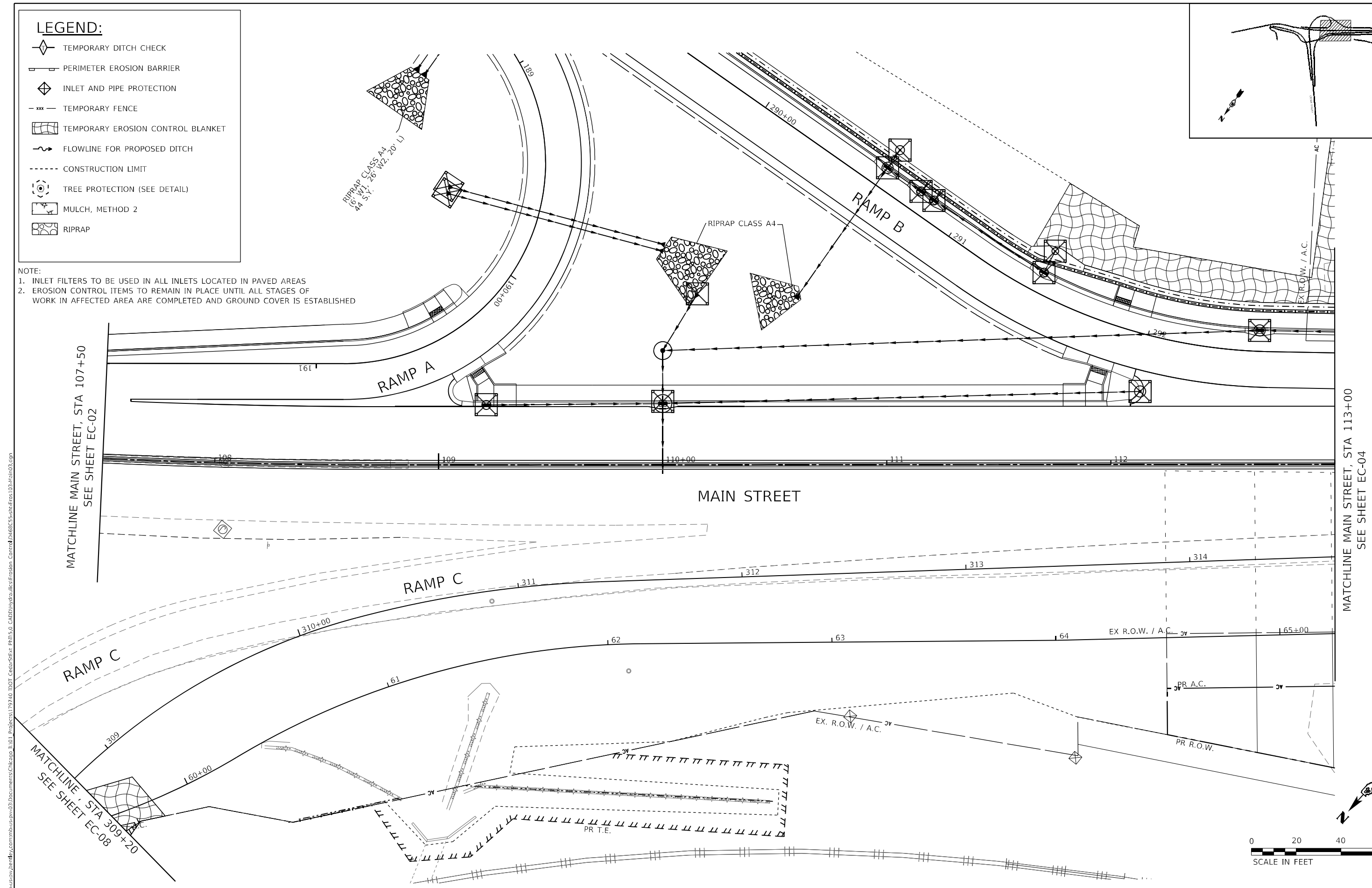
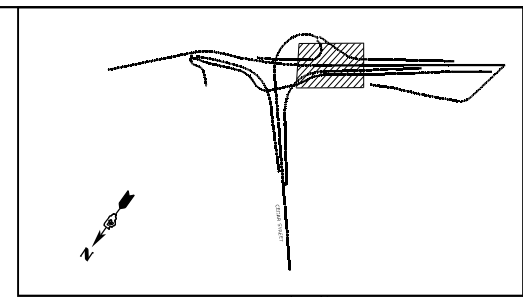
F.A.P. RTE.	SECTION	COUNTY	TOTAL SHEETS	SHEET NO.
VAR.	13 (HVB, HB-3) BR-1;R	TAZEWELL	1173	277
CONTRACT NO. 68C55				
ILLINOIS FED. AID PROJECT				

EC-02

**LEGEND:**

-  TEMPORARY DITCH CHECK
-  PERIMETER EROSION BARRIER
-  INLET AND PIPE PROTECTION
-  TEMPORARY FENCE
-  TEMPORARY EROSION CONTROL BLANKET
-  FLOWLINE FOR PROPOSED DITCH
-  CONSTRUCTION LIMIT
-  TREE PROTECTION (SEE DETAIL)
-  MULCH, METHOD 2
-  RIPRAP

NOTE:  
 1. INLET FILTERS TO BE USED IN ALL INLETS LOCATED IN PAVED AREAS  
 2. EROSION CONTROL ITEMS TO REMAIN IN PLACE UNTIL ALL STAGES OF WORK IN AFFECTED AREA ARE COMPLETED AND GROUND COVER IS ESTABLISHED



MODEL: Default  
 FILE NAME: p:\projects\bus-bentley\c:\msb\bus-pw\03\Documents\Chicago\_11\01\_Projects\179740\_IDOT\_CedarSt\Ext\_Plan\_S0\_CADD\Hydraulic\Erosion\_Control\68C55-Sub-Eros-103.dwg  
 PROJECT: 179740\_IDOT\_CedarSt\Ext\_Plan\_S0\_CADD\Hydraulic\Erosion\_Control\68C55-Sub-Eros-103.dwg



USER NAME = Wilson,Teng	DESIGNED - TN	REVISED -
DRAWN - JP	REVISED -	
PLOT SCALE = 40,0000 * / in.	CHECKED - TN	REVISED -
PLOT DATE = 5/1/2025	DATE - 5/02/2025	REVISED -

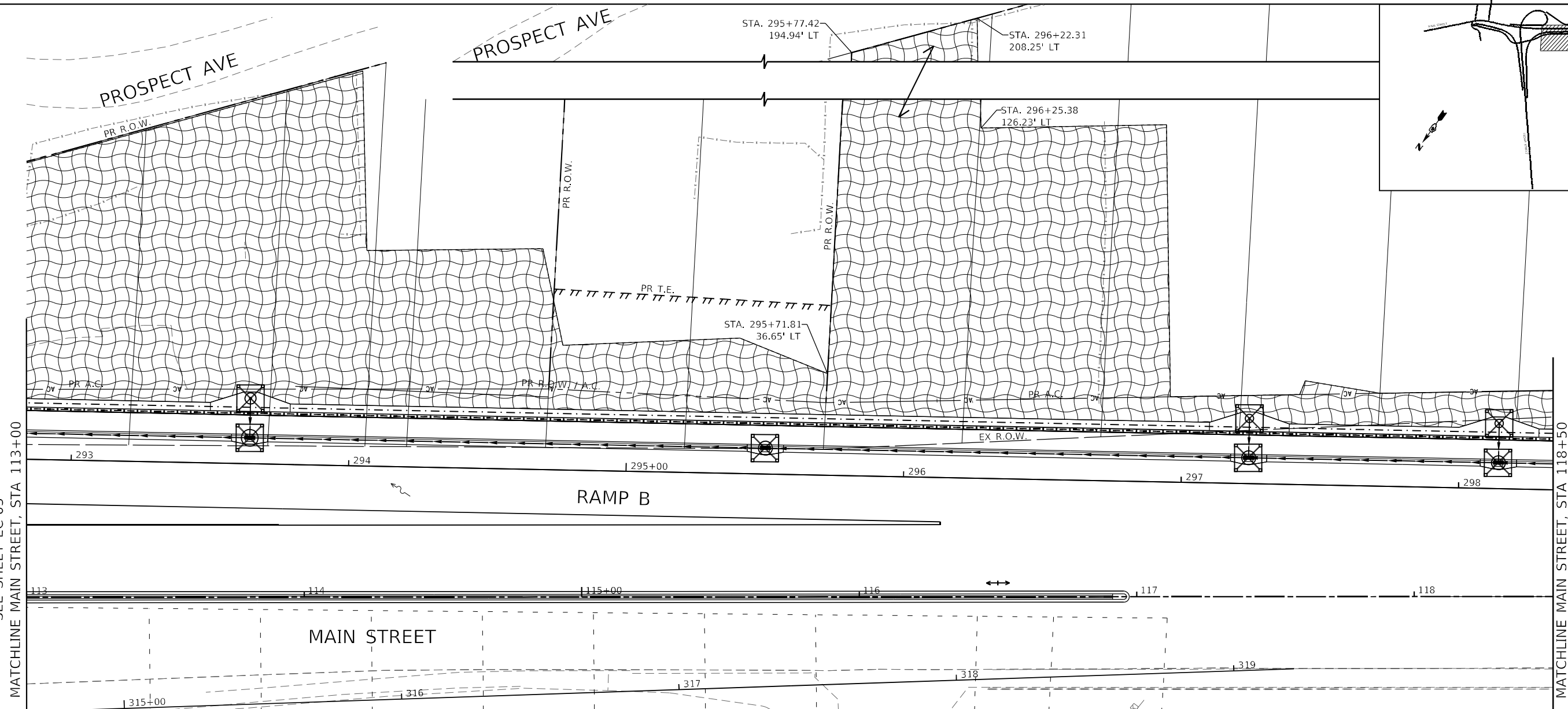
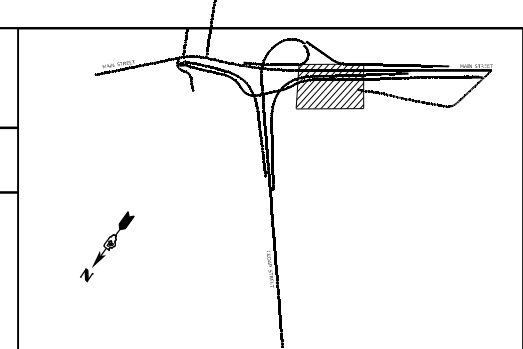
**STATE OF ILLINOIS  
DEPARTMENT OF TRANSPORTATION**

**CEDAR ST. (IL-81L-116) OVER TZPR & IL-29  
EROSION CONTROL PLAN - STAGE 1 AND 2 - MAIN ST**

SCALE: 1"=20'    SHEET 3 OF 18 SHEETS    STA. 107+50 TO STA. 113+00

F.A.P. RTE.	SECTION	COUNTY	TOTAL SHEETS	SHEET NO.
VAR.	13 (HVB, HB-3) BR-1;R	TAZEWELL	1173	278
CONTRACT NO. 68C55			ILLINOIS FED. AID PROJECT	

EC-03



**LEGEND:**

- TEMPORARY DITCH CHECK
- PERIMETER EROSION BARRIER
- INLET AND PIPE PROTECTION
- TEMPORARY FENCE
- TEMPORARY EROSION CONTROL BLANKET
- FLOWLINE FOR PROPOSED DITCH
- CONSTRUCTION LIMIT
- TREE PROTECTION (SEE DETAIL)
- MULCH, METHOD 2
- RIPRAP

NOTE:  
 1. INLET FILTERS TO BE USED IN ALL INLETS LOCATED IN PAVED AREAS  
 2. EROSION CONTROL ITEMS TO REMAIN IN PLACE UNTIL ALL STAGES OF WORK IN AFFECTED AREA ARE COMPLETED AND GROUND COVER IS ESTABLISHED



MODEL: Default  
 FILE NAME: p:\projects\bus-bentley\combus-us-pw03\Documents\Chicago\_1101\_Projects\179140\_IDOT\_CedarStExt\_Plan\_S0\_CADD\Hydraulic\Erosion\_Control\68C55-Sub-Eros1.Dwg\1104.dgn



USER NAME = Wilson,Teng	DESIGNED - TN	REVISED -
	DRAWN - JP	REVISED -
PLOT SCALE = 40,0000 * / in.	CHECKED - TN	REVISED -
PLOT DATE = 5/3/2025	DATE - 5/02/2025	REVISED -

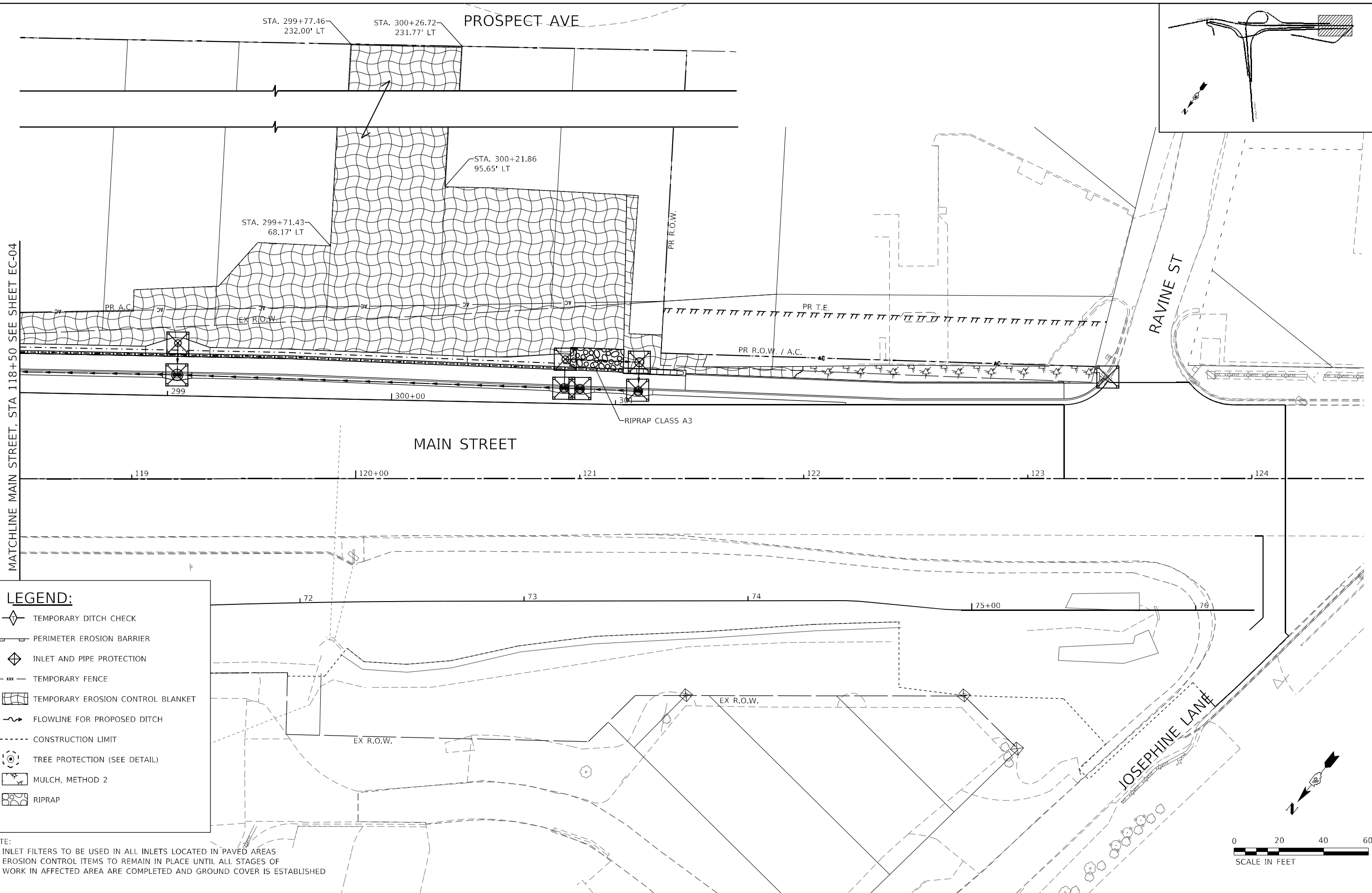
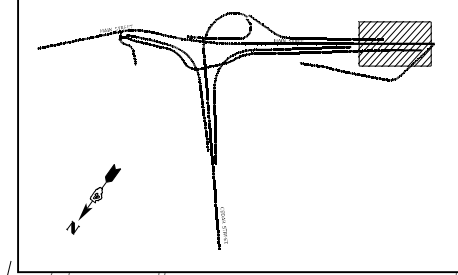
**STATE OF ILLINOIS  
DEPARTMENT OF TRANSPORTATION**

**CEDAR ST. (IL-81L-116) OVER TZPR & IL-29  
EROSION CONTROL PLAN - STAGE 1 AND 2 - MAIN ST**

SCALE: 1"=20'    SHEET 4 OF 18 SHEETS    STA. 113+00 TO STA. 118+50

F.A.P. RTE.	SECTION	COUNTY	TOTAL SHEETS	SHEET NO.
VAR.	13 (HVB, HB-3) BR-1;R	TAZEWELL	1173	279
			CONTRACT NO. 68C55	
ILLINOIS FED. AID PROJECT				

EC-04



**LEGEND:**

- TEMPORARY DITCH CHECK
- PERIMETER EROSION BARRIER
- INLET AND PIPE PROTECTION
- TEMPORARY FENCE
- TEMPORARY EROSION CONTROL BLANKET
- FLOWLINE FOR PROPOSED DITCH
- CONSTRUCTION LIMIT
- TREE PROTECTION (SEE DETAIL)
- MULCH, METHOD 2
- RIPRAP

NOTE:  
 1. INLET FILTERS TO BE USED IN ALL INLETS LOCATED IN PAVED AREAS  
 2. EROSION CONTROL ITEMS TO REMAIN IN PLACE UNTIL ALL STAGES OF WORK IN AFFECTED AREA ARE COMPLETED AND GROUND COVER IS ESTABLISHED



MODEL: Default  
 FILE: NAME: p:\mbs\bus\p\03\Documents\Chicago\_11\01\_Projects\179140\_IDOT\_CedarStExt\_Plan5.0\_CADD\Hydro\EROSION\_Control\68C55-SubEros105-Plan05.dgn



USER NAME = Wilson,Teng	DESIGNED - TN	REVISED -
PLOT SCALE = 40,0000' / in.	DRAWN - JP	REVISED -
PLOT DATE = 5/3/2025	CHECKED - TN	REVISED -
	DATE - 5/02/2025	REVISED -

**STATE OF ILLINOIS  
DEPARTMENT OF TRANSPORTATION**

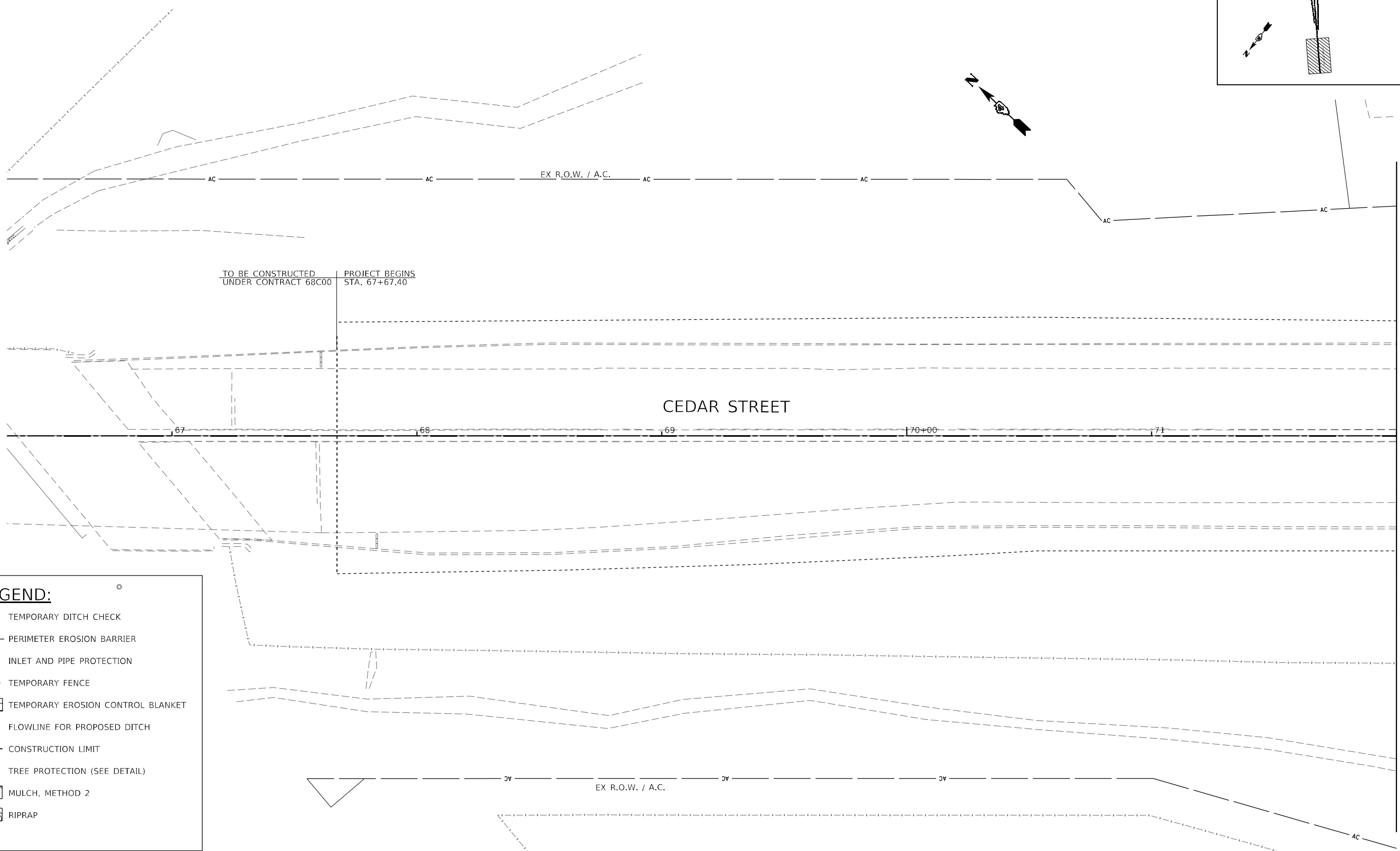
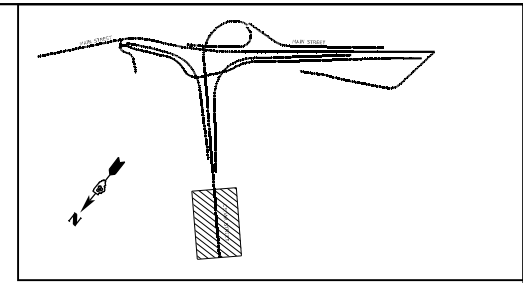
**CEDAR ST. (IL-81L-116) OVER TZPR & IL-29  
EROSION CONTROL PLAN - STAGE 1 AND 2 - MAIN ST**

SCALE: 1"=20' SHEET 5 OF 18 SHEETS STA. 118+50 TO STA. 124+50

F.A.P. RTE.	SECTION	COUNTY	TOTAL SHEETS	SHEET NO.
VAR.	13 (HVB, HB-3) BR-1;R	TAZEWELL	1173	280
CONTRACT NO. 68C55				
ILLINOIS FED. AID PROJECT				

EC-05





TO BE CONSTRUCTED UNDER CONTRACT 68C00 PROJECT BEGINS STA. 67+67.40

CEDAR STREET

MATCHLINE CEDAR STREET, STA 72+00  
SEE SHEET EC-07

**LEGEND:**

- TEMPORARY DITCH CHECK
- PERIMETER EROSION BARRIER
- INLET AND PIPE PROTECTION
- TEMPORARY FENCE
- TEMPORARY EROSION CONTROL BLANKET
- FLOWLINE FOR PROPOSED DITCH
- CONSTRUCTION LIMIT
- TREE PROTECTION (SEE DETAIL)
- MULCH, METHOD 2
- RIPRAP

NOTE:  
 1. INLET FILTERS TO BE USED IN ALL INLETS LOCATED IN PAVED AREAS  
 2. EROSION CONTROL ITEMS TO REMAIN IN PLACE UNTIL ALL STAGES OF WORK IN AFFECTED AREA ARE COMPLETED AND GROUND COVER IS ESTABLISHED



MODEL: Default  
 FILE: \\millec.com\millsus\shubert\c\com\millsus\proj\03\Documents\Chicago\11\01\_Projects\179240\_IDOT\_CedarSt\Ext\_Plan\5.0\_CADD\Hydro\EROSION\_Control\Plan\68C55-Sub\EC-07-Cedar01.dgn



USER NAME = Wilson,Teng	DESIGNED - TN	REVISED -
	DRAWN - JP	REVISED -
PLOT SCALE = 40,0000 * / in.	CHECKED - TN	REVISED -
PLOT DATE = 5/3/2025	DATE - 5/02/2025	REVISED -

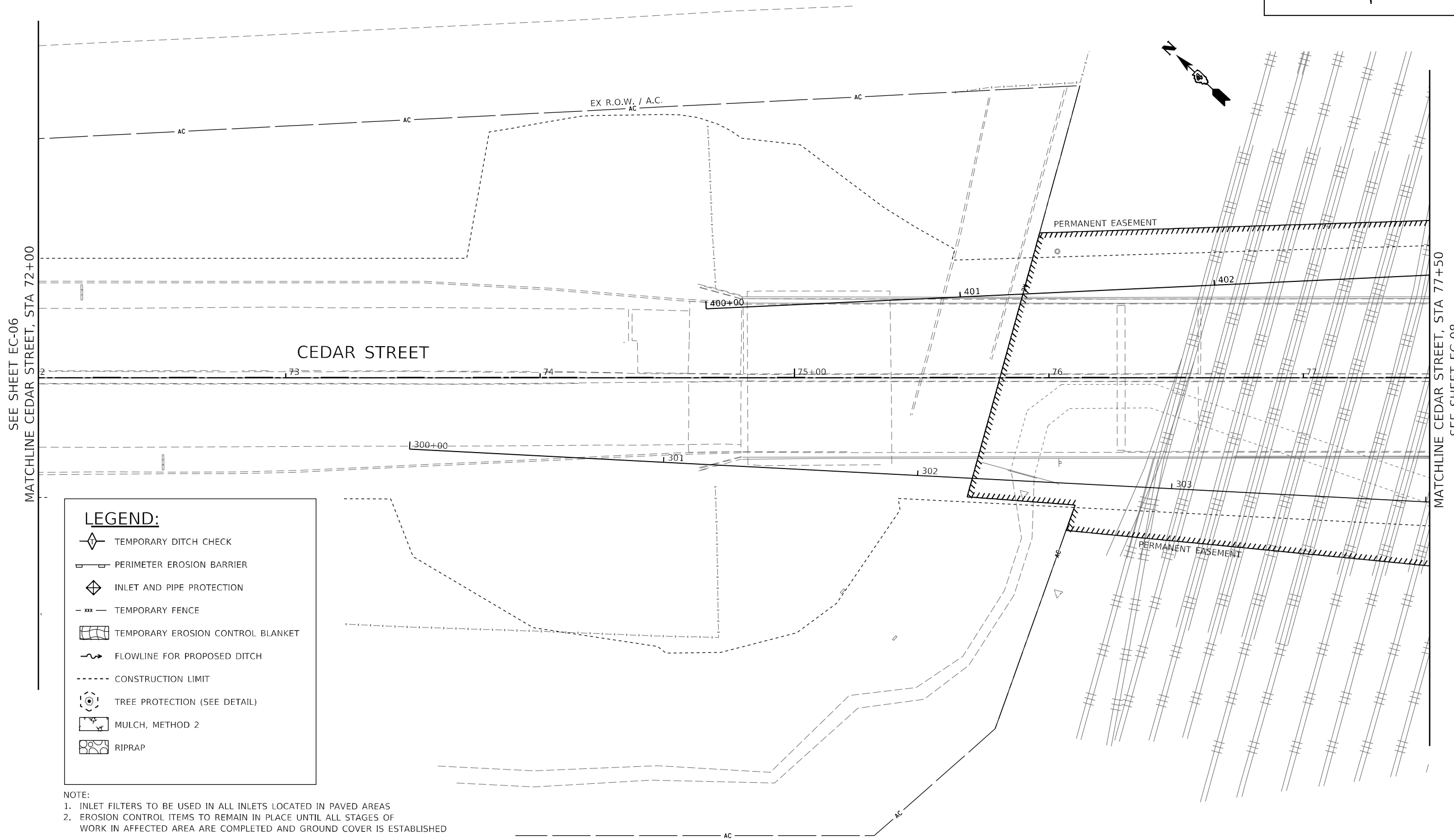
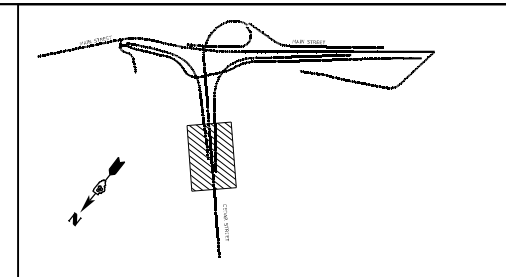
**STATE OF ILLINOIS  
DEPARTMENT OF TRANSPORTATION**

**CEDAR ST. (IL-81L-116) OVER TZPR & IL-29  
EROSION CONTROL PLAN - STAGE 1 AND 2 - CEDAR ST**

SCALE: 1"=20' SHEET 6 OF 18 SHEETS STA. 67+67.40 TO STA. 72+00

F.A.P. RTE.	SECTION	COUNTY	TOTAL SHEETS	SHEET NO.
VAR.	13 (HVB, HB-3) BR-1;R	TAZEWELL	1173	281
CONTRACT NO. 68C55			ILLINOIS FED. AID PROJECT	

EC-06



**LEGEND:**

- TEMPORARY DITCH CHECK
- PERIMETER EROSION BARRIER
- INLET AND PIPE PROTECTION
- TEMPORARY FENCE
- TEMPORARY EROSION CONTROL BLANKET
- FLOWLINE FOR PROPOSED DITCH
- CONSTRUCTION LIMIT
- TREE PROTECTION (SEE DETAIL)
- MULCH, METHOD 2
- RIPRAP

NOTE:  
 1. INLET FILTERS TO BE USED IN ALL INLETS LOCATED IN PAVED AREAS  
 2. EROSION CONTROL ITEMS TO REMAIN IN PLACE UNTIL ALL STAGES OF WORK IN AFFECTED AREA ARE COMPLETED AND GROUND COVER IS ESTABLISHED



MODEL: Default  
 FILE NAME: p:\projects\68c55\68c55-108-Cedar02.dwg  
 PROJECT: 179140\_IDOT\_CedarStExt\_Plan5.0\_CADD\Hydraulic\Erosion\_Control\68c55-108-Cedar02.dwg



USER NAME = Winsom.Teng	DESIGNED - TN	REVISED -
DRAWN - JP	REVISIONS -	
PLOT SCALE = 40,0000 * / in.	CHECKED - TN	REVISED -
PLOT DATE = 5/1/2025	DATE - 5/02/2025	REVISED -

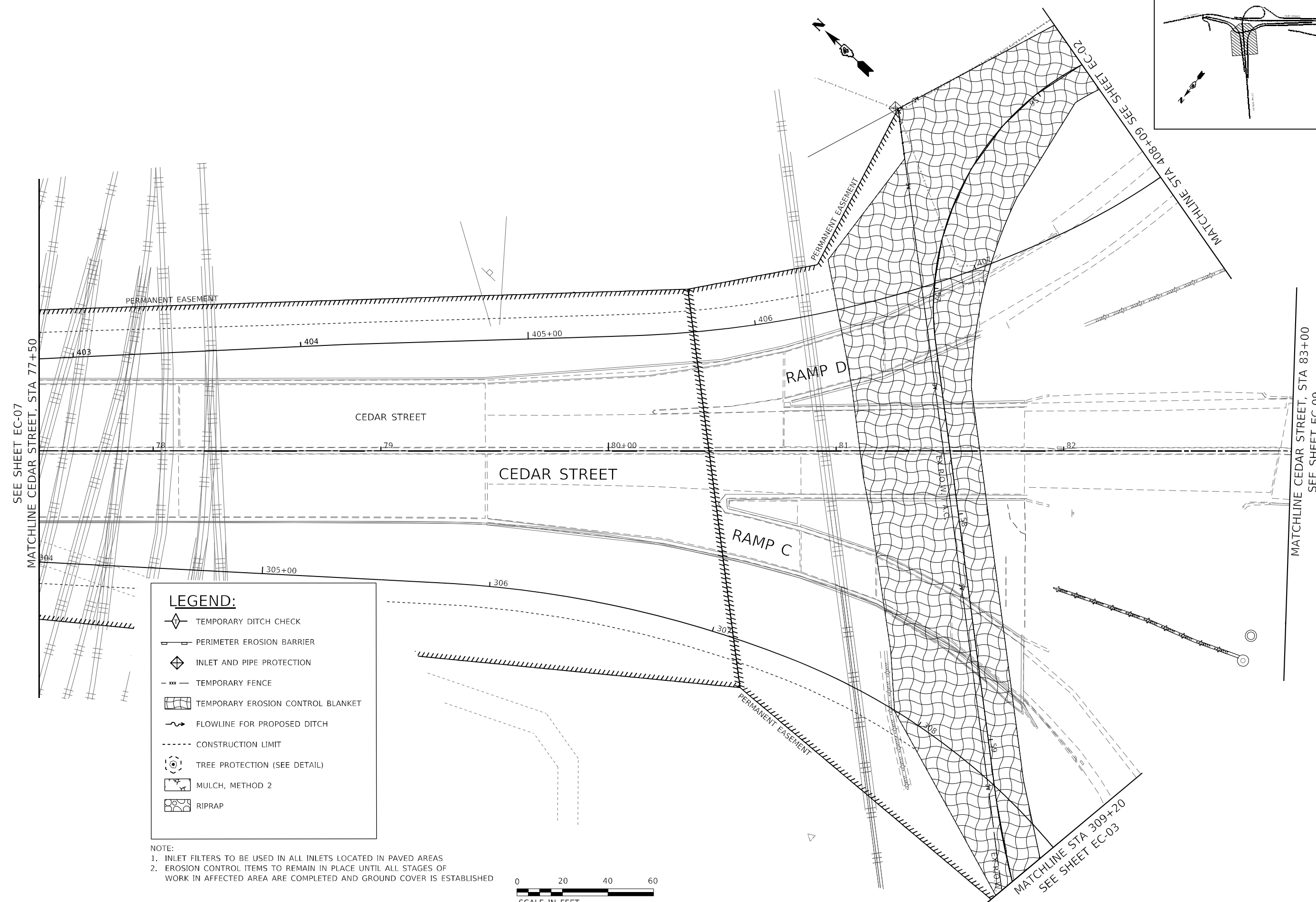
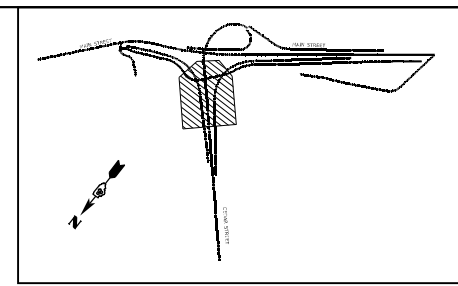
**STATE OF ILLINOIS  
 DEPARTMENT OF TRANSPORTATION**

**CEDAR ST. (IL-81L-116) OVER TZPR & IL-29  
 EROSION CONTROL PLAN - STAGE 1 AND 2 - CEDAR ST**

SCALE: 1"=20'    SHEET 7 OF 18 SHEETS    STA. 72+00 TO STA. 77+50

F.A.P. RTE.	SECTION	COUNTY	TOTAL SHEETS	SHEET NO.
VAR.	13 (HVB, HB-3) BR-1;R	TAZEWELL	1173	282
CONTRACT NO. 68C55			ILLINOIS FED. AID PROJECT	

EC-07



**LEGEND:**

- TEMPORARY DITCH CHECK
- PERIMETER EROSION BARRIER
- INLET AND PIPE PROTECTION
- TEMPORARY FENCE
- TEMPORARY EROSION CONTROL BLANKET
- FLOWLINE FOR PROPOSED DITCH
- CONSTRUCTION LIMIT
- TREE PROTECTION (SEE DETAIL)
- MULCH, METHOD 2
- RIPRAP

NOTE:  
 1. INLET FILTERS TO BE USED IN ALL INLETS LOCATED IN PAVED AREAS  
 2. EROSION CONTROL ITEMS TO REMAIN IN PLACE UNTIL ALL STAGES OF WORK IN AFFECTED AREA ARE COMPLETED AND GROUND COVER IS ESTABLISHED



MODEL: Default  
 FILE NAME: p:\projects\68c55-ubr\68c55-ubr-ec08.dwg  
 PROJECT: 179140\_IDOT\_CedarStExt\_Plan5.0\_CADD\Hydraulic\Erosion\_Control\68c55-ubr-ec08.dwg  
 USER: Wilson, Teng



USER NAME = Wilson, Teng	DESIGNED - TN	REVISED -
PLOT SCALE = 40,0000 * / in.	DRAWN - JP	REVISED -
PLOT DATE = 5/1/2025	CHECKED - TN	REVISED -
	DATE - 5/02/2025	REVISED -

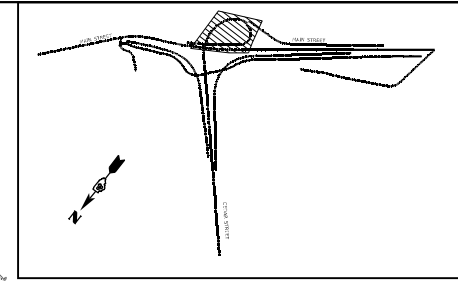
**STATE OF ILLINOIS  
 DEPARTMENT OF TRANSPORTATION**

**CEDAR ST. (IL-81L-116) OVER TZPR & IL-29  
 EROSION CONTROL PLAN - STAGE 1 AND 2 - CEDAR ST**

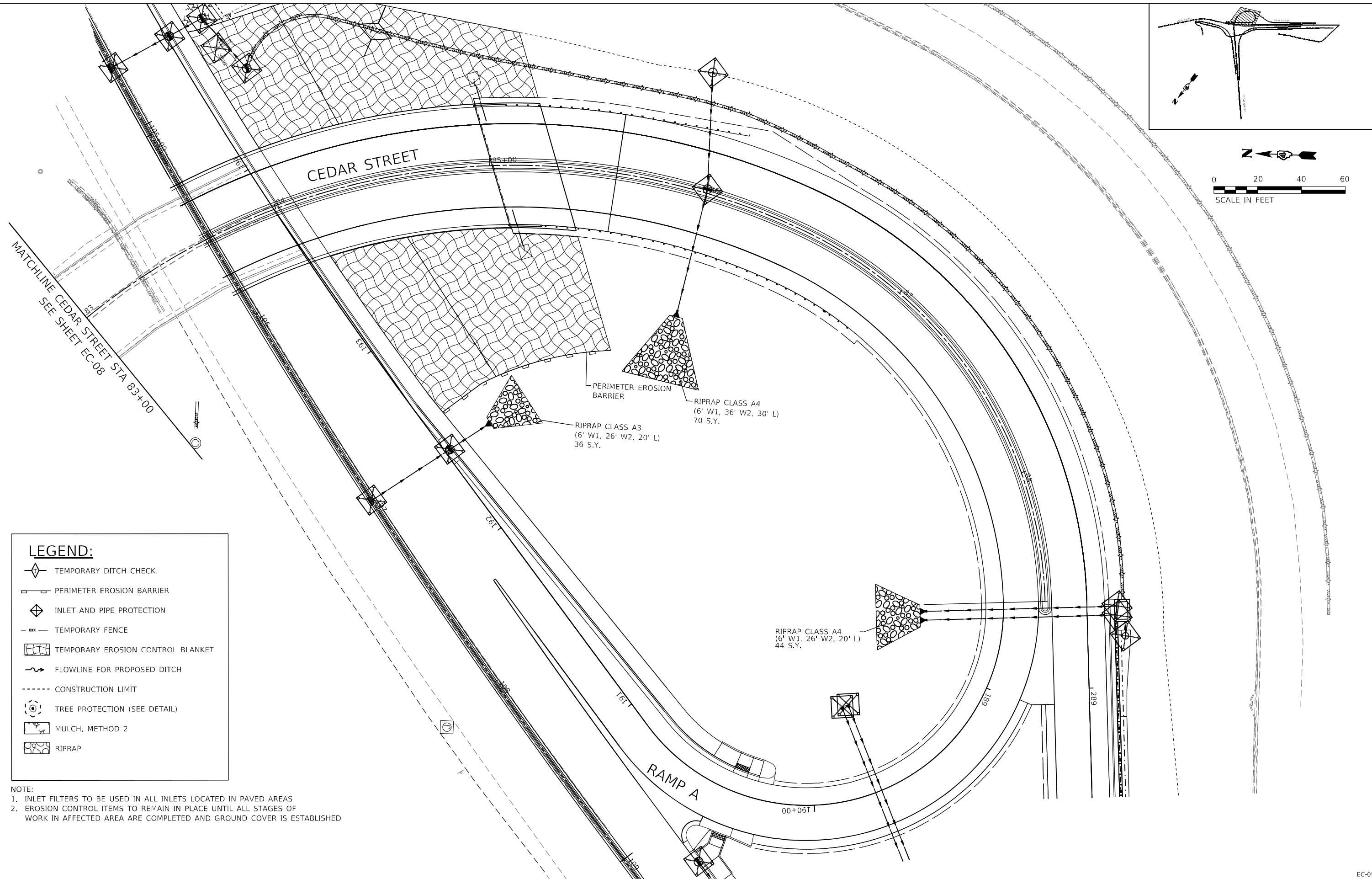
SCALE: 1"=20'    SHEET 8 OF 18 SHEETS    STA. 77+50 TO STA. 83+00

F.A.P. RTE.	SECTION	COUNTY	TOTAL SHEETS	SHEET NO.
VAR.	13 (HVB, HB-3) BR-1;R	TAZEWELL	1173	283
CONTRACT NO. 68C55				
ILLINOIS FED. AID PROJECT				











EC-08



0 20 40 60  
SCALE IN FEET



**LEGEND:**

-  TEMPORARY DITCH CHECK
-  PERIMETER EROSION BARRIER
-  INLET AND PIPE PROTECTION
-  TEMPORARY FENCE
-  TEMPORARY EROSION CONTROL BLANKET
-  FLOWLINE FOR PROPOSED DITCH
-  CONSTRUCTION LIMIT
-  TREE PROTECTION (SEE DETAIL)
-  MULCH, METHOD 2
-  RIPRAP

NOTE:  
 1. INLET FILTERS TO BE USED IN ALL INLETS LOCATED IN PAVED AREAS  
 2. EROSION CONTROL ITEMS TO REMAIN IN PLACE UNTIL ALL STAGES OF WORK IN AFFECTED AREA ARE COMPLETED AND GROUND COVER IS ESTABLISHED

MODEL: Default  
 FILE NAME: p:\mbs\bus\h\h\h\p\3\Documents\Chicago\_IL\01\_Projects\179740\_IDOT\_CedarStExt\_Plan\_S0\_CADD\Hydraulic\Erosion\_Control\68C55-SubEros11-Cedar05.dgn



USER NAME =	Winson,Teng	DESIGNED -	TN	REVISED -	
DRAWN -	JP	REVISED -		REVISED -	
PLOT SCALE =	40,0000 * / in.	CHECKED -	TN	REVISED -	
PLOT DATE =	5/3/2025	DATE -	5/02/2025	REVISED -	

**STATE OF ILLINOIS  
DEPARTMENT OF TRANSPORTATION**











**CEDAR ST. (IL-81L-116) OVER TZPR & IL-29  
EROSION CONTROL PLAN - STAGE 1 AND 2 - CEDAR ST**

SCALE: 1"=20' SHEET 9 OF 18 SHEETS STA. TO STA.

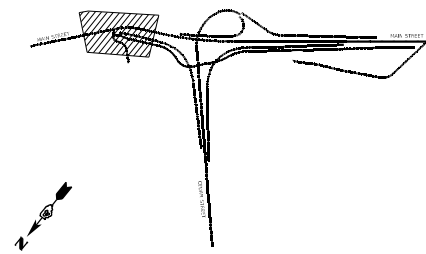
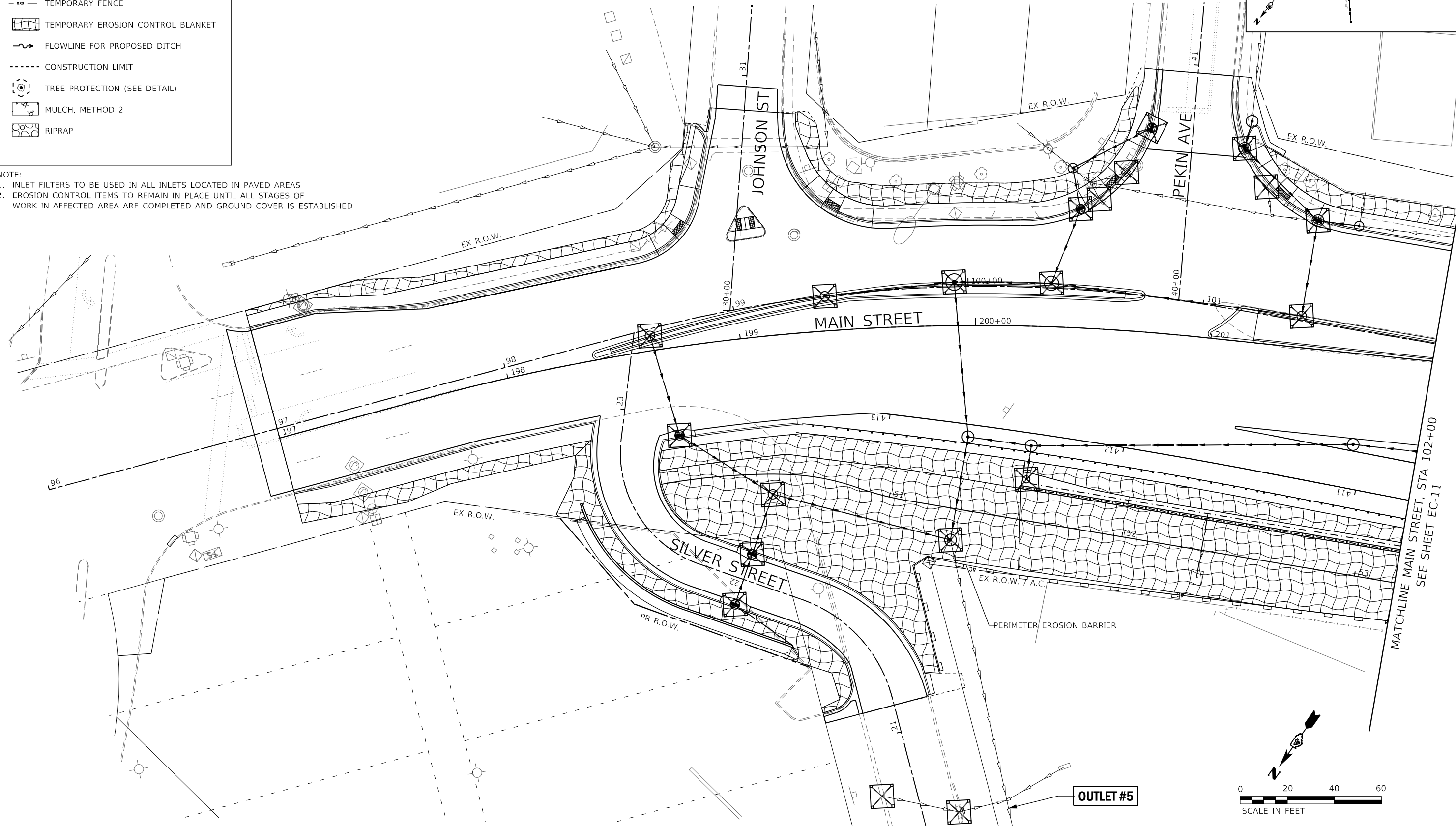
F.A.P. RTE.	SECTION	COUNTY	TOTAL SHEETS	SHEET NO.
VAR.	13 (HVB, HB-3) BR-1;R	TAZEWELL	1173	284
CONTRACT NO. 68C55				
ILLINOIS FED. AID PROJECT				

EC-09

**LEGEND:**

-  TEMPORARY DITCH CHECK
-  PERIMETER EROSION BARRIER
-  INLET AND PIPE PROTECTION
-  TEMPORARY FENCE
-  TEMPORARY EROSION CONTROL BLANKET
-  FLOWLINE FOR PROPOSED DITCH
-  CONSTRUCTION LIMIT
-  TREE PROTECTION (SEE DETAIL)
-  MULCH, METHOD 2
-  RIPRAP

- NOTE:**
1. INLET FILTERS TO BE USED IN ALL INLETS LOCATED IN PAVED AREAS
  2. EROSION CONTROL ITEMS TO REMAIN IN PLACE UNTIL ALL STAGES OF WORK IN AFFECTED AREA ARE COMPLETED AND GROUND COVER IS ESTABLISHED



MODEL: Default  
 FILE NAME: p:\mbs\bus\ch\band\c\combus\bus\proj\03\Documents\Cedar St IL-116\DOT\_CedarStExt\_Plan\_5.0\_CADD\Hydraulic\Erosion\_Control\68C55-Sub-Eros2D-Plan01.dgn



USER NAME =	Wilson,Teng
PLOT SCALE =	40,0000 * / in.
PLOT DATE =	5/1/2025

DESIGNED -	TN
DRAWN -	JP
CHECKED -	TN
DATE -	5/02/2025

REVISED -	
REVISED -	
REVISED -	
REVISED -	

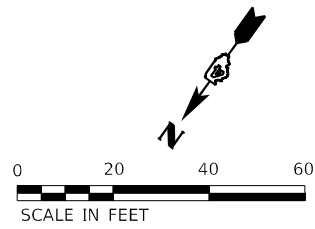
**STATE OF ILLINOIS  
DEPARTMENT OF TRANSPORTATION**

**CEDAR ST. (IL-81L-116) OVER TZPR & IL-29  
EROSION CONTROL PLANS - STAGE 3 AND 4 - MAIN ST**

SCALE: 1"=20'    SHEET 10 OF 18 SHEETS    STA. TO STA. 102+00

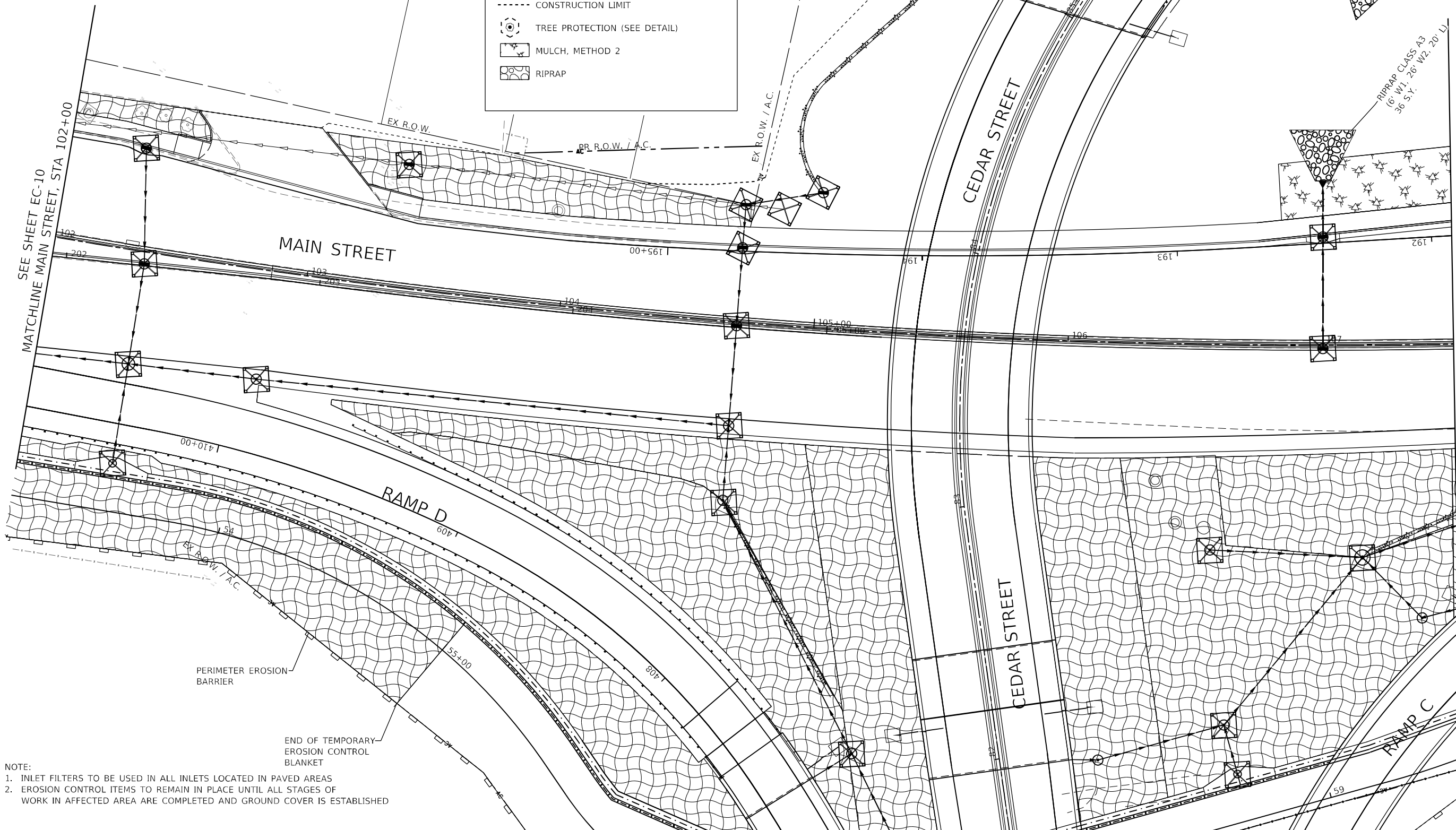
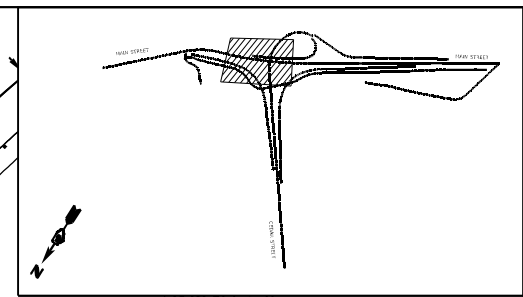
F.A.P. RTE.	SECTION	COUNTY	TOTAL SHEETS	SHEET NO.
VAR.	13 (HVB, HB-3) BR-1;R	TAZEWELL	1173	285
CONTRACT NO. 68C55				
ILLINOIS FED. AID PROJECT				

EC-10



**LEGEND:**

- TEMPORARY DITCH CHECK
- PERIMETER EROSION BARRIER
- INLET AND PIPE PROTECTION
- TEMPORARY FENCE
- TEMPORARY EROSION CONTROL BLANKET
- FLOWLINE FOR PROPOSED DITCH
- CONSTRUCTION LIMIT
- TREE PROTECTION (SEE DETAIL)
- MULCH, METHOD 2
- RIPRAP



- NOTE:
1. INLET FILTERS TO BE USED IN ALL INLETS LOCATED IN PAVED AREAS
  2. EROSION CONTROL ITEMS TO REMAIN IN PLACE UNTIL ALL STAGES OF WORK IN AFFECTED AREA ARE COMPLETED AND GROUND COVER IS ESTABLISHED

MODEL: Default  
 FILE NAME: p:\sumsubur-sh-bentley\combus-us-pw03\Documents\Chicago\_1101\_Projects\179740\_IDOT\_CedarSt\EC-11\EC-11.dwg  
 PROJECT: 179740\_IDOT\_CedarSt\EC-11\EC-11.dwg  
 USER: WILSON, TENG  
 DATE: 5/3/2025



USER NAME =	Wilson, Teng	DESIGNED -	TN	REVISED -	
DRAWN -	JP	REVISIONS			
PLOT SCALE =	40,0000 * / in.	CHECKED -	TN	REVISED -	
PLOT DATE =	5/3/2025	DATE -	5/02/2025	REVISED -	

**STATE OF ILLINOIS  
DEPARTMENT OF TRANSPORTATION**

**CEDAR ST. (IL-81L-116) OVER TZPR & IL-29**  
**EROSION CONTROL PLANS - STAGE 3 AND 4 - MAIN ST**  
 SCALE: 1"=20'    SHEET 11 OF 18 SHEETS    STA. 102+00 TO STA. 107+50











F.A.P. RTE.	SECTION	COUNTY	TOTAL SHEETS	SHEET NO.
VAR.	13 (HVB, HB-3) BR-1;R	TAZEWELL	1173	286
CONTRACT NO. 68C55				
ILLINOIS FED. AID PROJECT				

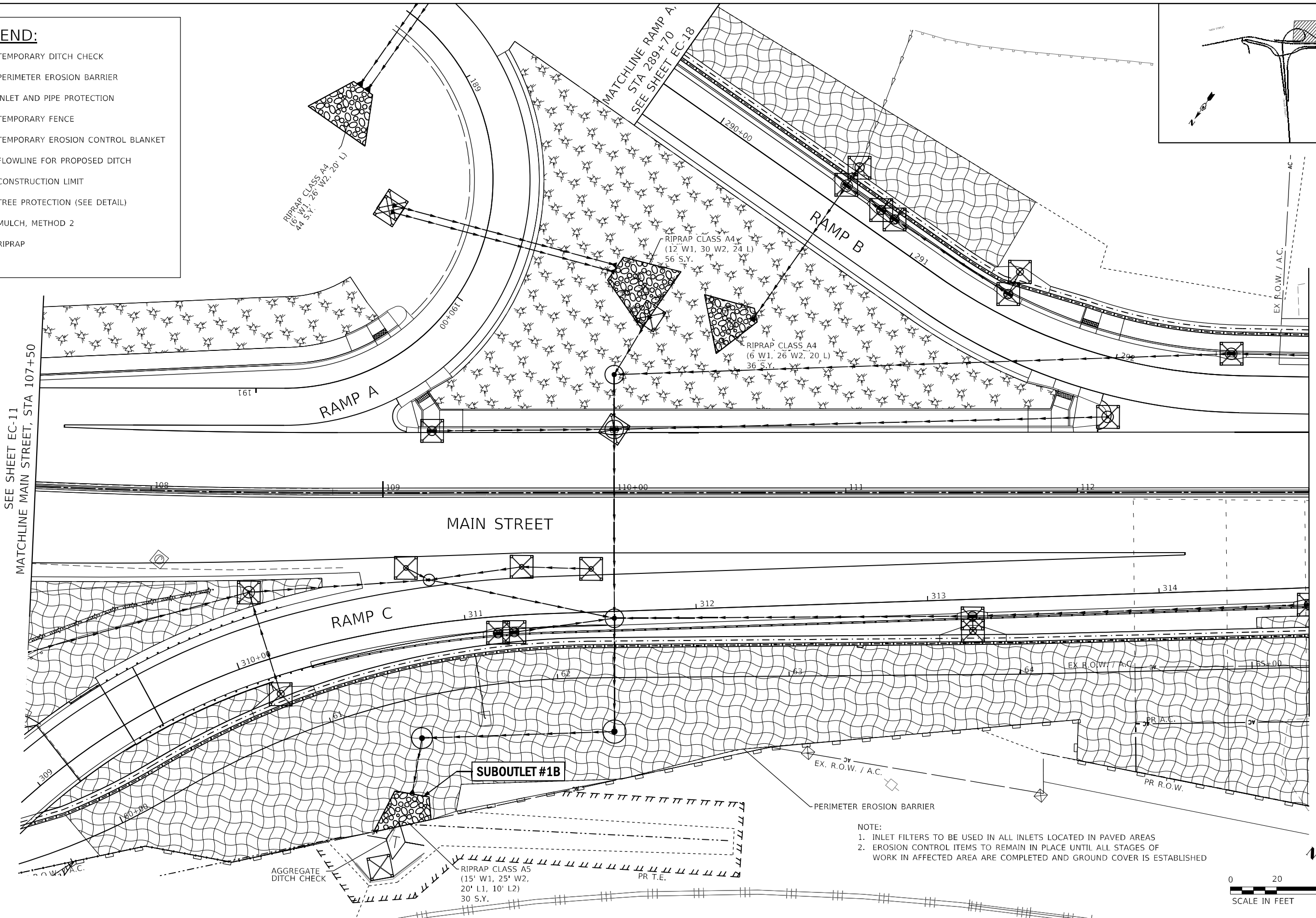
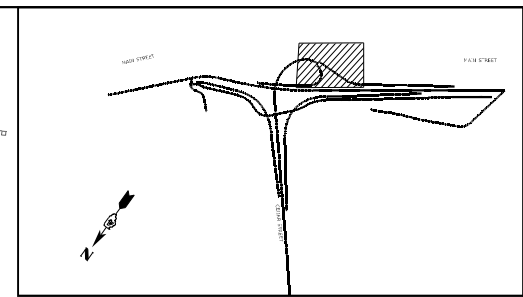
MATCHLINE MAIN STREET, STA 107+50  
 SEE SHEET EC-12

MATCHLINE MAIN STREET, STA 102+00  
 SEE SHEET EC-10

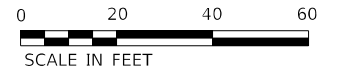
EC-11

**LEGEND:**

-  TEMPORARY DITCH CHECK
-  PERIMETER EROSION BARRIER
-  INLET AND PIPE PROTECTION
-  TEMPORARY FENCE
-  TEMPORARY EROSION CONTROL BLANKET
-  FLOWLINE FOR PROPOSED DITCH
-  CONSTRUCTION LIMIT
-  TREE PROTECTION (SEE DETAIL)
-  MULCH, METHOD 2
-  RIPRAP



NOTE:  
 1. INLET FILTERS TO BE USED IN ALL INLETS LOCATED IN PAVED AREAS  
 2. EROSION CONTROL ITEMS TO REMAIN IN PLACE UNTIL ALL STAGES OF WORK IN AFFECTED AREA ARE COMPLETED AND GROUND COVER IS ESTABLISHED



MODEL: Default  
 FILE NAME: p:\mms\buscon\03\Documents\Cedar St IL-116\DOT\_CedarStErat\_Plan15.0\_CADD\Hydraulic\Erosion\_Control\68C55-ecr-03-11-103.dgn



USER NAME = Wilson, Teng	DESIGNED - TN	REVISED -
PLOT SCALE = 40,0007' / in.	DRAWN - JP	REVISED -
PLOT DATE = 5/1/2025	CHECKED - TN	REVISED -
	DATE - 5/02/2025	REVISED -

**STATE OF ILLINOIS  
 DEPARTMENT OF TRANSPORTATION**











**CEDAR ST. (IL-81L-116) OVER TZPR & IL-29  
 EROSION CONTROL PLANS - STAGE 3 AND 4 - MAIN ST**

SCALE: 1"=20'    SHEET 12 OF 18 SHEETS    STA. 107+50 TO STA. 113+00

F.A.P. RTE.	SECTION	COUNTY	TOTAL SHEETS	SHEET NO.
VAR.	13 (HVB, HB-3) BR-1:R	TAZEWELL	1173	287
CONTRACT NO. 68C55				
ILLINOIS FED. AID PROJECT				


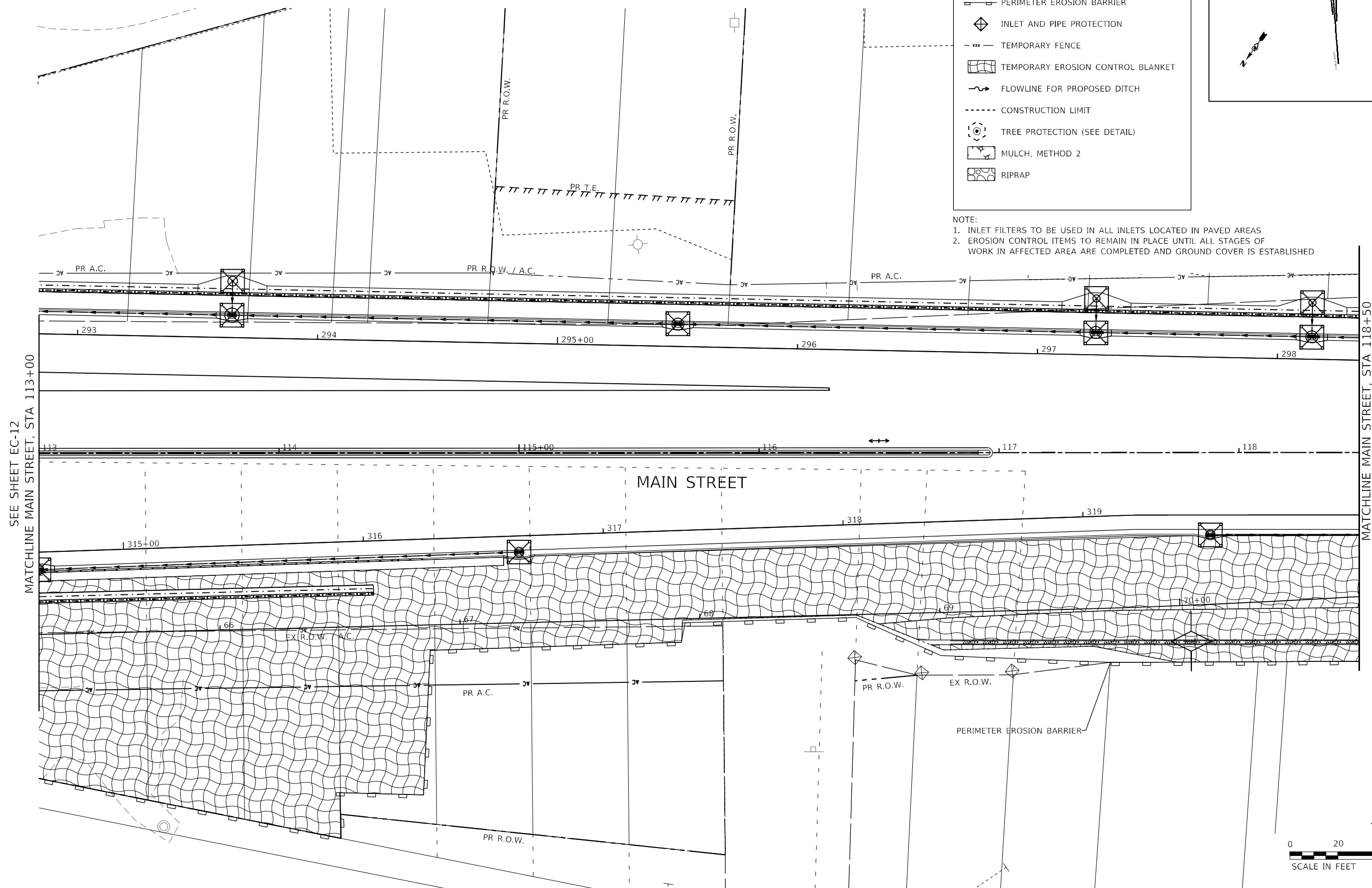
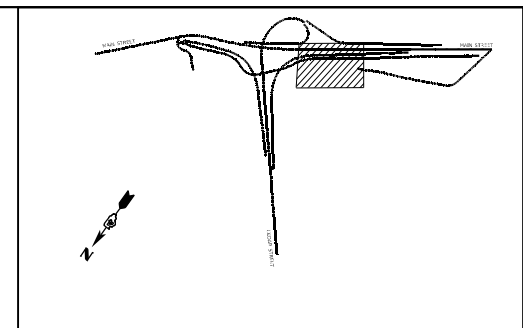
EC-12

**LEGEND:**

-  TEMPORARY DITCH CHECK
-  PERIMETER EROSION BARRIER
-  INLET AND PIPE PROTECTION
-  TEMPORARY FENCE
-  TEMPORARY EROSION CONTROL BLANKET
-  FLOWLINE FOR PROPOSED DITCH
-  CONSTRUCTION LIMIT
-  TREE PROTECTION (SEE DETAIL)
-  MULCH, METHOD 2
-  RIPRAP

**NOTE:**

1. INLET FILTERS TO BE USED IN ALL INLETS LOCATED IN PAVED AREAS
2. EROSION CONTROL ITEMS TO REMAIN IN PLACE UNTIL ALL STAGES OF WORK IN AFFECTED AREA ARE COMPLETED AND GROUND COVER IS ESTABLISHED



MODEL: Default  
 FILE NAME: p:\mbs\bus-bentley\c\combus\p\03\Documents\Cedar St IL-29\113+00.dwg  
 PROJECT: 179140\_IDOT\_CedarStExt\_Plan\_5.0\_CADD\Hydraulic\Erosion\_Control\68C5-Sub-Exc2\113+00.dwg



USER NAME = Wilson,Teng	DESIGNED - TN	REVISED -
DRAWN - JP	REVISED -	
PLOT SCALE = 40,0000 * / in.	CHECKED - TN	REVISED -
PLOT DATE = 5/1/2025	DATE - 5/02/2025	REVISED -

**STATE OF ILLINOIS**  
**DEPARTMENT OF TRANSPORTATION**

**CEDAR ST. (IL-81L-116) OVER TZPR & IL-29**  
**EROSION CONTROL PLANS - STAGE 3 AND 4 - MAIN ST**











SCALE: 1"=20'    SHEET 13 OF 18 SHEETS    STA. 113+00 TO STA. 118+50

F.A.P. RTE.	SECTION	COUNTY	TOTAL SHEETS	SHEET NO.
VAR.	13 (HVB, HB-3) BR-1;R	TAZEWELL	1173	288
			CONTRACT NO. 68C55	
ILLINOIS FED. AID PROJECT				

EC-13

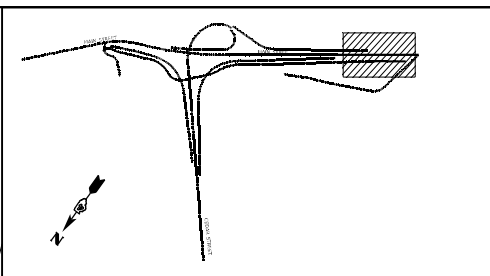
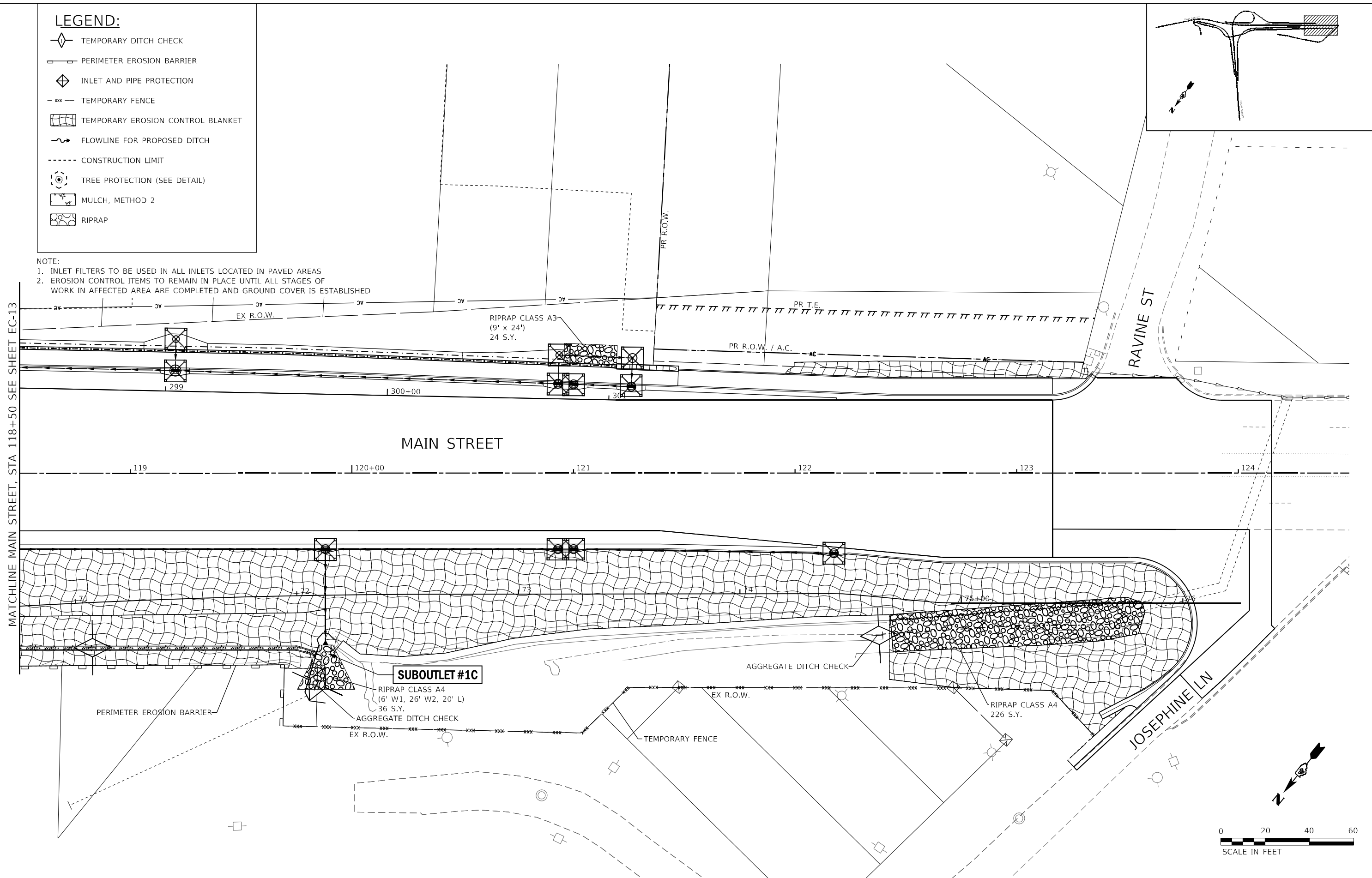


**LEGEND:**

-  TEMPORARY DITCH CHECK
-  PERIMETER EROSION BARRIER
-  INLET AND PIPE PROTECTION
-  TEMPORARY FENCE
-  TEMPORARY EROSION CONTROL BLANKET
-  FLOWLINE FOR PROPOSED DITCH
-  CONSTRUCTION LIMIT
-  TREE PROTECTION (SEE DETAIL)
-  MULCH, METHOD 2
-  RIPRAP

**NOTE:**

1. INLET FILTERS TO BE USED IN ALL INLETS LOCATED IN PAVED AREAS
2. EROSION CONTROL ITEMS TO REMAIN IN PLACE UNTIL ALL STAGES OF WORK IN AFFECTED AREA ARE COMPLETED AND GROUND COVER IS ESTABLISHED



MODEL: Default  
 FILE: \\millec.com\public\bus-prj\03\Documents\Chicago\_11\01\_Projects\179140\_IDOT\_CedarStExt\_Plan\_5.0\_CADD\Hydraulic\Erosion\_Control\0468C55-SubEros205-Plan05.dgn



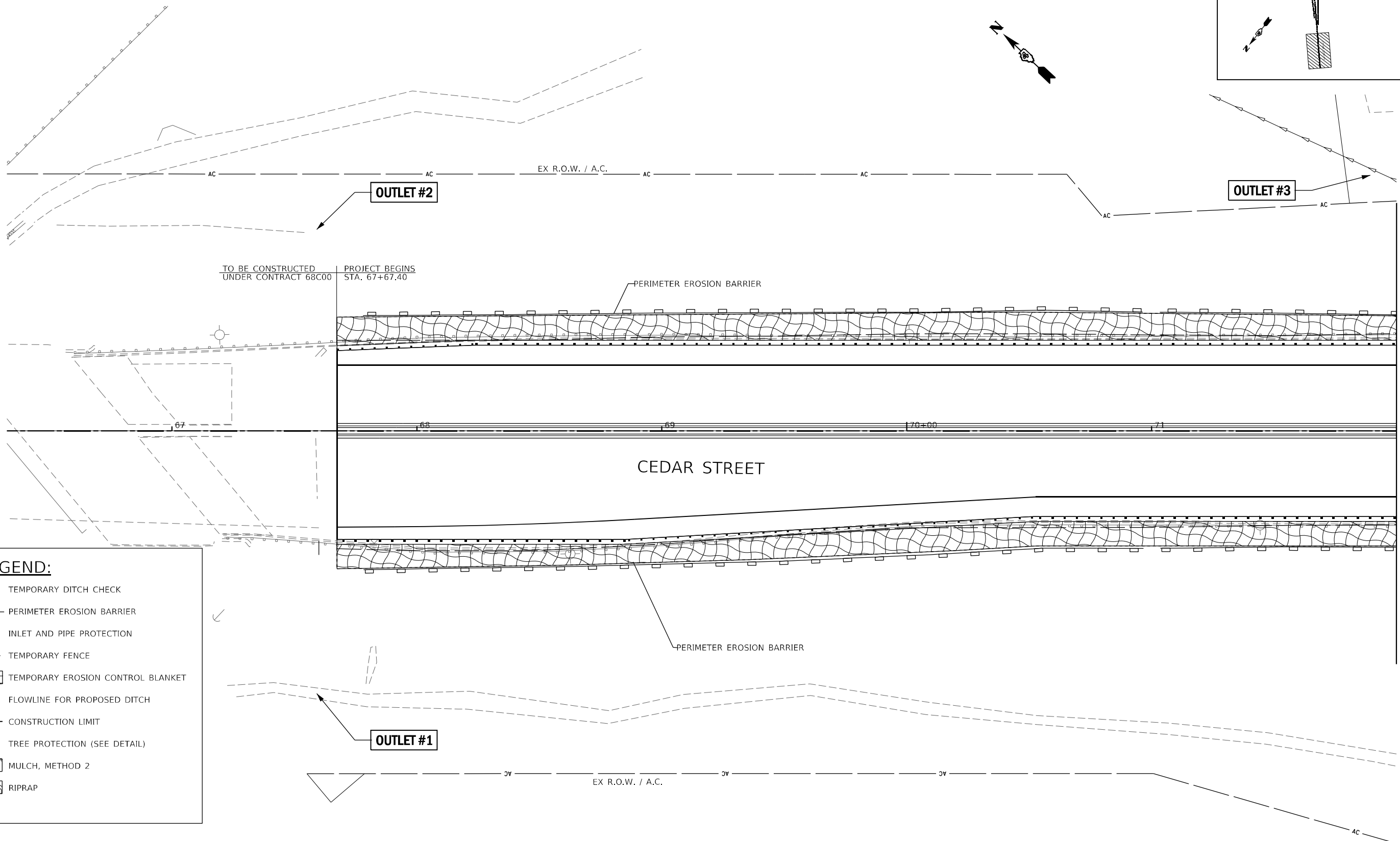
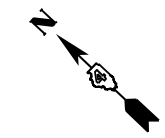
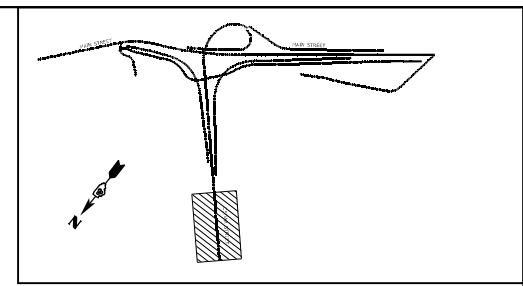
USER NAME =	Wilson,Teng	DESIGNED -	TN	REVISED -	
DRAWN -	JP	REVISIONS			
PLOT SCALE =	40,0000 * / in.	CHECKED -	TN	REVISIONS	
PLOT DATE =	5/3/2025	DATE -	5/02/2025	REVISIONS	

**STATE OF ILLINOIS  
DEPARTMENT OF TRANSPORTATION**











**CEDAR ST. (IL-81L-116) OVER TZPR & IL-29**  
**EROSION CONTROL PLANS - STAGE 3 AND 4 - MAIN ST**  
 SCALE: 1"=20'    SHEET 14 OF 18 SHEETS    STA. 118+50 TO STA. 124+50

F.A.P. RTE.	SECTION	COUNTY	TOTAL SHEETS	SHEET NO.
VAR.	13 (HVB, HB-3) BR-1;R	TAZEWELL	1173	289
CONTRACT NO. 68C55				
ILLINOIS   FED. AID PROJECT				

EC-14



**LEGEND:**

-  TEMPORARY DITCH CHECK
-  PERIMETER EROSION BARRIER
-  INLET AND PIPE PROTECTION
-  TEMPORARY FENCE
-  TEMPORARY EROSION CONTROL BLANKET
-  FLOWLINE FOR PROPOSED DITCH
-  CONSTRUCTION LIMIT
-  TREE PROTECTION (SEE DETAIL)
-  MULCH, METHOD 2
-  RIPRAP

NOTE:  
 1. INLET FILTERS TO BE USED IN ALL INLETS LOCATED IN PAVED AREAS  
 2. EROSION CONTROL ITEMS TO REMAIN IN PLACE UNTIL ALL STAGES OF WORK IN AFFECTED AREA ARE COMPLETED AND GROUND COVER IS ESTABLISHED



MODEL: Default  
 FILE NAME: p:\mbs\usps\h\bandh\c\combus\usps\p\03\Documents\Chicago\_IL\01\_Projects\179140\_IDOT\_CedarStExt\_Plan\5.0\_CADD\Hydraulic\Erosion\_Control\0468C55-sht-Eros207-Cedar01.dgn



USER NAME =	Wilson,Teng	DESIGNED -	TN	REVISED -	
DRAWN -	JP	CHECKED -	TN	REVISIED -	
PLOT SCALE =	40,0000 */ in.	DATE -	5/02/2025	REVISIED -	
PLOT DATE =	5/1/2025				

**STATE OF ILLINOIS  
 DEPARTMENT OF TRANSPORTATION**

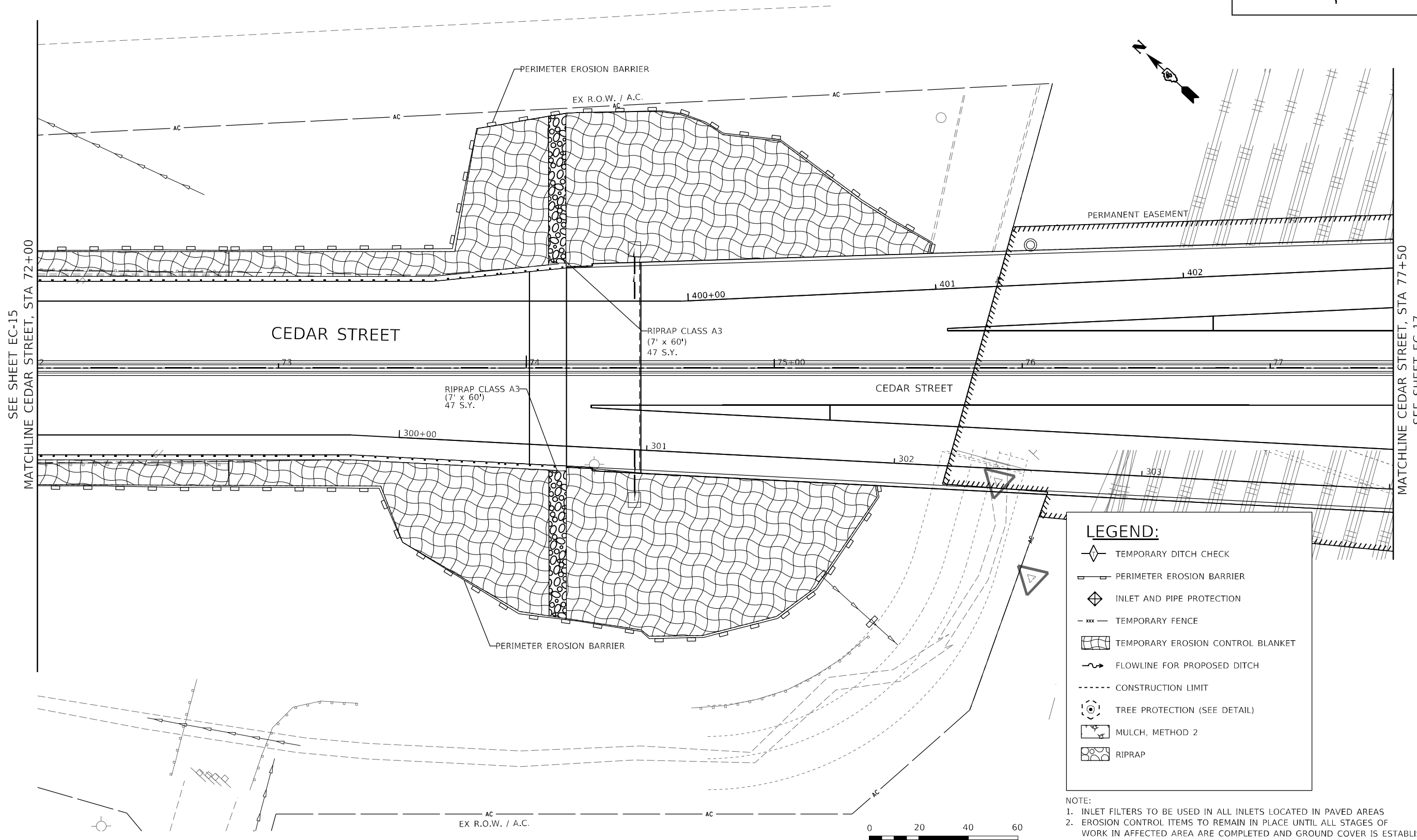
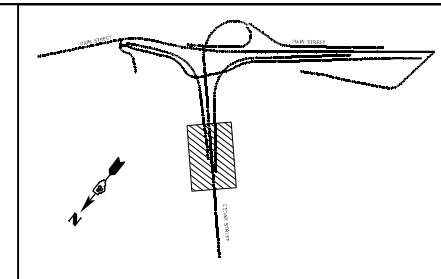
**CEDAR ST. (IL-81L-116) OVER TZPR & IL-29  
 EROSION CONTROL PLAN - STAGE 4 - CEDAR ST**

SCALE: SHEET 15 OF 18 SHEETS STA. 67+67.40 TO STA. 72+00

F.A.P. RTE.	SECTION	COUNTY	TOTAL SHEETS	SHEET NO.
VAR.	13 (HVB, HB-3) BR-1;R	TAZEWELL	1173	290
CONTRACT NO. 68C55			ILLINOIS FED. AID PROJECT	

MATCHLINE CEDAR STREET, STA 72+00  
 SEE SHEET EC-16

EC-15



**LEGEND:**

- TEMPORARY DITCH CHECK
- PERIMETER EROSION BARRIER
- INLET AND PIPE PROTECTION
- TEMPORARY FENCE
- TEMPORARY EROSION CONTROL BLANKET
- FLOWLINE FOR PROPOSED DITCH
- CONSTRUCTION LIMIT
- TREE PROTECTION (SEE DETAIL)
- MULCH, METHOD 2
- RIPRAP

**NOTE:**  
 1. INLET FILTERS TO BE USED IN ALL INLETS LOCATED IN PAVED AREAS  
 2. EROSION CONTROL ITEMS TO REMAIN IN PLACE UNTIL ALL STAGES OF WORK IN AFFECTED AREA ARE COMPLETED AND GROUND COVER IS ESTABLISHED



MODEL: Default  
 FILE NAME: p:\projects\68c55\68c55-179140\_IDOT\_CedarStExt\_Plan5.0\_CADD\Hydraulic\Erosion\_Control\68C55-179140-CedarSt.dgn  
 PROJECT: 179140\_IDOT\_CedarStExt\_Plan5.0\_CADD\Hydraulic\Erosion\_Control\68C55-179140-CedarSt.dgn



USER NAME = Winson,Teng	DESIGNED - TN	REVISED -
DRAWN - JP	REVISIONS -	
PLOT SCALE = 40,0000 * / in.	CHECKED - TN	REVISED -
PLOT DATE = 5/1/2025	DATE - 5/02/2025	REVISED -

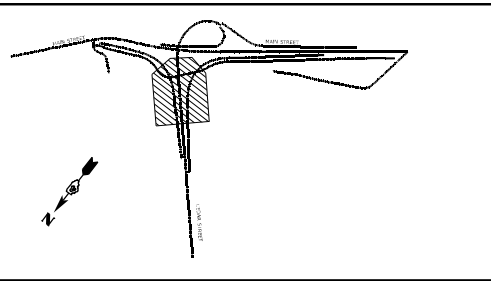
**STATE OF ILLINOIS  
DEPARTMENT OF TRANSPORTATION**

**CEDAR ST. (IL-81L-116) OVER T2PR & IL-29  
EROSION CONTROL PLAN - STAGE 4 - CEDAR ST**

SCALE: 1"=20'    SHEET 16 OF 18 SHEETS    STA. 72+00 TO STA. 77+50

F.A.P. RTE.	SECTION	COUNTY	TOTAL SHEETS	SHEET NO.
VAR.	13 (HVB, HB-3) BR-1;R	TAZEWELL	1173	291
CONTRACT NO. 68C55				
ILLINOIS FED. AID PROJECT				

EC-16



OUTLET #4

SEE SHEET EC-16  
MATCHLINE CEDAR STREET, STA 77+50

MATCHLINE CEDAR STREET, STA 83+50  
SEE SHEET EC-18

**LEGEND:**

- TEMPORARY DITCH CHECK
- PERIMETER EROSION BARRIER
- INLET AND PIPE PROTECTION
- TEMPORARY FENCE
- TEMPORARY EROSION CONTROL BLANKET
- FLOWLINE FOR PROPOSED DITCH
- CONSTRUCTION LIMIT
- TREE PROTECTION (SEE DETAIL)
- MULCH, METHOD 2
- RIPRAP

NOTE:  
 1. INLET FILTERS TO BE USED IN ALL INLETS LOCATED IN PAVED AREAS  
 2. EROSION CONTROL ITEMS TO REMAIN IN PLACE UNTIL ALL STAGES OF WORK IN AFFECTED AREA ARE COMPLETED AND GROUND COVER IS ESTABLISHED



MODEL: Default  
 FILE NAME: p:\mbs\usps\h\band\c\combus-usps\03\Documents\Chicago\_IL\01\_Projects\179140\_IDOT\_CedarSt\68C55-Sub-Proc\209-Cedar03.dgn  
 PROJECT: 179140\_IDOT\_CedarSt\68C55-Sub-Proc\209-Cedar03.dgn



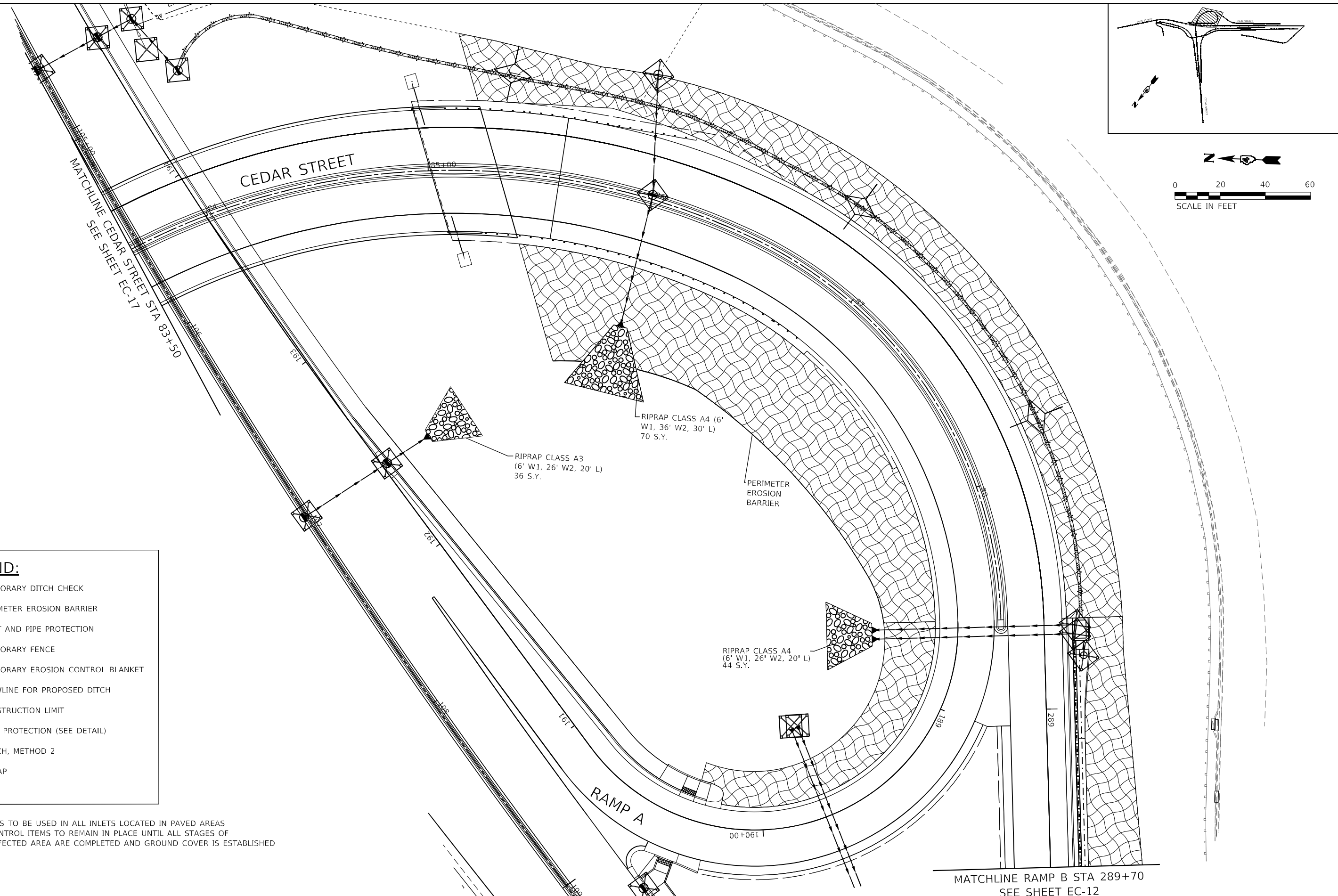
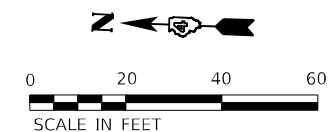
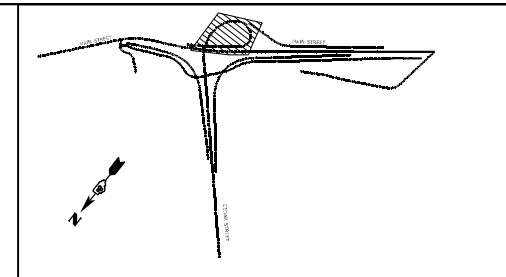
USER NAME = Wilson,Teng	DESIGNED - TN	REVISED -
	DRAWN - JP	REVISED -
PLOT SCALE = 40,0000 * / in.	CHECKED - TN	REVISED -
PLOT DATE = 5/1/2025	DATE - 5/02/2025	REVISED -

**STATE OF ILLINOIS  
DEPARTMENT OF TRANSPORTATION**











**CEDAR ST. (IL-81L-116) OVER TZPR & IL-29  
EROSION CONTROL PLAN - STAGE 4 - CEDAR ST**

SCALE: SHEET 17 OF 18 SHEETS STA. 77+50 TO STA. 83+50

SCALE IN FEET		EC-17	
F.A.P. RTE.	SECTION	COUNTY	TOTAL SHEETS
VAR.	13 (HVB, HB-3) BR-1;R	TAZEWELL	1173 292
		CONTRACT NO. 68C55	
		ILLINOIS FED. AID PROJECT	



**LEGEND:**

-  TEMPORARY DITCH CHECK
-  PERIMETER EROSION BARRIER
-  INLET AND PIPE PROTECTION
-  TEMPORARY FENCE
-  TEMPORARY EROSION CONTROL BLANKET
-  FLOWLINE FOR PROPOSED DITCH
-  CONSTRUCTION LIMIT
-  TREE PROTECTION (SEE DETAIL)
-  MULCH, METHOD 2
-  RIPRAP

NOTE:  
 1. INLET FILTERS TO BE USED IN ALL INLETS LOCATED IN PAVED AREAS  
 2. EROSION CONTROL ITEMS TO REMAIN IN PLACE UNTIL ALL STAGES OF WORK IN AFFECTED AREA ARE COMPLETED AND GROUND COVER IS ESTABLISHED

MODEL: Default  
 FILE NAME: p:\mbs\bus\shu\_bentley\com\bus\p\03\Documents\Chicago\_IL\01\_Projects\179740\_IDOT\_CedarStExt\_PRR15.0\_CADD\Hydraulic\Erosion\_Control\0468C55-etc-Eros211-Cedar05.dgn  
 PROJECT: 179740\_IDOT\_CedarStExt\_PRR15.0\_CADD\Hydraulic\Erosion\_Control\0468C55-etc-Eros211-Cedar05.dgn



USER NAME = Winson,Teng	DESIGNED - TN	REVISED -
PLOT SCALE = 40,0000 * / in.	DRAWN - JP	REVISED -
PLOT DATE = 5/3/2025	CHECKED - TN	REVISED -
	DATE - 5/02/2025	REVISED -

**STATE OF ILLINOIS  
 DEPARTMENT OF TRANSPORTATION**

**CEDAR ST. (IL-81L-116) OVER TZPR & IL-29  
 EROSION CONTROL PLAN - STAGE 4 - CEDAR ST**

SCALE: 1"=20'    SHEET 18 OF 18 SHEETS    STA. TO STA.

F.A.P. RTE.	SECTION	COUNTY	TOTAL SHEETS	SHEET NO.
VAR.	13 (HVB, HB-3) BR-1;R	TAZEWELL	1173	293
CONTRACT NO. 68C55				
ILLINOIS FED. AID PROJECT				

EC-18



MODEL: Default  
 FILE NAME: p:\mbs\bus-bentley\c\mbs\bus-pw\03\Documents\Chicago\_IL\01\_Projects\179140\_IDOT\_CedarStExt\_Plan5.0\_CADD\Hydraulic\Strat\DR6655-Plan\DrainRemovalSchedule.e02.dgn

DRAINAGE REMOVAL SCHEDULE (CONT.)																			
STATION	OFFSET	L/RT	STATION	OFFSET	L/RT	44004000	50104400	60500050	60500060	55100500	55100700	55100900	55101200	55101400	55101600	50105220	X5427602	60500040	20800150
						PAVED DITCH REMOVAL FOOT	CONCRETE HEADWALL REMOVAL EACH	REMOVING CATCH BASINS EACH	REMOVING INLETS EACH	STORM SEWER REMOVAL 12" FOOT	STORM SEWER REMOVAL 15" FOOT	STORM SEWER REMOVAL 18" FOOT	STORM SEWER REMOVAL 24" FOOT	STORM SEWER REMOVAL 30" FOOT	STORM SEWER REMOVAL 36" FOOT	PIPE CULVERT REMOVAL FOOT	REMOVE EXISTING FLARED END SECTION EACH	REMOVING MANHOLES EACH	TRENCH BACKFILL CU YD
RAMP B																			
288+59.95	16.17	LT	292+50.00	2.91	LT	392													
290+63.78	3.83	LT					1												
290+64.73	6.89	RT					1												
290+64.73	6.89	RT	290+66.08	49.73	RT								129						29
290+66.08	49.73	RT					1												
292+50.00	2.91	LT	293+39.82	4.48	RT	90													
293+40.85	4.80	RT	293+72.55	4.64	RT											32			12
293+72.55	4.64	RT	294+45.84	2.37	RT	81													
294+53.69	1.82	RT	294+75.83	1.55	RT											22			8
294+75.83	1.55	RT	295+30.16	0.77	RT	54													
295+30.16	0.77	RT	295+35.05	0.71	RT														
295+35.05	0.71	RT	295+93.43	1.08	LT	58										5			2
295+93.43	1.08	LT	296+37.40	1.97	LT														
296+37.40	1.97	LT	296+61.91	2.64	LT	25													
296+61.91	2.64	LT	296+84.37	3.14	LT											22			8
296+84.37	3.14	LT	297+50.84	4.94	LT	67													
297+50.84	4.94	LT	298+00.00	6.14	LT											49			18
298+00.00	6.14	LT	298+21.59	6.69	LT											22			8
298+21.59	6.69	LT	299+06.18	8.51	LT	85													
299+06.18	8.51	LT	299+28.22	9.06	LT											22			8
299+28.22	9.06	LT	299+37.76	9.24	LT	9													
299+37.76	9.24	LT	299+69.83	9.91	LT											32			12
299+69.83	9.91	LT	299+95.71	10.55	LT	26													
299+95.71	10.55	LT	300+25.79	11.34	LT				1										
										24									
																31			11
RAMP C																			
308+59.76	25.08	RT															1		
308+61.74	34.23	LT						1											
308+61.74	34.23	LT	308+59.76	25.08	RT					59									13
308+73.24	116.70	LT	309+64.08	37.19	RT						184								17
309+63.37	38.30	RT	310+00.00	69.04	RT	41													
309+64.08	37.19	RT					1												
310+00.00	69.04	RT	310+24.33	83.66	RT	27													
310+47.85	92.90	RT	310+79.77	44.92	RT	55													
310+79.77	44.92	RT					1												
310+79.17	40.77	RT																	
310+87.50	4.62	RT																1	
310+87.50	4.62	RT	310+79.17	40.77	RT										37				5
RAMP D																			
407+33.74	40.65	RT	408+34.77	66.41	RT	122													
407+37.84	0.54	LT							1										
407+37.84	0.54	LT	407+28.34	58.70	LT					59									4
408+34.77	66.41	RT					1												
408+34.77	66.41	RT	408+32.43	59.71	LT														16
SUBTOTAL						1132	5	1	3	142	311	0	129	0	37	281	1	1	187
TOTAL						2028	9	6	19	638	534	229	661	236	200	281	7	6	776



USER NAME = Dlamb  
 DESIGNED - MJR  
 DRAWN - DDB  
 CHECKED - ERO  
 DATE - 6/08/2023

REVISIONS:  
 REVISIONS -  
 REVISIONS -  
 REVISIONS -

**STATE OF ILLINOIS**  
**DEPARTMENT OF TRANSPORTATION**

**CEDAR ST. (IL-81L-116) OVER TZPR & IL-29**  
**DRAINAGE REMOVAL SCHEDULE**

SCALE: SHEET 2 OF 2 SHEETS STA. TO STA.

F.A.P. RTE.	SECTION	COUNTY	TOTAL SHEETS	SHEET NO.
669	13 (HVB, HB-3) BR-1;R	TAZEWELL	1173	295
CONTRACT NO. 68C55				
ILLINOIS FED. AID PROJECT				

MODEL: Default  
 FILE NAME: p:\mbs\bus\ch\ben\c\combus\bus\pww\03\Documents\Chicago\_IL\01\_Projects\179140\_IDOT\_CedarStExt\_Plan\5.0\_CADD\Drawings\Struc\DR6855-SubDrainQuantities.dwg

DRAINAGE STRUCTURE SCHEDULE																				
PLAN DRAIN STRUCTURE I.D.	STATION	OFFSET	LT/RT	54213657	54213669	54213681	54213705	60218400	60221100	60224446	60224459	60224469	60224494	60218300	60221000	60224457	60219300	60222000	60224020	60224443
				PRECAST REINFORCED CONCRETE FLARED END SECTIONS 12"	PRECAST REINFORCED CONCRETE FLARED END SECTIONS 24"	PRECAST REINFORCED CONCRETE FLARED END SECTIONS 36"	PRECAST REINFORCED CONCRETE FLARED END SECTIONS 60"	MANHOLES, TYPE A 4'- DIAMETER, TYPE 1 FRAME, CLOSED LID	MANHOLES, TYPE A 5'- DIAMETER, TYPE 1 FRAME, CLOSED LID	MANHOLES, TYPE A 7'- DIAMETER, TYPE 1 FRAME, CLOSED LID	MANHOLES, TYPE A 8'- DIAMETER, TYPE 1 FRAME, CLOSED LID	MANHOLES, TYPE A 9'- DIAMETER, TYPE 1 FRAME, CLOSED LID	MANHOLES, TYPE A 10'- DIAMETER, TYPE 1 FRAME, OPEN LID	MANHOLES, TYPE A 4'- DIAMETER, TYPE 1 FRAME, OPEN LID	MANHOLES, TYPE A 5'- DIAMETER, TYPE 1 FRAME, OPEN LID	MANHOLES, TYPE A 8'- DIAMETER, TYPE 1 FRAME, OPEN LID	MANHOLES, TYPE A 4'- DIAMETER, TYPE 11 FRAME AND GRATE	MANHOLES, TYPE A 5'- DIAMETER, TYPE 11 FRAME AND GRATE	MANHOLES, TYPE A 6'- DIAMETER, TYPE 11 FRAME AND GRATE	MANHOLES, TYPE A 7'- DIAMETER, TYPE 11 FRAME AND GRATE
				EACH	EACH	EACH	EACH	EACH	EACH	EACH	EACH	EACH	EACH	EACH	EACH	EACH	EACH	EACH	EACH	EACH
<b>MAIN STREET</b>																				
100	109+12.60	130.04'	RT				1													
101	109+16.91	105.94'	RT									1								
102	110+00.00	103.14'	RT										1							
103	110+00.00	54.21'	RT											1						
107	110+00.00	50.97'	LT								1									
108	110+15.50	76.30'	LT				1													
109	112+13.08	32.61'	LT																	
129	109+20.00	37.63'	RT						1										1	
131	108+42.70	43.12'	RT												1					
200	119+88.00	77.65'	RT	1																
500	99+89.12	107.23'	RT																	
501	99+02.46	80.07'	RT								1									
504	99+99.05	63.71'	RT								1									
505	100+29.33	67.16'	RT								1									
507	99+94.15	2.00'	LT																	1
509	101+72.77	47.96'	RT								1									
510	102+36.10	44.43'	RT												1					
511	102+36.10	4.68'	RT															1		
514	102+85.89	42.88'	RT											1						
515	104+69.67	40.77'	RT					1												
516	104+69.67	1.37'	RT															1		
521	100+35.30	2.00'	LT																	1
523	100+41.35	51.26'	LT					1												
525	101+42.07	2.00'	LT																	1
528	101+07.46	79.84'	LT							1										
529	101+59.75	43.78'	LT					1												
600	107+00.00	64.50'	LT																	
602	107+00.00	1.34'	RT	1														1		
<b>CEDAR STREET</b>																				
300	86+03.46	57.92'	RT		1															
301	86+00.00	1.91'	LT															1		
<b>RAMP A</b>																				
903	189+69.86	61.50'	LT			2														
904	189+69.86	45.61'	RT			2														
<b>RAMP B</b>																				
700	290+60.06	61.93'	RT			1														
702	290+60.06	19.02'	LT											1						
900	288+65.00	76.17'	RT		2															
<b>RAMP C</b>																				
133	308+29.40	64.28'	LT											1						
<b>RAMP D</b>																				
519	407+35.28	39.41'	RT											1						
<b>TOTAL</b>				2	3	5	2	3	5	2	1	1	1	4	2	1	4	1	1	2



USER NAME = DLamb  
 PLOT SCALE = 40,0000 \* / in.  
 PLOT DATE = 6/8/2023

DESIGNED - MJR  
 DRAWN - DDB  
 CHECKED - ERO  
 DATE - 6/08/2023

REVISED -  
 REVISED -  
 REVISED -  
 REVISED -

**STATE OF ILLINOIS**  
**DEPARTMENT OF TRANSPORTATION**

**CEDAR ST. (IL-81L-116) OVER TZPR & IL-29**  
**DRAINAGE QUANTITIES SCHEDULE**

SCALE: SHEET 1 OF 4 SHEETS STA. TO STA.

F.A.P. RTE.	SECTION	COUNTY	TOTAL SHEETS	SHEET NO.
669	13 (HVB, HB-3) BR-1;R	TAZEWELL	1173	296
CONTRACT NO. 68C55				
ILLINOIS FED. AID PROJECT				



MODEL: Default  
 FILE NAME: p:\mbs\bus-bentley\c\combus\bus-pw\03\Documents\Chcapp\_1\01\_Projects\179140\_IDOT\_CedarStExt\_Plan\5.0\_CADD\Hydraulic\Strat\DR6855-Plan\DrainQuantities02.dgn

DRAINAGE STRUCTURE SCHEDULE (CONT.)																				
PLAN DRAIN STRUCTURE I.D.	STATION	OFFSET	LT/RT	X6024242	X6024244	X6020082	X6021065	X6020080	X6020065	X6021815	X6021816	X6021818	60234200	60235300	60236800	X6024246	X6C25604	X1200160		
				INLETS, SPECIAL, NO. 1 EACH	INLETS, SPECIAL, NO. 2 EACH	INLETS, TYPE G-1 EACH	INLETS, TYPE G 1 SPECIAL EACH	INLETS, TYPE G 1 DOUBLE EACH	INLETS, TYPE G-1 DOUBLE (SPECIAL) EACH	INLET-MANHOLE, TYPE G 1, 5' DIAMETER EACH	INLET-MANHOLE, TYPE G 1, 6' DIAMETER EACH	INLET-MANHOLE, TYPE G 1, 8' DIAMETER EACH	INLETS, TYPE A, TYPE 1 FRAME, OPEN LID EACH	INLETS TYPE A, TYPE 1 FRAME, CLOSED LID EACH	INLETS, TYPE A, TYPE 11 FRAME AND GRATE EACH	INLETS, SPECIAL, NO. 3 EACH	PROPOSED MANHOLE/CATCH BASIN CONNECTION OVER EXISTING STORM SEWER EACH	CONNECTION TO EXISTING DRAINAGE STRUCTURE EACH		
<b>MAIN STREET</b>																				
105	110+00.00	26.00'	LT									1								
106	109+21.20	26.72'	LT			1														
122	121+26.02	37.71'	LT			1														
123	121+26.59	51.95'	LT														1			
125	111+54.61	52.07'	RT			1														
126	111+54.87	59.70'	RT													1				
127	112+99.92	47.23'	RT			1														
128	114+99.96	40.06'	RT				1													
130	109+10.00	32.42'	RT										1							
139	109+56.90	60.15'	RT					1												
140	109+49.79	60.63'	RT																	
141	109+60.00	32.00'	RT										1							
142	109+90.00	32.91'	RT										1							
201	119+88.00	33.00'	RT				1													
202	120+92.96	33.00'	RT						1											
203	121+00.00	33.00'	RT																	
204	122+17.53	34.85'	RT				1													
205	117+88.00	33.00'	RT				1													
500	99+89.12	107.23'	RT														1			
502	98+64.84	45.55'	RT			1														
503	98+62.87	2.86'	RT												1					
508	99+39.08	0.09'	RT												1					
512	102+29.54	39.00'	LT				1													
513	102+36.10	83.95'	RT													1				
517	104+69.67	28.02'	LT				1													
518	104+69.67	40.12'	RT	1																
522	100+46.04	33.01'	LT				1													
523	100+41.35	51.26'	LT														1			
524	100+70.31	71.10'	LT				1													
526	101+41.80	41.81'	LT						1											
527	101+05.19	67.34'	LT						1											
529	101+59.75	43.78'	LT														1			
530	103+34.32	48.63'	LT	1													1			
601	107+00.00	41.18'	LT			1														
<b>CEDAR STREET</b>																				
150	78+43.56	73.91'	RT															1		
151	78+60.81	68.02'	RT											1						
152	78+63.21	21.84'	RT											1						
302	85+89.11	53.83'	LT	1													1			
<b>RAMP A</b>																				
531	194+70.13	18.25'	RT	1													1			
532	194+39.64	24.05'	RT	1																
<b>RAMP B</b>																				
110	292+50.00	8.00'	LT							1										
111	293+64.17	8.00'	LT								1									
112	293+64.17	23.52'	LT													1				
113	295+50.00	8.00'	LT							1										
114	297+24.16	8.00'	LT							1										
115	297+24.17	23.52'	LT													1				
116	298+14.17	8.00'	LT							1										
117	298+14.17	23.52'	LT													1				
118	299+04.17	8.00'	LT							1										
119	299+04.17	23.52'	LT													1				
120	300+76.95	5.51'	LT																	
121	300+83.99	5.37'	LT					1												
124	300+77.23	19.76'	LT																	
701	290+60.06	8.00'	LT							1										
702	290+60.06	19.02'	LT														1			
703	290+78.33	8.00'	LT																	
704	290+85.37	8.00'	LT					1												
705	291+45.35	8.00'	LT				1													
706	291+45.34	20.17'	LT													1				
902	288+76.60	17.23'	LT																	
<b>RAMP C</b>																				
132	308+99.32	63.35'	LT		1															
134	310+13.90	15.76'	RT													1				
135	308+99.68	30.07'	LT										1							
136	308+17.90	49.80'	LT													1				
137	308+01.40	100.80'	LT											1						
138	308+69.58	109.24'	LT	1																
<b>RAMP D</b>																				
520	406+92.30	36.55'	LT														1			
<b>SILVER STREET</b>																				
533	21+99.86	11.25'	RT				1													
534	22+00.07	11.25'	LT				1													
<b>TOTAL</b>						6	1	11	6	3	1	8	1	1	3	4	2	11	7	1



USER NAME = Dlamb	DESIGNED - MJR	REVISED -
PLOT SCALE = 40,0000' / in.	DRAWN - DDB	REVISED -
PLOT DATE = 6/8/2023	CHECKED - ERO	REVISED -
	DATE - 6/08/2023	REVISED -

**STATE OF ILLINOIS**  
**DEPARTMENT OF TRANSPORTATION**

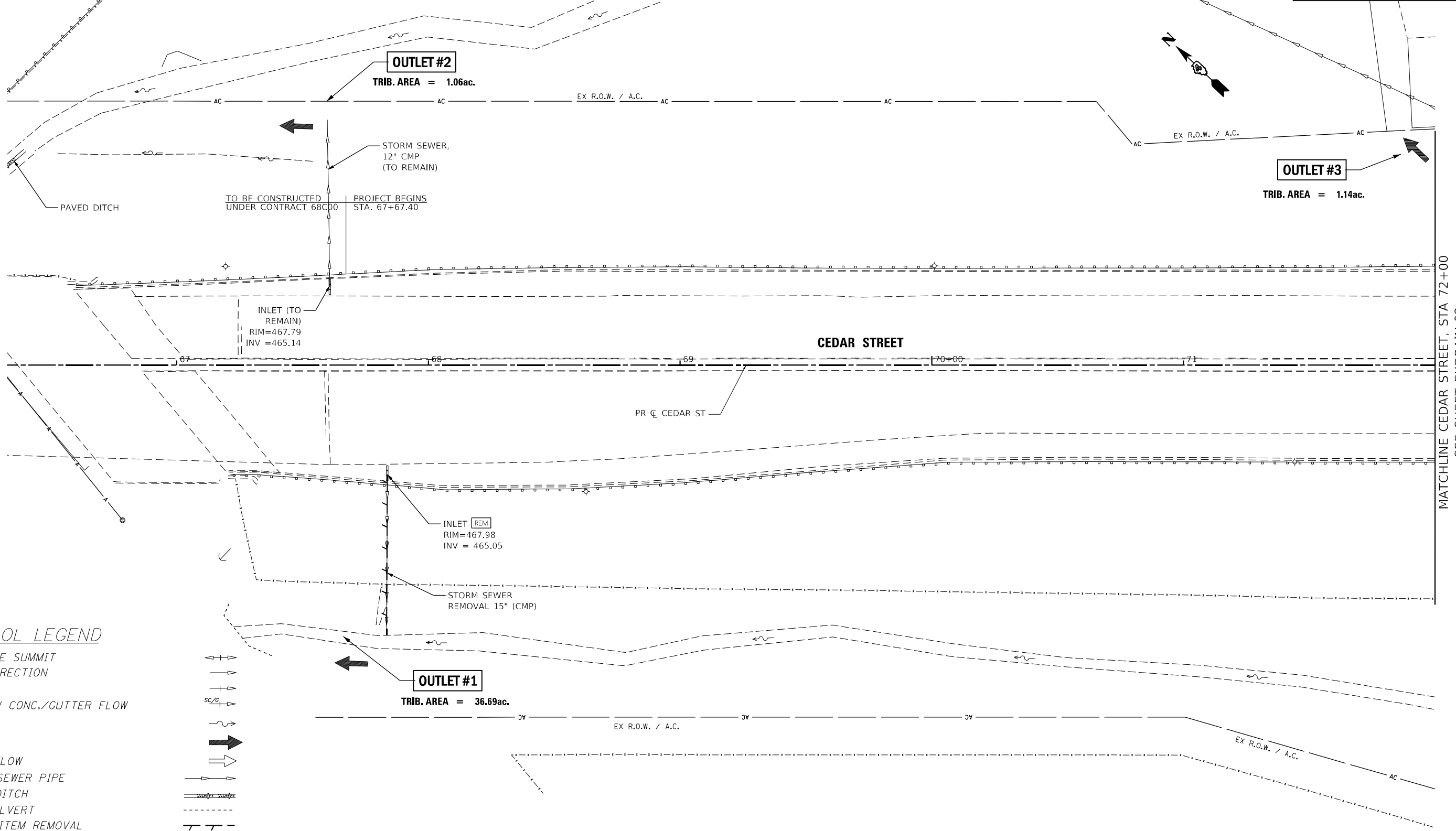
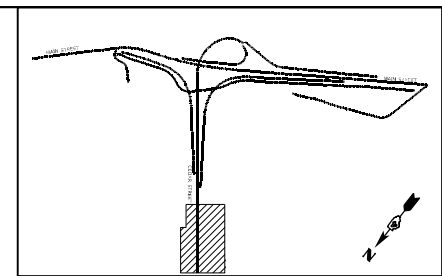
<b>CEDAR ST. (IL-81L-116) OVER TZPR &amp; IL-29</b>			
<b>DRAINAGE QUANTITIES SCHEDULE</b>			
SCALE:	SHEET 2	OF 4 SHEETS	STA. TO STA.

F.A.P. RTE.	SECTION	COUNTY	TOTAL SHEETS	SHEET NO.
669	13 (HVB, HB-3) BR-1;R	TAZEWELL	1173	297
CONTRACT NO. 68C55				
ILLINOIS FED. AID PROJECT				



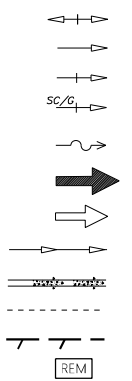


DRAINAGE REMOVAL SCHEDULE								
STATION	OFFSET	L/RT	STATION	OFFSET	L/RT	REMOVING INLETS EACH	STORM SEWER REMOVAL 15" FOOT	TRENCH BACKFILL CU YD
CEDAR STREET								
67+83.73	43.48	RT	67+83.38	107.43	RT	1	64	3
67+83.73	43.48	RT				TOTALS	1	64
								3



**SYMBOL LEGEND**

- DRAINAGE SUMMIT
- FLOW DIRECTION
- SWALE
- SHALLOW CONC./GUTTER FLOW
- DITCH
- OUTLET
- SHEET FLOW
- STORM SEWER PIPE
- PAVED DITCH
- PIPE CULVERT
- LINEAR ITEM REMOVAL
- STRUCTURE REMOVAL



MATCHLINE CEDAR STREET, STA 72+00  
SEE SHEET EXDRAIN-02

MODEL: Default  
FILE NAME: p:\mbs\bus\sh\_bentley\com\bus\proj\03\Documents\Chicago\_11\01\_Projects\179140\_IDOT\_CedarSt\Ext\_Plan\5.0\_CADD\Utility\Drawings\Sheet\68C55-SP-Drain-EX-Cedar01.dgn



USER NAME = Dlamb	DESIGNED - MJR	REVISED -
	DRAWN - DDB	REVISED -
PLOT SCALE = 40,0000 * / in.	CHECKED - ERO	REVISED -
PLOT DATE = 6/8/2023	DATE - 6/08/2023	REVISED -

**STATE OF ILLINOIS  
DEPARTMENT OF TRANSPORTATION**

**CEDAR ST. (IL-81L-116) OVER TZPR & IL-29  
EXISTING DRAINAGE AND UTILITY PLANS - CEDAR ST**

SCALE: 1"=20'    SHEET 1 OF 24 SHEETS    STA. 67+67.40 TO STA. 72+00

F.A.P. RTE.	SECTION	COUNTY	TOTAL SHEETS	SHEET NO.
669	13 (HVB, HB-3) BR-1;R	TAZEWELL	1173	300
CONTRACT NO. 68C55			ILLINOIS FED. AID PROJECT	

EXDRAIN-01