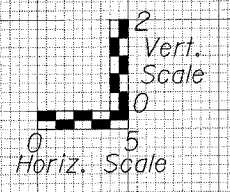
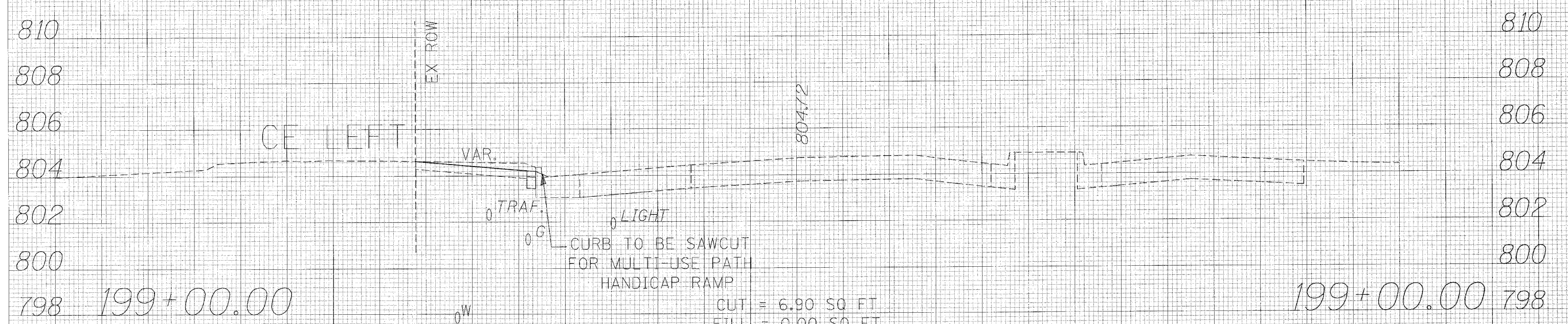
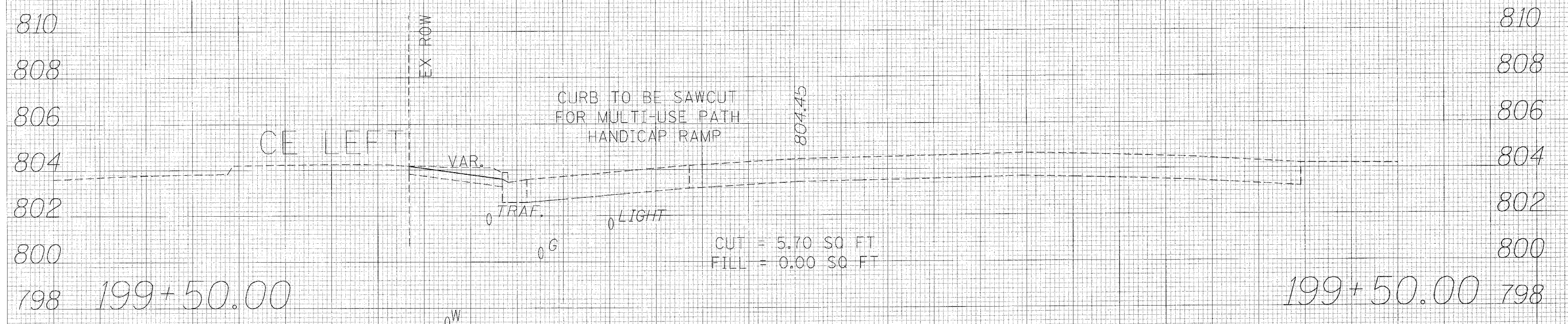


60 40 20 0 20 40 60

UNLESS ELEVATIONS ARE SHOWN ---
ALL UTILITY LOCATIONS SHOWN ON THE CROSS SECTIONS
ARE BASED ON THE APPROXIMATE DEPTH SUPPLIED BY
THE UTILITY COMPANY

DESIGNED BY	R	FILE NUMBER	136-215
CHECKED BY		F.A.I.D. RTE.	6584
DRAWN BY		SECTION	105R-1
CHECKED BY		COUNTY	PEORIA
		TOTAL SHEETS	115
		SHEET NO.	105
		STA.	TO STA.
		FED. ROAD DIST. NO. 4	ILLINOIS FED. AID PROJECT

← NORTH BOUND LANES
(ALLEN ROAD)



DATE	
BY	
REVISIONS	
PLOTTED	
TEMPLATE	
AREAS CHECKED	
FINAL SURVEY	
NOTE BOOK	

DATE	
BY	
REVISIONS	
PLOTTED	
TEMPLATE	
AREAS CHECKED	
ORIGINAL SURVEY	
NOTE BOOK	