F. A. P. RTE.	SECTION	COUNTY	TOTAL SHEETS	SHEET NO
789	IRS-1	MADISON	26	26
STA. _____		TO STA. _____		
EXISTING CONDITIONS: _____				

ILLINOIS DEPARTMENT OF TRANSPORTATION

RIPRAP DETAILS

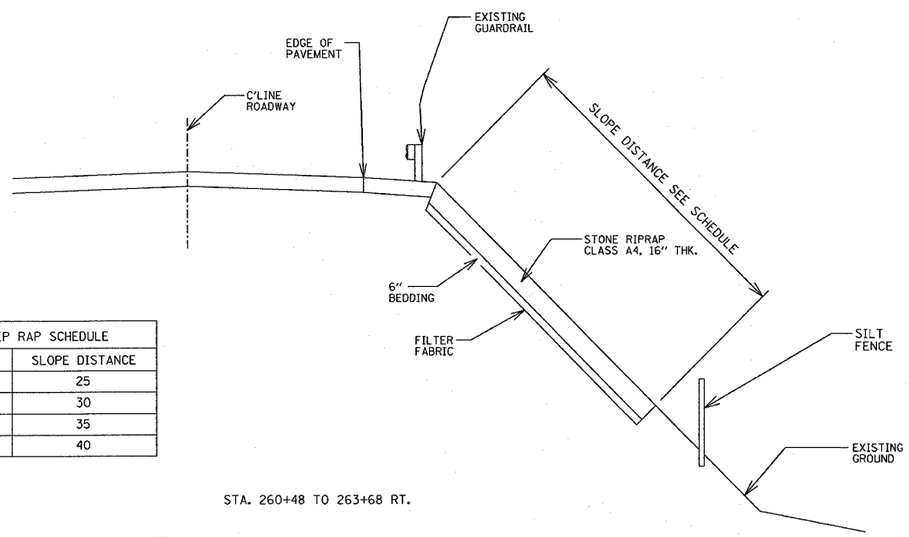

RIP RAP SCHEDULE	
STA.	SLOPE DISTANCE
260+48	25
261+55	30
262+61	35
263+68	40

STA. 260+48 TO 263+68 RT.

NOTES: BEDDING AND EARTH EXCAVATION ARE INCLUDED IN THE COST OF STONE CLASS RIPRAP, CLASS A4

ILLINOIS DEPARTMENT OF TRANSPORTATION

CURB MARKING DETAILS

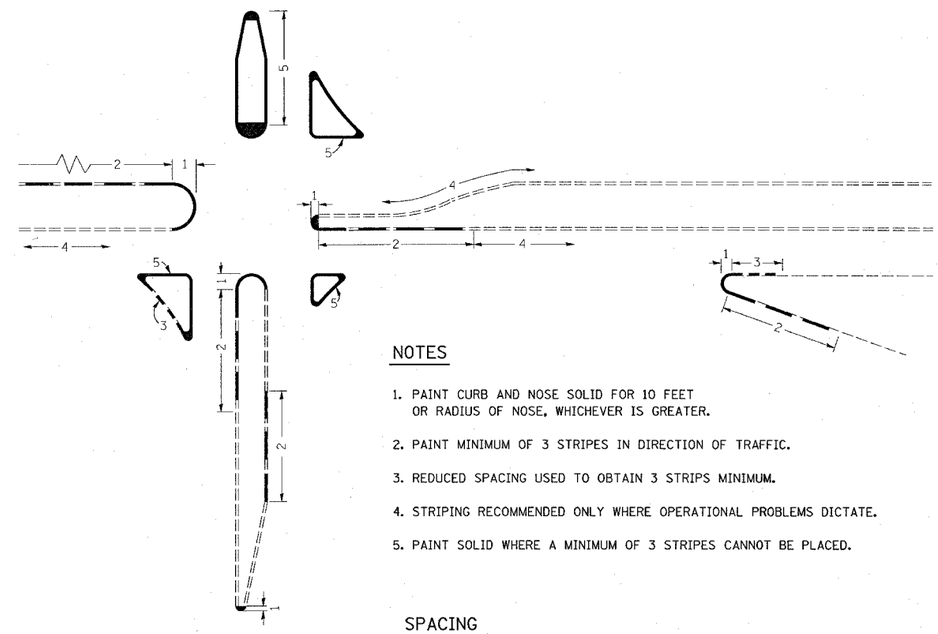

NOTES

1. PAINT CURB AND NOSE SOLID FOR 10 FEET OR RADIUS OF NOSE, WHICHEVER IS GREATER.
2. PAINT MINIMUM OF 3 STRIPES IN DIRECTION OF TRAFFIC.
3. REDUCED SPACING USED TO OBTAIN 3 STRIPS MINIMUM.
4. STRIPING RECOMMENDED ONLY WHERE OPERATIONAL PROBLEMS DICTATE.
5. PAINT SOLID WHERE A MINIMUM OF 3 STRIPES CANNOT BE PLACED.

SPACING

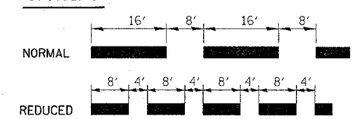

CURB MARKING

ILLINOIS DEPARTMENT OF TRANSPORTATION

RIPRAP AND CURB MARKING DETAIL

F.A.P. 789 (IL RTE. 3 & 111)
SECTION IRS-1
MADISON COUNTY

PLOT DATE: 4/5/2007

PLAN | SURVEYED | DESIGNED | ALIGNMENT CHECKED | PLAN CHECKED | PLAN INSPECTED | CADD FILE NAME | NOTE BOOK | NO. | SH | DATE

$$DATE$$
4/5/2007
c:\Bentley\Workspace\PROJECTWISE\bin\ANSI001.dgn
$$USER$$
$$REF$$