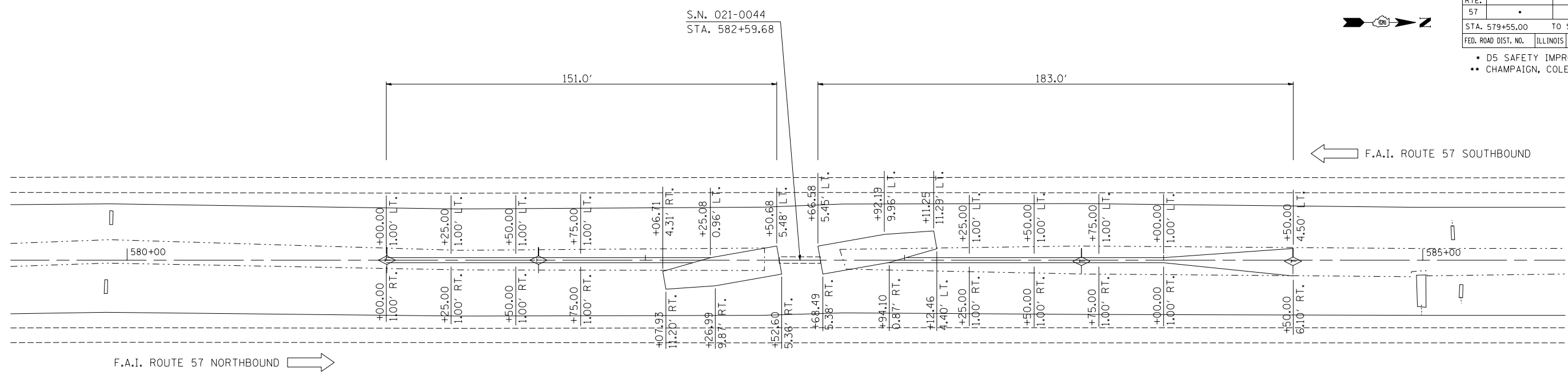


F.A.I. RTE.	SECTION	COUNTY	TOTAL SHEETS	SHEET NO.
57	.	..	153	69

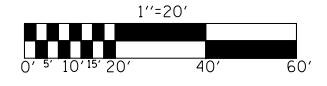
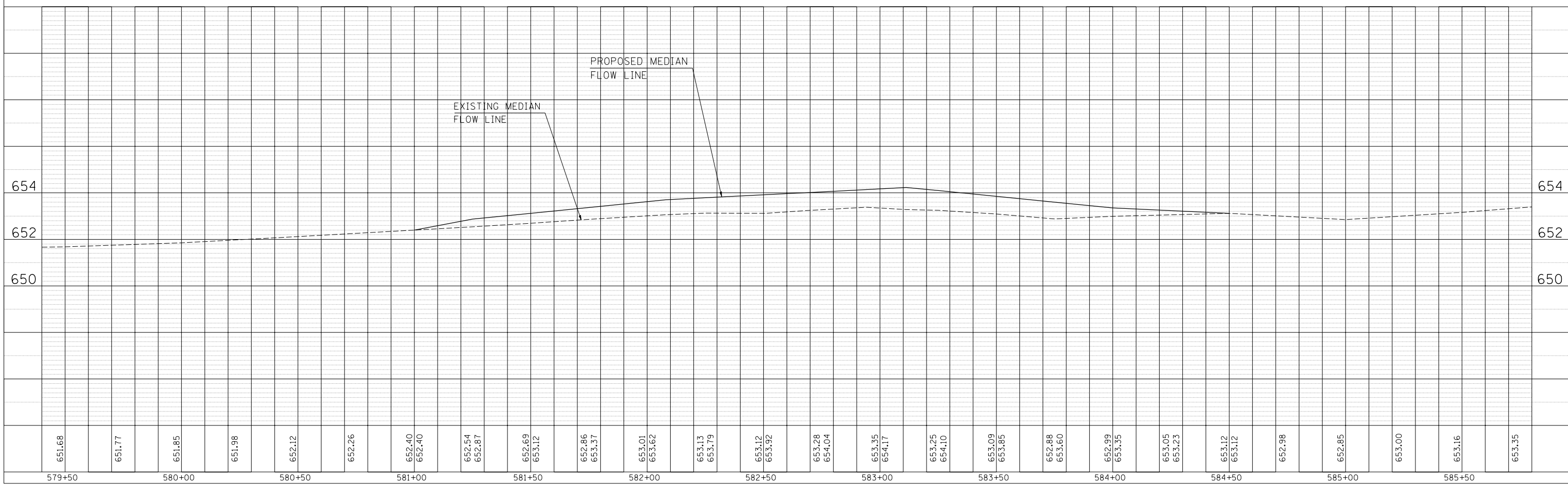
STA. 579+55.00 TO STA. 585+55.00  
 FED. ROAD DIST. NO. ILLINOIS FED. AID PROJECT  
 • D5 SAFETY IMPROVEMENT 2007-2  
 •• CHAMPAIGN, COLES, & DOUGLAS



PLAN	SURVEYED	BY	DATE
NOTE BOOK NO.	PLOTTED		
	RT. OF WAY CHECKED		
	CADD FILE NAME		



PROFILE	SURVEYED	BY	DATE
STRUCTURE NOTATIONS CHKD	PLOTTED		
	RT. OF WAY CHECKED		
	CADD FILE NAME		



PLOT DATE = 3/30/2007  
 FILE NAME = c:\projects\d51406 (v81\021\_0044\0044\_impot\985208.dwg)  
 PLOT SCALE = 42.3529' / IN.  
 USER NAME = pier-sonor