06–13–2025 LETTING ITEM 195

FOR INDEX OF SHEETS, SEE SHEET NO. 2
FOR LIST OF HIGHWAY STANDARDS, SEE SHEET NO. 2
TRAFFIC DATA
FAP 771
22ND ST/CERMAK RD.

2023 ADT 9,600 TO 28,400
YORK ROAD TO I–294 RAMPS: 9600
I–294 RAMPS TO WOLF ROAD: 21000
WOLF ROAD TO NORTH LA GRANGE ROAD: 22700
NORTH LA GRANGE ROAD TO SOUTH 25TH AVENUE: 23500
SOUTH 25TH AVENUE TO SOUTH 17TH AVENUE: 32100
SOUTH 17TH AVENUE TO SOUTH 1ST AVENUE: 32400
SOUTH 1ST AVENUE TO DES PLAINES AVENUE: 31300
DES PLAINES AVENUE TO HARLEM AVENUE: 29400
HARLEM AVENUE TO OAK PARK AVENUE: 32900
OAK PARK AVENUE TO RIDGELAND AVENUE: 33900
RIDGELAND AVENUE TO SOUTH CENTRAL AVENUE: 30200
SOUTH CENTRAL AVENUE TO SOUTH CICERO AVENUE: 28400

POSTED SPEED LIMIT 45 MPH TO 25 MPH
FUNCTIONAL CLASSIFICATION
MINOR ARTERIAL

PROJECT LOCATED IN
VILLAGE OF OAK BROOK
VILLAGE OF HILLSIDE
VILLAGE OF WESTCHESTER
COOK COUNTY
VILLAGE OF BROADVIEW
VILLAGE OF NORTH RIVERSIDE
VILLAGE OF FOREST PARK
CITY OF BERWYN
TOWN OF CICERO

STATE OF ILLINOIS
DEPARTMENT OF TRANSPORTATION
PROPOSED
HIGHWAY PLANS

FAP 771 /FAU 1453: 22ND ST/CERMAK RD
YORK RD TO IL 50 (CICERO AVE)
SECTION 2020–266–SUR, SW&TS
PROJECT STP–XVU6(771)
TRAFFIC SIGNAL MODERNIZATION, SIGNAL TIMING/PROGRESSION, CHANGEABLE MESSAGE SIGNS, SURVEILLANCE AND ADA IMPROVEMENTS
DUPAGE AND COOK COUNTY

F.A.P RTE	SECTION	COUNTY	TOTAL SHEETS*	SHEET NO.
771	2020-266-SUR,SW&TS	COOK/DUPAGE	492	1
		ILLINOIS	CONTRACT NO. 62N39	

* 492 + 2 = 494 TOTAL SHEETS

D–91–078–21

LOCATION OF SECTION INDICATED THUS:–

W 22ND ST W CERMAK RD. STA. 2510+30
END IMPROVEMENT

W 22ND ST W CERMAK RD. STA. 2012+60
BEGIN IMPROVEMENT

C–91–107–21

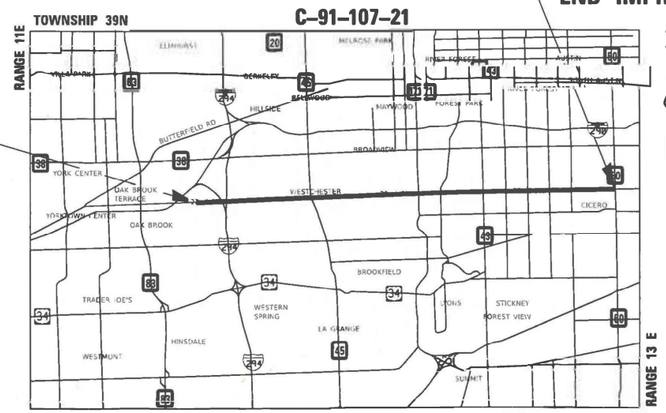

LOCATION MAP
(NOT TO SCALE)

PROJECT LENGTH:
GROSS LENGTH = 49,518 FT = 9.38 MILES
NET LENGTH = 49,518 FT = 9.38 MILES

PROFESSIONAL ENGINEER'S SIGN & SEAL
FOR SHEETS: 443-477
BRENDA D. LOWERY, P.E.
EXPIRES 11-30-2025

PROFESSIONAL ENGINEER'S SIGN & SEAL
FOR SHEETS: 15 2 39
TOBY C. MICKEY, P.E.
EXPIRES 11-30-2025

PROFESSIONAL ENGINEER'S SIGN & SEAL
FOR SIGNING SHEETS: 1-151, 478-479, 489-492
JOSEPH A. REGIS, PE
EXPIRES 11-30-2025

PROFESSIONAL ENGINEER'S SIGN & SEAL
FOR SIGNING SHEETS: 340-442
YOUNGJAE JI, PE
EXPIRES 11-30-2025

PROFESSIONAL ENGINEER'S SIGN & SEAL
FOR SIGNING SHEETS: 480-488
ARTHUR J. NOWAK, PE
EXPIRES 11-30-2025

STATE OF ILLINOIS
DEPARTMENT OF TRANSPORTATION

SUBMITTED March 20th 2025
REGIONAL ENGINEER

May 9 2025
ENGINEER OF DESIGN AND ENVIRONMENT

May 9 2025
DIRECTOR OF HIGHWAYS PROJECT IMPLEMENTATION

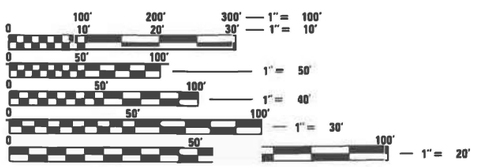

FULL SIZE PLANS HAVE BEEN PREPARED USING STANDARD ENGINEERING SCALES. REDUCED SIZED PLANS WILL NOT CONFORM TO STANDARD SCALES. IN MAKING MEASUREMENTS ON REDUCED PLANS, THE ABOVE SCALES MAY BE USED.

J.U.L.I.E
JOINT UTILITY LOCATION INFORMATION FOR EXCAVATORS
1–800–892–0123 OR 811

MEADE ELECTRIC CO.
DISTRICT ONE ELECTRICAL MAINTENANCE CONTRACTOR
LOCATES IDOT ELECTRICAL EQUIPMENT AND UNDERGROUND CABLES
1–800–892–0123

PROJECT ENGINEER: LUKASZ POCIECHA, PE
847–705–4255
PROJECT MANAGER: FAWAD AQUEEL, PE, PTOE
847–705–4211
CONTRACT NO. 62N39

AMES Engineering, Inc.
CONSULTING ENGINEERS
6330 Belmont Road, Suite 4B
Downers Grove, IL 60516

PRINTED BY THE AUTHORITY OF THE STATE OF ILLINOIS

REV-SEP

INDEX OF SHEETS

HIGHWAY STANDARDS

000001-08	STANDARD SYMBOLS, ABBREVIATIONS AND PATTERNS
280001-07	TEMPORARY EROSION CONTROL SYSTEMS
424001-12	PERPENDICULAR CURB RAMPS FOR SIDEWALKS
424006-06	DIAGONAL CURB RAMPS FOR SIDEWALKS
424011-05	CORNER PARALLEL CURB RAMPS FOR SIDEWALKS
424031-03	MEDIAN PEDESTRIAN CROSSINGS
442201-03	CLASS C AND D PATCHES
542001-06	CONCRETE END SECTIONS FOR PIPE CULVERTS 15" (375 MM) THRU 84" (2100 MM) DIAMETER
542201-02	REINFORCED CONCRETE END SECTIONS FOR PIPE CULVERTS, 15" (375 MM) THRU 36" (900 MM) DIAMETER
542301-03	PRECAST REINFORCED CONCRETE FLARED END SECTION
630001-13	STEEL PLATE BEAM GUARDRAIL
630201-07	PCC/HMA STABILIZATION AT STEEL PLATE BEAM GUARDRAIL
701101-05	OFF-ROAD OPERATIONS, MULTILANE, 15' (4.5 M) TO 24" (600 MM) FROM PAVEMENT EDGE
701106-02	OFF-ROAD OPERATIONS, MULTILANE, MORE THAN 15' (4.5 M) AWAY
701301-04	LANE CLOSURE, 2L 2W, SHORT TIME OPERATIONS
701311-03	LANE CLOSURE, 2L 2W, MOVING OPERATIONS, DAY ONLY
701426-09	LANE CLOSURE, MULTILANE, INTERMITTENT OR MOVING OPERATION, FOR SPEEDS ≥ 45 MPH
701427-05	LANE CLOSURE, MULTILANE, INTERMITTENT OR MOVING OPERATION, FOR SPEEDS ≤ 40 MPH
701501-06	URBAN LAN CLOSURE, 2L 2W, UNDIVIDED
701502-09	URBAN LAN CLOSURE, 2L 2W WITH BIDIRECTIONAL LEFT TURN LANE
701601-09	URBAN LANE CLOSURE, MULTILANE, 1W OR 2W WITH NONTRAVERSABLE MEDIAN
701602-10	URBAN LANE CLOSURE, MULTILANE, 2W WITH BIDIRECTIONAL LEFT TURN LANE
701701-10	URBAN LANE CLOSURE, MULTILANE INTERSECTION
701801-06	SIDEWALK, CORNER OR CROSSWALK CLOSURE
701901-10	TRAFFIC CONTROL DEVICES
720016-04	MAST ARM MOUNTED STREET NAME SIGNS
780001-05	TYPICAL PAVEMENT MARKING
805001-01	ELECTRICAL SERVICE INSTALLATION DETAILS
814001-03	HANDHOLES
814006-03	DOUBLE HANDHOLES
857001-01	STANDARD PHASE DESIGNATION DIAGRAMS AND PHASE SEQUENCES
873001-02	TRAFFIC SIGNAL GROUNDING & BONDING
876001-04	PEDESTRIAN PUSH BUTTON POST
877001-08	STEEL MAST ARM ASSEMBLY AND POLE 16' THROUGH 55'
877006-06	STEEL MAST ARM ASSEMBLY AND POLE WITH DUAL MAST ARMS
877011-10	STEEL COMBINATION MAST ARM ASSEMBLY AND POLE 16' THROUGH 55'
878001-11	CONCRETE FOUNDATION DETAILS
880001-01	SPAN WIRE MOUNTED SIGNALS AND FLASHING BEACON INSTALLATION
880006-01	TRAFFIC SIGNAL MOUNTING DETAILS

DISTRICT 1 DETAILS

STD. NO.	TITLE
TC-10	TRAFFIC CONTROL AND PROTECTION FOR SIDE ROADS, INTERSECTIONS, AND DRIVEWAYS
TC-13	DISTRICT ONE TYPICAL PAVEMENT MARKINGS
TC-14	TRAFFIC CONTROL AND PROTECTION AT TURN BAYS (TO REMAIN OPEN TO TRAFFIC)
TC-22	ARTERIAL ROAD INFORMATION SIGN
BE-705	COMMUNICATIONS VAULT, COMPOSITE CONCRETE
BE-2100	FIBER ASSIGNMENTS, 96 TRUNK CABLE
BE-2105	FIBER ASSIGNMENTS, 144 TRUNK CABLE
BE-2110	FIBER ASSIGNMENTS, 96 DISTRIBUTION CABLE
BE-2115	FIBER ASSIGNMENTS, 144 DISTRIBUTION CABLE
BE-2135	FIBER ASSIGNMENTS, 24 FIBER LATERAL CABLE
TS-05	STANDARD TRAFFIC SIGNAL DESIGN DETAILS (7 SHEETS)

TOLLWAY STANDARD DRAWINGS

STD. NO.	TITLE
E1-07	CONSTRUCTION SIGNS
E2-11	LANE CLOSURE DETAILS
E3-10	SHOULDER CLOSURE DETAILS
E5-10	TEMPORARY GORE DETAILS

GENERAL NOTES:

1. ALL CONSTRUCTION SHALL BE DONE IN ACCORDANCE WITH THE "STANDARD SPECIFICATIONS FOR ROAD AND BRIDGE CONSTRUCTION", ADOPTED ON JANUARY 1, 2022; THE LATEST EDITION OF THE "ILLINOIS MANUAL ON UNIFORM TRAFFIC CONTROL DEVICES FOR STREETS AND HIGHWAYS" (MUTCD), THE "DETAILS" IN THE PLANS, AND THE "SPECIAL PROVISIONS" INCLUDED IN THE CONTRACT DOCUMENTS.

2. IT IS THE CONTRACTOR'S RESPONSIBILITY TO ASCERTAIN EXISTING FIELD CONDITIONS PRIOR TO BIDDING ON THIS PROJECT.

3. THE CONTRACTOR SHALL LIMIT HIS/HER CONSTRUCTION ACTIVITIES TO THE WORK AREAS DESIGNATED ON THE PLANS. ANY DAMAGE TO AREAS OUTSIDE OF THESE LIMITS SHALL BE REPAIRED BY THE CONTRACTOR TO THE SATISFACTION OF THE ENGINEER.

4. THE CONTRACTOR SHALL GIVE NOTICES AND COMPLY WITH APPLICABLE LAWS, ORDINANCES, RULES, REGULATIONS, AND LAWFUL ORDERS OF ALL PUBLIC AUTHORITIES BEARING ON THE SAFETY OF PERSONS OR PROPERTY OR THEIR PROTECTION FROM DAMAGE, INJURY, OR LOSS.

5. THE CONTRACTOR SHALL COORDINATE CONSTRUCTION ACTIVITIES WITH OTHER ROADWAY PROJECTS WITHIN THE AREA THAT ARE UNDER CONSTRUCTION AT THE SAME TIME.

6. THE CONTRACTOR SHALL CONTACT KALPANA KANNAN-HOSADURGA, THE DISTRICT ONE TRAFFIC CONTROL SUPERVISOR, AT KALPANA.KANNAN-HOSADURGA@ILLINOIS.GOV A MINIMUM OF 72 HOURS IN ADVANCE OF BEGINNING WORK.

7. THE CONTRACTOR SHALL BE RESPONSIBLE FOR THE PROPER PROTECTION OF ALL EXISTING PUBLIC OR PRIVATE ROADWAYS, STRUCTURES, AND UTILITIES PRIOR TO THE START OF CONSTRUCTION. CONTRACTOR SHALL BE RESPONSIBLE FOR ANY DAMAGE TO SAID ROADWAYS, STRUCTURES, AND UTILITIES. ANY ROADWAY, STRUCTURE, OR UTILITY THAT IS DAMAGED DURING CONSTRUCTION SHALL BE REPAIRED OR REPLACED BY THE CONTRACTOR. UTILITIES ARE SHOWN IN ACCORDANCE WITH THE BEST AVAILABLE INFORMATION AND THEIR TRUE LOCATIONS ARE NOT GUARANTEED TO BE SHOWN IN THE PLANS.

8. EXISTING UNDERGROUND AND ABOVE-GROUND FACILITIES, STRUCTURES, AND UTILITIES HAVE BEEN PLOTTED ON THESE CONTRACT DOCUMENTS BASED UPON THE INFORMATION AND SURVEYS AVAILABLE AT THE TIME OF DRAWING PREPARATION. THE LOCATION OF THESE FEATURES MUST, THEREFORE, BE CONSIDERED APPROXIMATE ONLY. IN ADDITION, THERE MAY BE OTHER FACILITIES, STRUCTURES, AND UTILITIES THAT DID NOT EXIST OR THE EXISTENCE OF WHICH WAS NOT KNOWN AT THE TIME OF DRAWING PREPARATION. IT IS THE SOLE RESPONSIBILITY OF THE CONTRACTOR(S) TO HAVE ALL EXISTING FACILITIES, STRUCTURES, AND UTILITIES LOCATED IN THE FIELD PRIOR TO ANY EXCAVATION ORCONSTRUCTION ACTIVITY; AND TO PROTECT ALL SUCH EXISTING FEATURES DURING CONSTRUCTION.

9. GRADING SHALL BE DONE BY HAND AROUND LIGHT POLES, UTILITY POLES, SIGNPOSTS, TREES OR OTHER NATURAL OR MAN-MADE OBJECTS WHERE SHALLOW FILLS OR CUTS ARE ADJACENT TO THE ITEMS. IT IS THE INTENT THAT THE LIMITS OF CONSTRUCTION BE SUCH AS TO PRESERVE IN THE ORIGINAL STATE AS MUCH AS POSSIBLE. THE DECISION AS TO ITEMS TO REMAIN IN PLACE SHALL BE DIRECTED BY THE ENGINEER. THIS WORK WILL NOT BE PAID FOR SEPARATELY BUT SHALL BE INCLUDED IN THE CONTRACT UNIT PRICE FOR THE RESPECTIVE WORK ITEMS. NO ADDITIONAL COMPENSATION WILL BE ALLOWED. EARTHWORK COMPACTION SHALL BE TO THE SATISFACTION OF THE ENGINEER.

10. SEEDING SHALL BE DONE ON ALL AREAS THAT ARE DISTURBED BY CONSTRUCTION OPERATIONS AS DIRECTED BY THE ENGINEER. SEEDING SHALL BE PAID FOR ONLY WITHIN THE PROPOSED CONSTRUCTION LIMITS, RIGHT-OF-WAY, OR EASEMENT LIMITS. ALL AREAS DISTURBED BY THE CONTRACTOR OUTSIDE THE PROPOSED CONSTRUCTION LIMITS SHALL BE SEEDED, AS DIRECTED BY THE ENGINEER, AT THE CONTRACTOR'S EXPENSE.

11. IT SHALL BE THE CONTRACTOR'S RESPONSIBILITY TO VERIFY ALL EXISTING FIELD DIMENSIONS AND CONDITIONS PRIOR TO ORDERING MATERIALS AND THE BEGINNING OF CONSTRUCTION.

12. THE CONTRACTOR WILL NOT BE ALLOWED TO SET UP A YARD OR FIELD OFFICE ON STATE PROPERTY WITHOUT WRITTEN PERMISSION FROM THE DEPARTMENT.

13. BEFORE BEGINNING ANY WORK, THE CONTRACTOR SHALL RETAIN AND RECORD FOR FUTURE REFERENCE, ALL EXISTING PAVEMENT MARKING LINES (AND RAISED REFLECTIVE PAVEMENT MARKERS) IN ORDER THAT THESE LOCATIONS CAN BE RE-ESTABLISHED FOR STRIPING. THE EXACT LOCATIONS OF ALL PAVEMENT MARKINGS SHALL BE AS DIRECTED BY THE ENGINEER.

14. ALL DAMAGE TO EXISTING PAVEMENT MARKINGS OR RAISED REFLECTIVE PAVEMENT MARKERS OUTSIDE THE LIMITS OF PROPOSED PAVEMENT MARKINGS AS SHOWN ON THE PLANS SHALL BE REPLACED AT NO ADDITIONAL COST TO THE DEPARTMENT.

15. BEFORE STARTING AN EXCAVATION, THE CONTRACTOR SHALL CALL JULIE AT 811, OR (800) 892-0123 FOR FIELD LOCATIONS OF BURIED ELECTRIC, TELEPHONE AND GAS UTILITIES. 48 HOUR NOTIFICATION IS REQUIRED. WHEN WITHIN THE CITY OF CHICAGO'S CORPORATE LIMITS ALSO CALL 811 OR (312)744-7000.

16. IDOT FACILITIES ARE NOT LOCATED BYJULIE OR DIGGER. IDOT ELECTRICAL FACILITIES INCLUDING ROADWAY LIGHTING, FIBER OPTIC, ITS EQUIPMENT TRAFFIC SIGNAL AND PUMP STATION FACILITIES ARE LOCATED BY THE DEPARTMENT'S ELECTRICAL MAINTENANCE CONTRACTOR. AS OF THE LETTING DATE, CONTACT THE MEADE ELECTRIC COMPANY AT 773-287-7672.

17. THE COST OF CONNECTING EXISTING STORM SEWERS TO THE PROPOSED DRAINAGE SYSTEM AND/OR CONNECTING THE PROPOSED STORM SEWER TO EXISTING STRUCTURES SHALL BE CONSIDERED INCLUDED IN THE COST OF THE PROPOSED STORM SEWER.

18. THE RESIDENT ENGINEER SHALL CONTACT EMAD AL HUSSEINI, TRAFFIC FIELD ENGINEER, AT EMAD.ALHUSSEINI@ILLINOIS.GOV AT LEAST (2) TWO WEEKS PRIOR TO PLACING PERMANENT PAVEMENT MARKINGS.

19. THE FOLLOWING LINK IS PROVIDED FOR USE BY THE CONTRACTOR FOR INFORMATION REGARDING THE CN RAILROAD: https://www.cn.ca/-/media/files/delivering-responsibly/safety/utility-installation/utility-crossing-encroachment-application-packet.pdf

20. THE CONTRACTOR SHALL NOTIFY THE ILLINOIS TOLLWAY FOR THE EXACT LOCATION OF UTILITIES AND THEIR PROTECTION DURING CONSTRUCTION IN ACCORDANCE WITH THE A-36 LOCATE SYSTEM. THE CONTRACTOR SHALL INITIATE THE LOCATION PROCESS FOR THE FIBER OPTIC CABLE BY COMPLETING A "REQUEST ILLINOIS TOLLWAY UTILITIES LOCATE" FORM FILL IN ONLINE AT THE ILLINOIS TOLLWAY WEBSITE UNDER "DOING BUSINESS" AT LEAST FOUR (4) BUSINESS DAYS PRIOR TO STARTING ANY UNDERGROUND OPERATIONS, EXCAVATION OR DIGGING OF ANY TYPE IN THE GENERAL AREA OF THE FIBER OPTIC CABLE. CALL 331-238-4860.

21. DUE TO THE PRESENCE OF A RED LIGHT RUNNING (RLR) CAMERA FOR THE BELOW LISTED LOCATIONS, THE CONTRACTOR SHALL NOTIFY THE MUNICIPALITY AND RLR CAMERA COMPANY PRIOR TO THE START OF CONSTRUCTION. THE MUNCIPALITY OR THE RLR CAMERA COMPANY SHALL MAKE THE CAMERA INOPERATIVE FOR THE TIME OF CONSTRUCTION. ANY RLR CAMERA EQUIPMENT THAT IS IN CONFLICT WITH THE PROPOSED CONSTRUCTION SHALL BE REMOVED BY ITS RESPECTIVE OWNERS PRIOR TO THE START OF CONSTRUCTION.

22. PACE EQUIPMENT LOCATED IN SOME OF THE TRAFFIC SIGNAL CABINETS AND ON TRAFFIC SIGNAL MAST ARMS ARE NOT OWNERD BY IDOT. THE TRAFFIC SIGNAL PLANS INDICATE PACE OWNED EQUIPMENT TO BE REMOVED AND RELOCATED TO NEW TRAFFIC SIGNAL CABINETS AND MAST ARMS. PRIOR TO REMOVING ANY PACE OWNED EQUIPMENT, THE CONTRACTOR SHALL COORDINATE WITH PACE TO ENSURE THEY DO NOT WANT TO REMOVE AND RELOCATE THEIR EQUIPMENT PRIOR TO THIS WORK BEGINNING.

    CATALOG CUTS FOR PROPOSED CABINET SHALL BE SUBMITTED TO PACE TO ENSURE THEIR EQUIPMENT IS ACCOMODATED IN THE PROPOSED CABINET.

    PACE CONTACT:
    TAQHI MOHAMMED
    550 W ALGONQUIN RD
    ARLINGTON HEIGHTS, IL 60005
    (847) 228-4287

    RLR CAMERA LOCATIONS:

    PALATINE RD AT WHEELING RD (TS 5625)
    VILLAGE OF WHEELING RED SPEED, LLC.
    2 COMMUNITY BLVD — WHEELING, IL 60090 — (847) 459-2600
    400 EISENHOWER LN — LOMBARD, IL 60148 — (630) 317-5700

    CERMAK RD AT US 12/20/45 (TS 1050)
    VILLAGE OF WESTCHESTER — 10300 ROOSEVELT RD — WESTCHESTER, IL 60154 — (708) 345-0020
    RED SPEED, LLC. — 150 N. WACKER DR - FLOOR 8 — CHICAGO, IL 60606 — (312) 445-2162

    CERMAK RD AT 17TH AVE (TS 3700)
    VILLAGE OF NORTH RIVERSIDE — 2401 S DES PLAINES AVE — NORTH RIVERSIDE, IL 60546 — (708) 447-4211
    REDFLEX TRAFFIC SYSTEMS. — 15020 N 74TH ST — SCOTTSDALE, AZ 85260 — (480) 607-0705

    CERMAK RD AT IL 43 (HARLEM AVE) (TS 2280)
    VILLAGE OF NORTH RIVERSIDE — 2401 S DES PLAINES AVE — NORTH RIVERSIDE, IL 60546 — (708) 447-4211
    REDFLEX TRAFFIC SYSTEMS. — 15020 N 74TH ST — SCOTTSDALE, AZ 85260 — (480) 607-0705

COMMITMENTS

1. THERE ARE NO COMMITMENTS.

HOT-MIX ASPHALT MIXTURE REQUIREMENTS		QUALITY MANAGEMENT
MIXTURE TYPE	AIR VOIDS @ Ndes	
PAVEMENT RESTORATION		
HOT-MIX ASPHALT SURFACE COURSE, IL-9.5, MIX "D", N70 2"	4.0% @70 GYR.	QC/QA
QMP DESIGNATED QUALITY CONTROL/QUALITY ASSURANCE (QC/QA); QUALITY CONTROL FOR PERFORMANCE (QCP); PAY FOR PERFORMANCE (PFP)		

NOTE #1: THE UNIT USED TO CALCULATE ALL HMA SURFACE MIXTURE QUANTITIES IS 112

NOTE #2: THE "AC TYPE" FOR POLYMERIZED HMA MIXES SHALL BE "SBS/SBR PG 76-22" AND FOR NON-POLYMERIZED HMA THE "AC TYPE" SHALL BE "PG 64-22" UNLESS MODIFED BY RECLAIMED MATERIAL SPECIFICATIONS.

	LOC. NO.	TS NO.	INTERSECTION NAME
OAKBROOK	TS01	TS 14497	CERMAK @ WINDSOR DR
	DMS6		DMS LOCATION 6
	CC3		CCTV 3
	TS02	TS 135	CERMAK @ I-294 WB RAMP
HILLSIDE /WESTCHESTER	TS03	TS 130	CERMAK @ I-294 EB RAMP
	TS04	TS 4815	CERMAK @ ENTERPRISE DR
	TS05	TS 4850	CERMAK @ WESTBROOK CORPORATE CTR
HILLSIDE/WESTCHESTER/COOK COUNTY	TS06	TS 4845	CERMAK @ WOLF RD
	DMS7		DMS LOCATION 7
	CC4		CCTV 4
WEST CHESTER	TS07	TS 15115	CERMAK @ MAYFAIR AVE
	TS08	TS 1050	CERMAK @ US12-20-45
BRAODVIEW/NORTH	TS09	TS 3700	CERMAK @ 17TH AVE
	TS10	TS 22065	CERMAK @ 14TH AVE
	TS11	TS22065	CERMAK @ 12TH AVE
NORTH RIVERSIDE	TS12	TS 3600	CERMAK @ IL 171 (1ST AVE)
FOREST PARK/NORTH RIVERSIDE	TS13	TS 11800	CERMAK @ 1ST AVE CUTOFF
	TS14	TS 4800	CERMAK @ DESPLAINES AVE
	TS15	TS 4820	CERMAK @ NORTH RIVERSIDE MALL W ENT
	TS16	TS 4825	CERMAK @ NORTH RIVERSIDE MALL E ENT
	TS17	TS 4825	CERMAK @ MID CITY NATIONAL BANK
NORTHRIVERSIDE/BERWYN	TS18	TS 2280	CERMAK @ IL 43 (HARLEM AVE)
BERWYN	TS19	TS 4795	CERMAK @ WENONAH AVE
	TS20	TS 4810	CERMAK @ HOME AVE
	TS21	TS 4830	CERMAK @ OAK PARK AVE
	TS22	TS 4840	CERMAK @ RIVERSIDE DR/WESLEY AVE
	TS23	TS 4805	CERMAK @ EAST AVE
COOK COUNTY	TS24	TS 4835	CERMAK @ RIDGELAND AVE
BERWYN /CICERO	TS25	TS 4815	CERMAK @ LOMBARD AVE
CICERO	TS26	TS 4785	CERMAK @ AUSTIN BLVD
	TS27	TS 4780	CERMAK @ 58TH AVE
	TS28	TS 4775	CERMAK @ 57TH AVE
	TS29	TS 4790	CERMAK @ CENTRAL AVE
	TS30	TS 12790	CERMAK @ 54TH AVE
	TS31	TS 12785	CERMAK @ LARAMIE AVE
	TS32	TS 12780	CERMAK @ 50TH AVE
	TS33	TS 12775	CERMAK @ 49TH AVE
	TS34	TS 12770	CERMAK @ IL 50 (CICERO AVE)

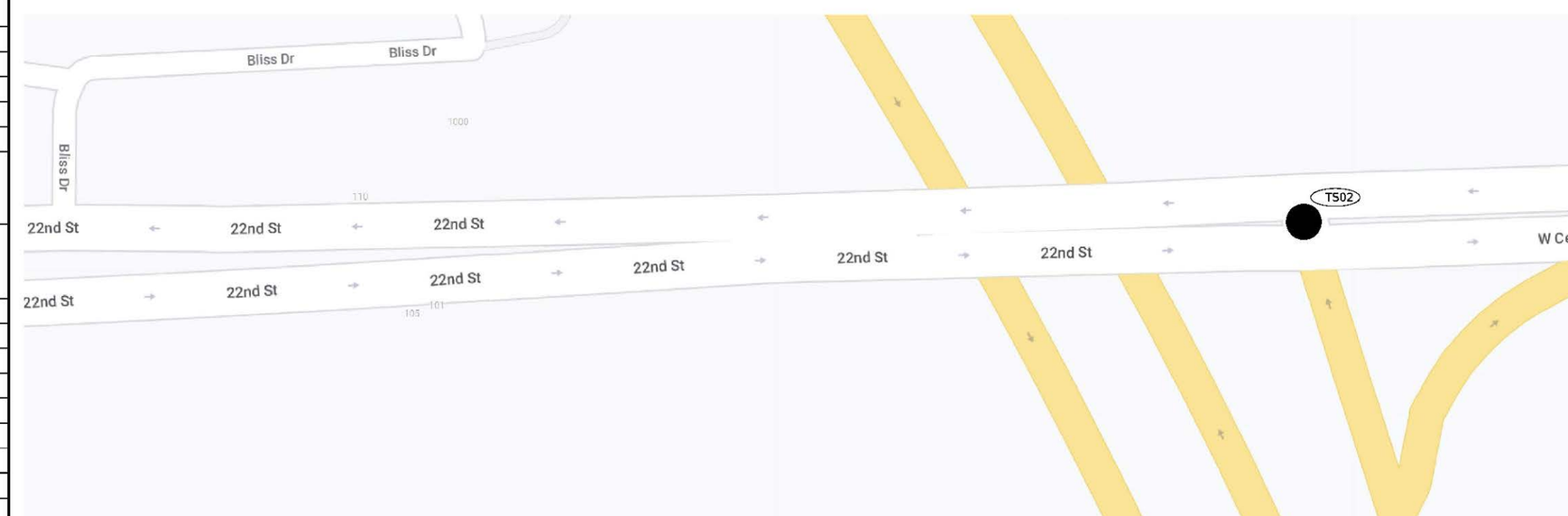

MODEL: $MODELNAME$
FILE NAME: D162N39-sht-LOCATION MAP 01.dgn

AMES Engineering, Inc.
CONSULTING ENGINEERS
6330 Belmont Road, Suite 4B
Downers Grove, IL 60516

USER NAME = msomer	DESIGNED - MS	REVISED -	
	DRAWN - MS	REVISED -	
PLOT SCALE = $SCALE$	CHECKED - JAR	REVISED -	
PLOT DATE = 03/19/2025	DATE - 11/08/2024	REVISED -	

STATE OF ILLINOIS
DEPARTMENT OF TRANSPORTATION

LOCATION MAP
(1 OF 27)

SCALE: | SHEET OF SHEETS | STA. TO STA.

F.A. RTE.	SECTION	COUNTY	TOTAL SHEETS	SHEET NO.
771	2020-266-SUR, SW & TS		492	5

CONTRACT NO. 62N39

ILLINOIS | FED. AID PROJECT

	LOC. NO.	TS NO.	INTERSECTION NAME
OAKBROOK	TS01		CERMAK @ WINDSOR DR
	DMS6		DMS LOCATION 6
	CC3		CCTV 3
	TS02		CERMAK @ I-294 WB RAMP
HILLSIDE /WESTCHESTER	TS03		CERMAK @ I-294 EB RAMP
	TS04		CERMAK @ ENTERPRISE DR
	TS05		CERMAK @ WESTBROOK CORPORATE CTR
HILLSIDE/WESTCHESTER/COOK COUNTY	TS06		CERMAK @ WOLF RD
	DMS7		DMS LOCATION 7
	CC4		CCTV 4
WESTCHESTER	TS07		CERMAK @ MAYFAIR AVE
	TS08		CERMAK @ US12-20-45
BRAODVIEW/NORTH	TS09		CERMAK @ 17TH AVE
	TS10		CERMAK @ 14TH AVE
	TS11		CERMAK @ 12TH AVE
NORTH RIVERSIDE	TS12		CERMAK @ IL 171 (1ST AVE)
FOREST PARK/NORTH RIVERSIDE	TS13		CERMAK @ 1ST AVE CUTOFF
	TS14		CERMAK @ DESPLAINES AVE
	TS15		CERMAK @ NORTH RIVERSIDE MALL W ENT
	TS16		CERMAK @ NORTH RIVERSIDE MALL E ENT
	TS17		CERMAK @ MID CITY NATIONAL BANK
NORTHRIVERSIDE/BERWYN	TS18		CERMAK @ IL 43 (HARLEM AVE)
BERWYN	TS19		CERMAK @ WENONAH AVE
	TS20		CERMAK @ HOME AVE
	TS21		CERMAK @ OAK PARK AVE
	TS22		CERMAK @ RIVERSIDE DR/WESLEY AVE
	TS23		CERMAK @ EAST AVE
COOK COUNTY	TS24		CERMAK @ RIDGLELAND AVE
BERWYN /CICERO	TS25		CERMAK @ LOMBARD AVE
CICERO	TS26		CERMAK @ AUSTIN BLVD
	TS27		CERMAK @ 58TH AVE
	TS28		CERMAK @ 57TH AVE
	TS29		CERMAK @ CENTRAL AVE
	TS30		CERMAK @ 54TH AVE
	TS31		CERMAK @ LARAMIE AVE
	TS32		CERMAK @ 50TH AVE
	TS33		CERMAK @ 49TH AVE
	TS34		CERMAK @ IL 50 (CICERO AVE)

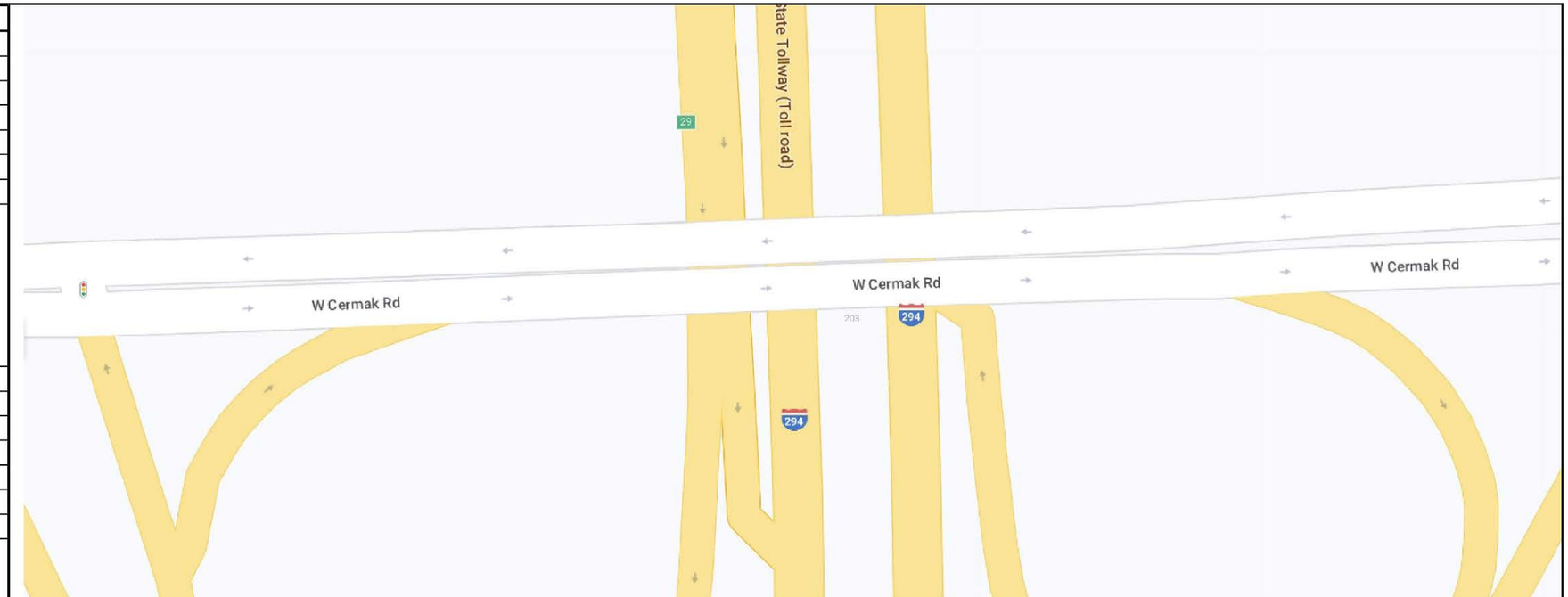

MODEL: $MODELNAME$
FILE NAME: D:\62N39-sht-LOCATION MAP 02.dgn

AMES Engineering, Inc.
CONSULTING ENGINEERS
6330 Belmont Road, Suite 4B
Downers Grove, IL 60516

USER NAME = msomer	DESIGNED - MS	REVISED -	
	DRAWN - MS	REVISED -	
PLOT SCALE = $SCALE$	CHECKED - JAR	REVISED -	
PLOT DATE = 03/19/2025	DATE - 11/08/2024	REVISED -	

STATE OF ILLINOIS
DEPARTMENT OF TRANSPORTATION

LOCATION MAP
(2 OF 27)

SCALE: | SHEET OF SHEETS | STA. TO STA.

F.A. RTE.	SECTION	COUNTY	TOTAL SHEETS	SHEET NO.
771	2020-266-SUR, SW & TS		492	6

CONTRACT NO. 62N39

ILLINOIS | FED. AID PROJECT

	LOC. NO.	TS NO.	INTERSECTION NAME
OAKBROOK	TS01		CERMAK @ WINDSOR DR
	DMS6		DMS LOCATION 6
	CC3		CCTV 3
	TS02		CERMAK @ I-294 WB RAMP
HILLSIDE /WESTCHESTER	TS03		CERMAK @ I-294 EB RAMP
	TS04		CERMAK @ ENTERPRISE DR
	TS05		CERMAK @ WESTBROOK CORPORATE CTR
HILLSIDE/WESTCHESTER/COOK COUNTY	TS06		CERMAK @ WOLF RD
	DMS7		DMS LOCATION 7
	CC4		CCTV 4
WEST CHESTER	TS07		CERMAK @ MAYFAIR AVE
	TS08		CERMAK @ US12-20-45
BRAODVIEW/NORTH	TS09		CERMAK @ 17TH AVE
	TS10		CERMAK @ 14TH AVE
	TS11		CERMAK @ 12TH AVE
NORTH RIVERSIDE	TS12		CERMAK @ IL 171 (1ST AVE)
FOREST PARK/NORTH RIVERSIDE	TS13		CERMAK @ 1ST AVE CUTOFF
	TS14		CERMAK @ DESPLAINES AVE
	TS15		CERMAK @ NORTH RIVERSIDE MALL W ENT
	TS16		CERMAK @ NORTH RIVERSIDE MALL E ENT
	TS17		CERMAK @ MID CITY NATIONAL BANK
NORTHRIVERSIDE/BERWYN	TS18		CERMAK @ IL 43 (HARLEM AVE)
BERWYN	TS19		CERMAK @ WENONAH AVE
	TS20		CERMAK @ HOME AVE
	TS21		CERMAK @ OAK PARK AVE
	TS22		CERMAK @ RIVERSIDE DR/WESLEY AVE
	TS23		CERMAK @ EAST AVE
COOK COUNTY	TS24		CERMAK @ RIDGELAND AVE
BERWYN /CICERO	TS25		CERMAK @ LOMBARD AVE
CICERO	TS26		CERMAK @ AUSTIN BLVD
	TS27		CERMAK @ 58TH AVE
	TS28		CERMAK @ 57TH AVE
	TS29		CERMAK @ CENTRAL AVE
	TS30		CERMAK @ 54TH AVE
	TS31		CERMAK @ LARAMIE AVE
	TS32		CERMAK @ 50TH AVE
	TS33		CERMAK @ 49TH AVE
	TS34		CERMAK @ IL 50 (CICERO AVE)

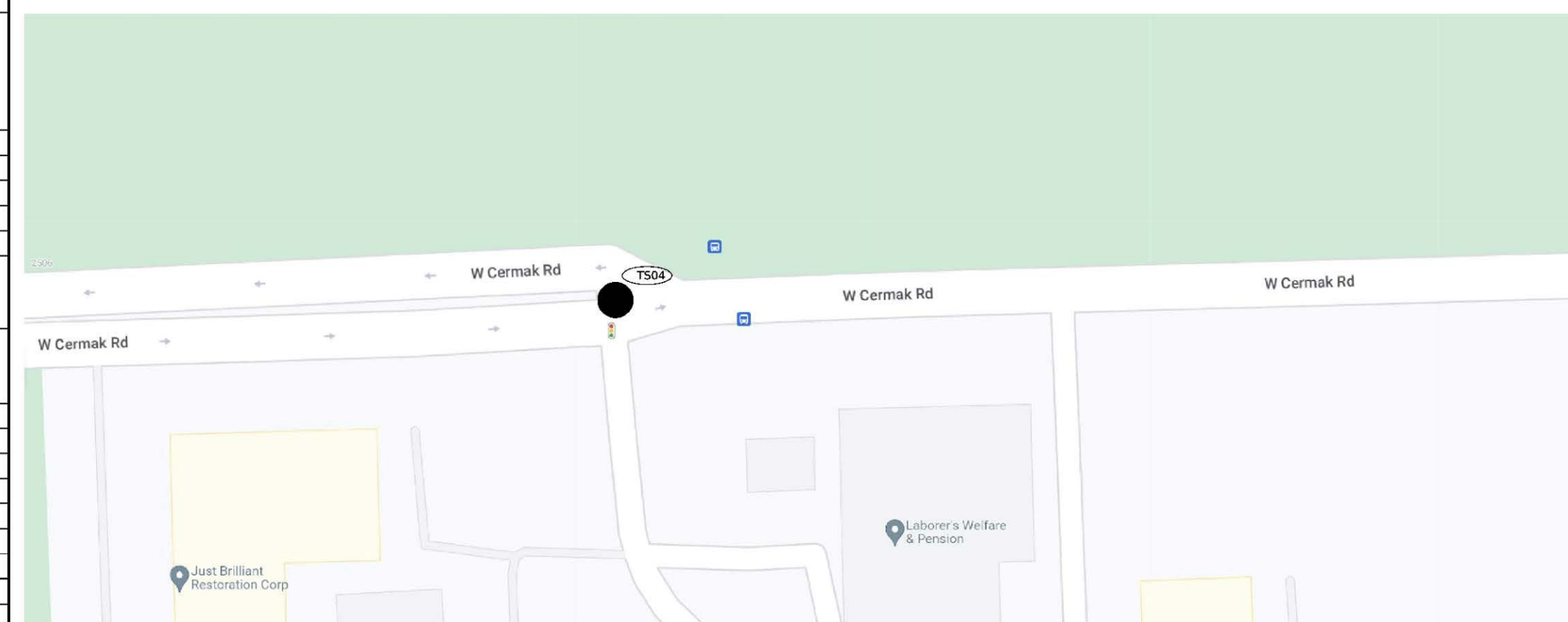

MODEL: $MODELNAME$
FILE NAME: D162N39-sht-LOCATION MAP 03.dgn

AMES Engineering, Inc.
CONSULTING ENGINEERS
6333 Belmont Road, Suite 4B
Downers Grove, IL 60516

USER NAME = msomer	DESIGNED - MS	REVISED -	
	DRAWN - MS	REVISED -	
PLOT SCALE = $SCALE$	CHECKED - JAR	REVISED -	
PLOT DATE = 03/19/2025	DATE - 11/08/2024	REVISED -	

STATE OF ILLINOIS
DEPARTMENT OF TRANSPORTATION

LOCATION MAP
(3 OF 27)

SCALE: | SHEET OF SHEETS | STA. TO STA.

F.A. RTE.	SECTION	COUNTY	TOTAL SHEETS	SHEET NO.
771	2020-266-SUR, SW & TS		492	7

CONTRACT NO. 62N39

ILLINOIS | FED. AID PROJECT

	LOC. NO.	TS NO.	INTERSECTION NAME
OAKBROOK	TS01		CERMAK @ WINDSOR DR
	DMS6		DMS LOCATION 6
	CC3		CCTV 3
	TS02		CERMAK @ I-294 WB RAMP
HILLSIDE /WESTCHESTER	TS03		CERMAK @ I-294 EB RAMP
	TS04		CERMAK @ ENTERPRISE DR
	TS05		CERMAK @ WESTBROOK CORPORATE CTR
HILLSIDE/WESTCHESTER/COOK COUNTY	TS06		CERMAK @ WOLF RD
	DMS7		DMS LOCATION 7
	CC4		CCTV 4
WEST CHESTER	TS07		CERMAK @ MAYFAIR AVE
	TS08		CERMAK @ US12-20-45
BRAODVIEW/NORTH	TS09		CERMAK @ 17TH AVE
	TS10		CERMAK @ 14TH AVE
	TS11		CERMAK @ 12TH AVE
NORTH RIVERSIDE	TS12		CERMAK @ IL 171 (1ST AVE)
FOREST PARK/NORTH RIVERSIDE	TS13		CERMAK @ 1ST AVE CUTOFF
	TS14		CERMAK @ DESPLAINES AVE
	TS15		CERMAK @ NORTH RIVERSIDE MALL W ENT
	TS16		CERMAK @ NORTH RIVERSIDE MALL E ENT
	TS17		CERMAK @ MID CITY NATIONAL BANK
NORTHRIVERSIDE/BERWYN	TS18		CERMAK @ IL 43 (HARLEM AVE)
BERWYN	TS19		CERMAK @ WENONAH AVE
	TS20		CERMAK @ HOME AVE
	TS21		CERMAK @ OAK PARK AVE
	TS22		CERMAK @ RIVERSIDE DR/WESLEY AVE
	TS23		CERMAK @ EAST AVE
COOK COUNTY	TS24		CERMAK @ RIDGELAND AVE
BERWYN /CICERO	TS25		CERMAK @ LOMBARD AVE
CICERO	TS26		CERMAK @ AUSTIN BLVD
	TS27		CERMAK @ 58TH AVE
	TS28		CERMAK @ 57TH AVE
	TS29		CERMAK @ CENTRAL AVE
	TS30		CERMAK @ 54TH AVE
	TS31		CERMAK @ LARAMIE AVE
	TS32		CERMAK @ 50TH AVE
	TS33		CERMAK @ 49TH AVE
	TS34		CERMAK @ IL 50 (CICERO AVE)

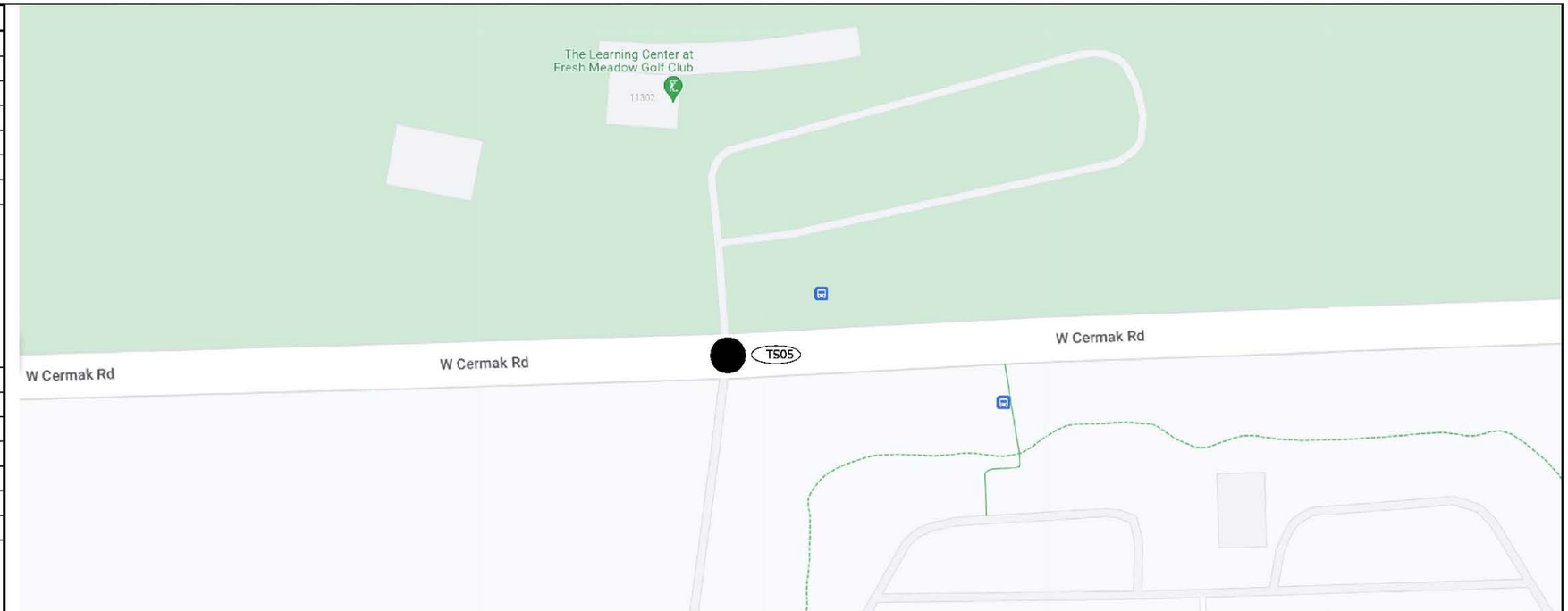

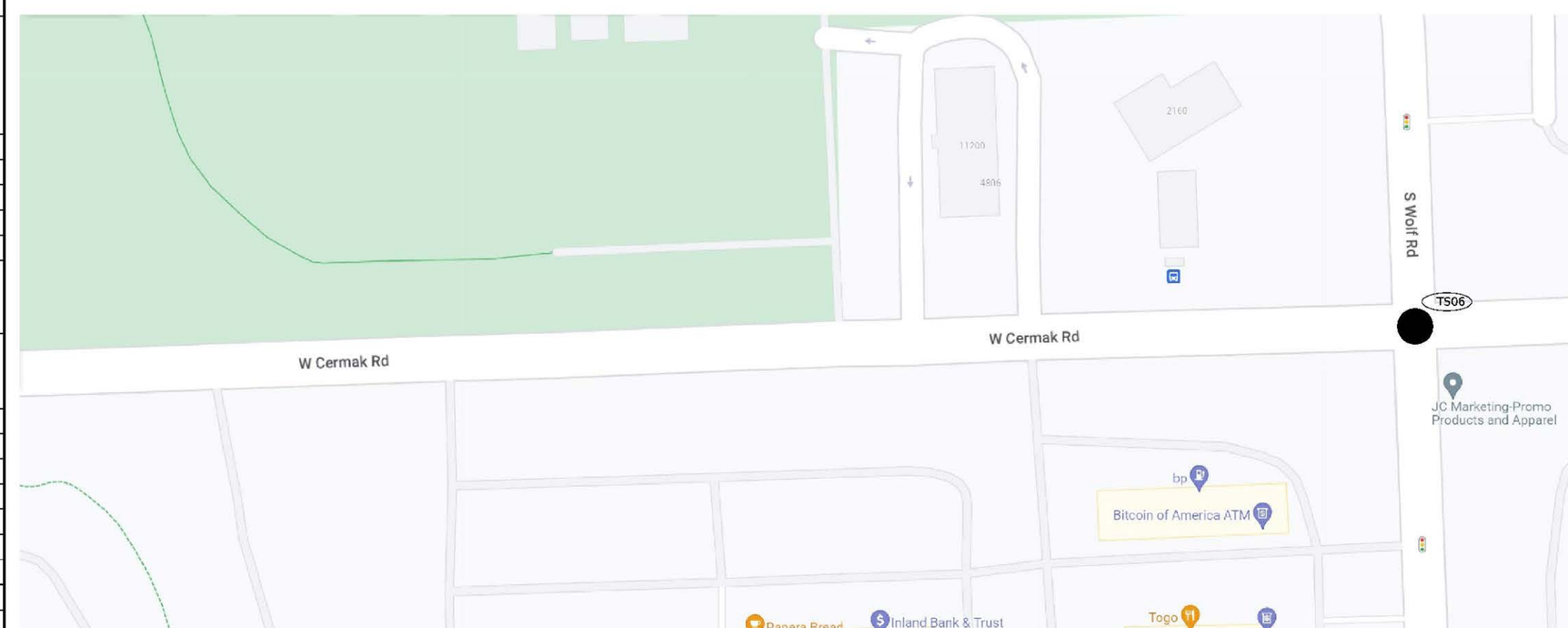

MODEL: $MODELNAME$
FILE NAME: D:\62N39-sht-LOCATION MAP 04.dgn

AMES Engineering, Inc.
CONSULTING ENGINEERS
6330 Belmont Road, Suite 4B
Downers Grove, IL 60516

USER NAME = msomer	DESIGNED - MS	REVISED -	
	DRAWN - MS	REVISED -	
PLOT SCALE = $SCALE$	CHECKED - JAR	REVISED -	
PLOT DATE = 03/19/2025	DATE - 11/08/2024	REVISED -	

STATE OF ILLINOIS
DEPARTMENT OF TRANSPORTATION

LOCATION MAP
(4 OF 27)

SCALE: | SHEET OF SHEETS | STA. TO STA.

F.A. RTE.	SECTION	COUNTY	TOTAL SHEETS	SHEET NO.
771	2020-266-SUR, SW & TS		492	8

CONTRACT NO. 62N39

ILLINOIS | FED. AID PROJECT

	LOC. NO.	TS NO.	INTERSECTION NAME
OAKBROOK	TS01		CERMAK @ WINDSOR DR
	DMS6		DMS LOCATION 6
	CC3		CCTV 3
	TS02		CERMAK @ I-294 WB RAMP
HILLSIDE /WESTCHESTER	TS03		CERMAK @ I-294 EB RAMP
	TS04		CERMAK @ ENTERPRISE DR
	TS05		CERMAK @ WESTBROOK CORPORATE CTR
HILLSIDE/WESTCHESTER/COOK COUNTY	TS06		CERMAK @ WOLF RD
	DMS7		DMS LOCATION 7
	CC4		CCTV 4
WESTCHESTER	TS07		CERMAK @ MAYFAIR AVE
	TS08		CERMAK @ US12-20-45
BROADVIEW/NORTH	TS09		CERMAK @ 17TH AVE
	TS10		CERMAK @ 14TH AVE
	TS11		CERMAK @ 12TH AVE
NORTH RIVERSIDE	TS12		CERMAK @ IL 171 (1ST AVE)
FOREST PARK/NORTH RIVERSIDE	TS13		CERMAK @ 1ST AVE CUTOFF
	TS14		CERMAK @ DESPLAINES AVE
	TS15		CERMAK @ NORTH RIVERSIDE MALL W ENT
	TS16		CERMAK @ NORTH RIVERSIDE MALL E ENT
	TS17		CERMAK @ MID CITY NATIONAL BANK
NORTHRIVERSIDE/BERWYN	TS18		CERMAK @ IL 43 (HARLEM AVE)
BERWYN	TS19		CERMAK @ WENONAH AVE
	TS20		CERMAK @ HOME AVE
	TS21		CERMAK @ OAK PARK AVE
	TS22		CERMAK @ RIVERSIDE DR/WESLEY AVE
	TS23		CERMAK @ EAST AVE
COOK COUNTY	TS24		CERMAK @ RIDGELAND AVE
BERWYN /CICERO	TS25		CERMAK @ LOMBARD AVE
CICERO	TS26		CERMAK @ AUSTIN BLVD
	TS27		CERMAK @ 58TH AVE
	TS28		CERMAK @ 57TH AVE
	TS29		CERMAK @ CENTRAL AVE
	TS30		CERMAK @ 54TH AVE
	TS31		CERMAK @ LARAMIE AVE
	TS32		CERMAK @ 50TH AVE
	TS33		CERMAK @ 49TH AVE
	TS34		CERMAK @ IL 50 (CICERO AVE)

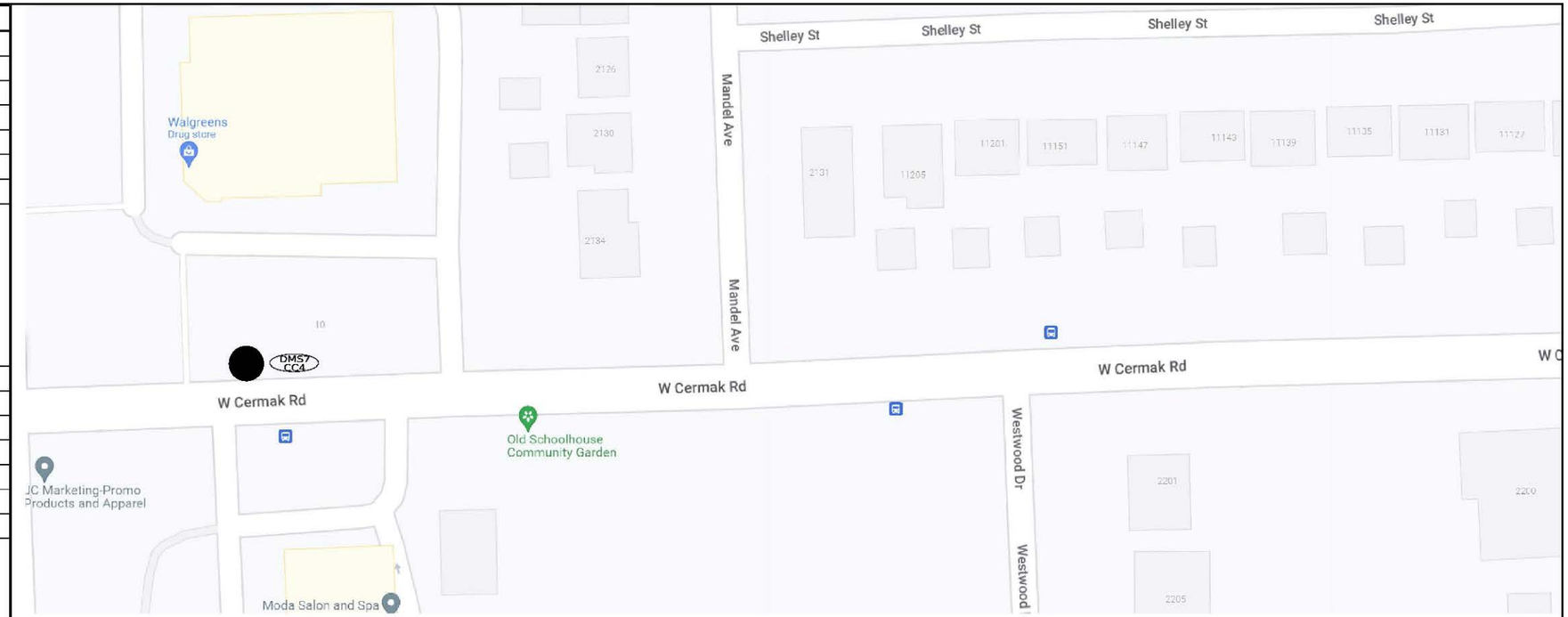

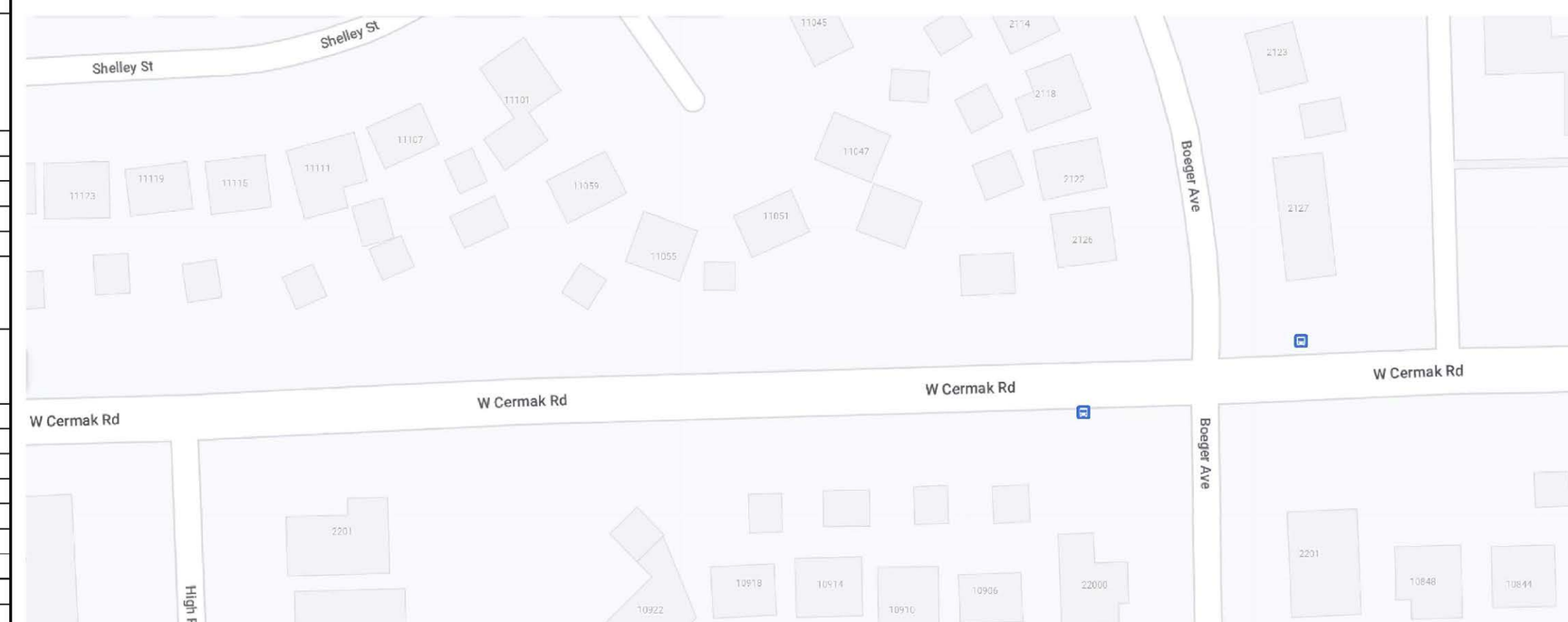

MODEL: $MODELNAME$
FILE NAME: D162N39-sht-LOCATION MAP 05.dgn

AMES Engineering, Inc.
CONSULTING ENGINEERS
6330 Belmont Road, Suite 4B
Downers Grove, IL 60516

USER NAME = msomer	DESIGNED - MS	REVISED -	
	DRAWN - MS	REVISED -	
PLOT SCALE = $SCALE$	CHECKED - JAR	REVISED -	
PLOT DATE = 03/19/2025	DATE - 11/08/2024	REVISED -	

STATE OF ILLINOIS
DEPARTMENT OF TRANSPORTATION

LOCATION MAP
(5 OF 27)

SCALE: | SHEET OF SHEETS | STA. TO STA.

F.A. RTE.	SECTION	COUNTY	TOTAL SHEETS	SHEET NO.
771	2020-266-SUR, SW & TS		492	9

CONTRACT NO. 62N39

ILLINOIS | FED. AID PROJECT

	LOC. NO.	TS NO.	INTERSECTION NAME
OAKBROOK	TS01		CERMAK @ WINDSOR DR
	DMS6		DMS LOCATION 6
	CC3		CCTV 3
	TS02		CERMAK @ I-294 WB RAMP
HILLSIDE /WESTCHESTER	TS03		CERMAK @ I-294 EB RAMP
	TS04		CERMAK @ ENTERPRISE DR
	TS05		CERMAK @ WESTBROOK CORPORATE CTR
HILLSIDE/WESTCHESTER/COOK COUNTY	TS06		CERMAK @ WOLF RD
	DMS7		DMS LOCATION 7
	CC4		CCTV 4
WESTCHESTER	TS07		CERMAK @ MAYFAIR AVE
	TS08		CERMAK @ US12-20-45
BRAODVIEW/NORTH	TS09		CERMAK @ 17TH AVE
	TS10		CERMAK @ 14TH AVE
	TS11		CERMAK @ 12TH AVE
NORTH RIVERSIDE	TS12		CERMAK @ IL 171 (1ST AVE)
FOREST PARK/NORTH RIVERSIDE	TS13		CERMAK @ 1ST AVE CUTOFF
	TS14		CERMAK @ DESPLAINES AVE
	TS15		CERMAK @ NORTH RIVERSIDE MALL W ENT
	TS16		CERMAK @ NORTH RIVERSIDE MALL E ENT
	TS17		CERMAK @ MID CITY NATIONAL BANK
NORTHRIVERSIDE/BERWYN	TS18		CERMAK @ IL 43 (HARLEM AVE)
BERWYN	TS19		CERMAK @ WENONAH AVE
	TS20		CERMAK @ HOME AVE
	TS21		CERMAK @ OAK PARK AVE
	TS22		CERMAK @ RIVERSIDE DR/WESLEY AVE
	TS23		CERMAK @ EAST AVE
COOK COUNTY	TS24		CERMAK @ RIDGELAND AVE
BERWYN /CICERO	TS25		CERMAK @ LOMBARD AVE
CICERO	TS26		CERMAK @ AUSTIN BLVD
	TS27		CERMAK @ 58TH AVE
	TS28		CERMAK @ 57TH AVE
	TS29		CERMAK @ CENTRAL AVE
	TS30		CERMAK @ 54TH AVE
	TS31		CERMAK @ LARAMIE AVE
	TS32		CERMAK @ 50TH AVE
	TS33		CERMAK @ 49TH AVE
	TS34		CERMAK @ IL 50 (CICERO AVE)

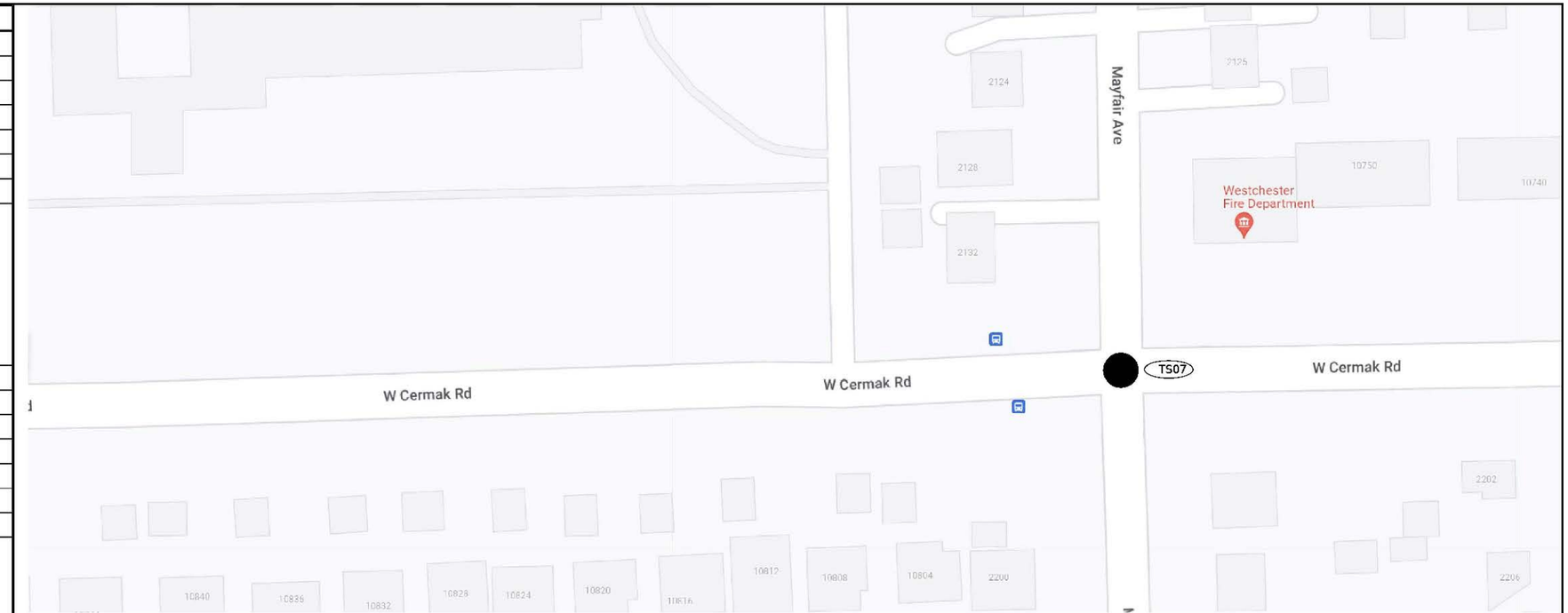

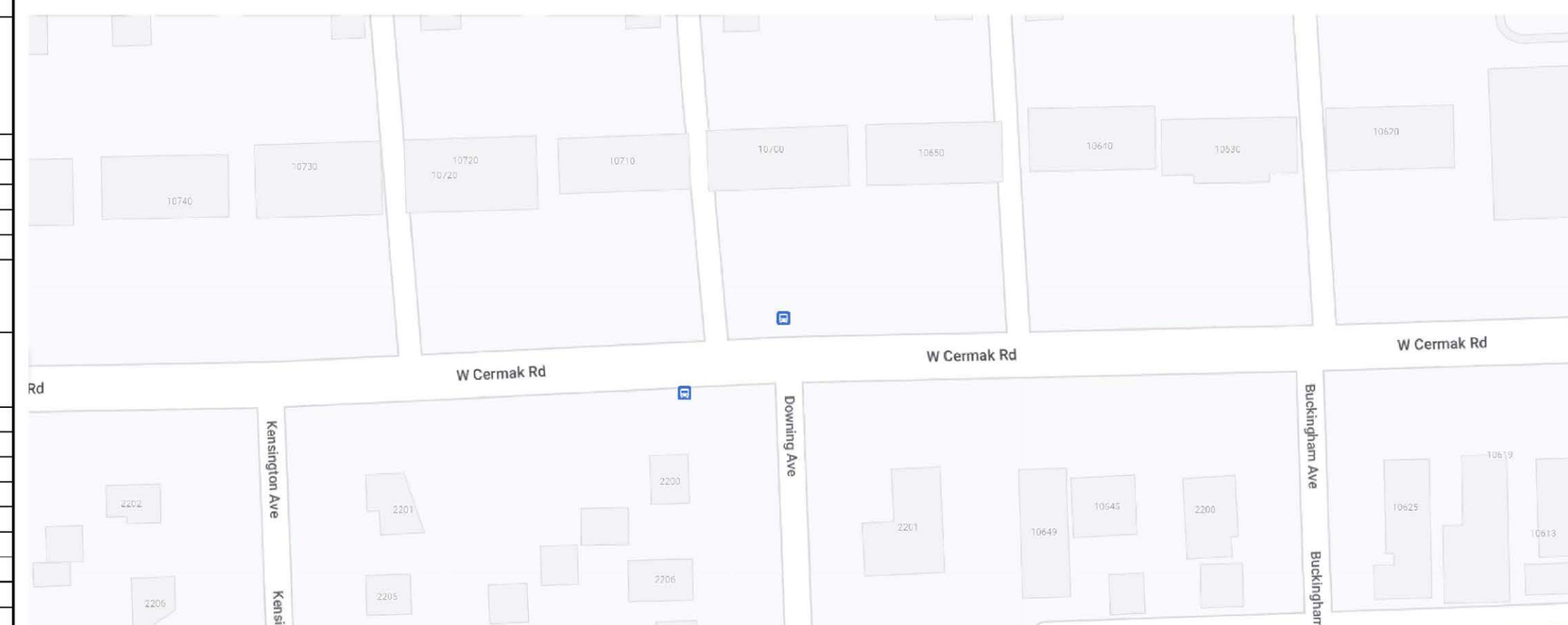

MODEL: $MODELNAME$
FILE NAME: D162N39-sht-LOCATION MAP 06.dgn

AMES Engineering, Inc.
CONSULTING ENGINEERS
6333 Belmont Road, Suite 4B
Downers Grove, IL 60516

USER NAME = msomer	DESIGNED - MS	REVISED -	
	DRAWN - MS	REVISED -	
PLOT SCALE = $SCALE$	CHECKED - JAR	REVISED -	
PLOT DATE = 03/19/2025	DATE - 11/08/2024	REVISED -	

STATE OF ILLINOIS
DEPARTMENT OF TRANSPORTATION

LOCATION MAP
(6 OF 27)

SCALE: | SHEET OF SHEETS | STA. TO STA.

F.A. RTE.	SECTION	COUNTY	TOTAL SHEETS	SHEET NO.
771	2020-266-SUR, SW & TS		492	10

CONTRACT NO. 62N39

ILLINOIS | FED. AID PROJECT

	LOC. NO.	TS NO.	INTERSECTION NAME
OAKBROOK	TS01		CERMAK @ WINDSOR DR
	DMS6		DMS LOCATION 6
	CC3		CCTV 3
	TS02		CERMAK @ I-294 WB RAMP
HILLSIDE /WESTCHESTER	TS03		CERMAK @ I-294 EB RAMP
	TS04		CERMAK @ ENTERPRISE DR
	TS05		CERMAK @ WESTBROOK CORPORATE CTR
HILLSIDE/WESTCHESTER/COOK COUNTY	TS06		CERMAK @ WOLF RD
	DMS7		DMS LOCATION 7
	CC4		CCTV 4
WESTCHESTER	TS07		CERMAK @ MAYFAIR AVE
	TS08		CERMAK @ US12-20-45
BRAODVIEW/NORTH	TS09		CERMAK @ 17TH AVE
	TS10		CERMAK @ 14TH AVE
	TS11		CERMAK @ 12TH AVE
NORTH RIVERSIDE	TS12		CERMAK @ IL 171 (1ST AVE)
FOREST PARK/NORTH RIVERSIDE	TS13		CERMAK @ 1ST AVE CUTOFF
	TS14		CERMAK @ DESPLAINES AVE
	TS15		CERMAK @ NORTH RIVERSIDE MALL W ENT
	TS16		CERMAK @ NORTH RIVERSIDE MALL E ENT
	TS17		CERMAK @ MID CITY NATIONAL BANK
NORTHRIVERSIDE/BERWYN	TS18		CERMAK @ IL 43 (HARLEM AVE)
BERWYN	TS19		CERMAK @ WENONAH AVE
	TS20		CERMAK @ HOME AVE
	TS21		CERMAK @ OAK PARK AVE
	TS22		CERMAK @ RIVERSIDE DR/WESLEY AVE
	TS23		CERMAK @ EAST AVE
COOK COUNTY	TS24		CERMAK @ RIDGLELAND AVE
BERWYN /CICERO	TS25		CERMAK @ LOMBARD AVE
CICERO	TS26		CERMAK @ AUSTIN BLVD
	TS27		CERMAK @ 58TH AVE
	TS28		CERMAK @ 57TH AVE
	TS29		CERMAK @ CENTRAL AVE
	TS30		CERMAK @ 54TH AVE
	TS31		CERMAK @ LARAMIE AVE
	TS32		CERMAK @ 50TH AVE
	TS33		CERMAK @ 49TH AVE
	TS34		CERMAK @ IL 50 (CICERO AVE)

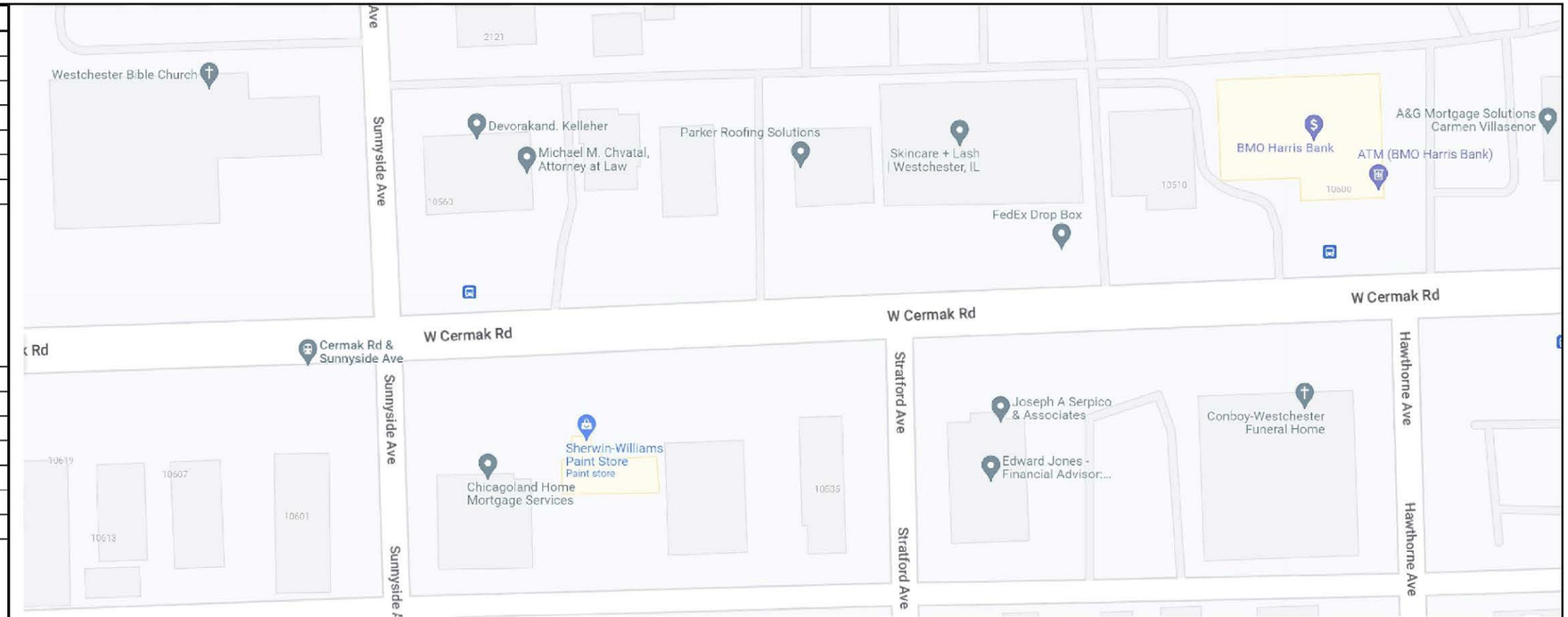

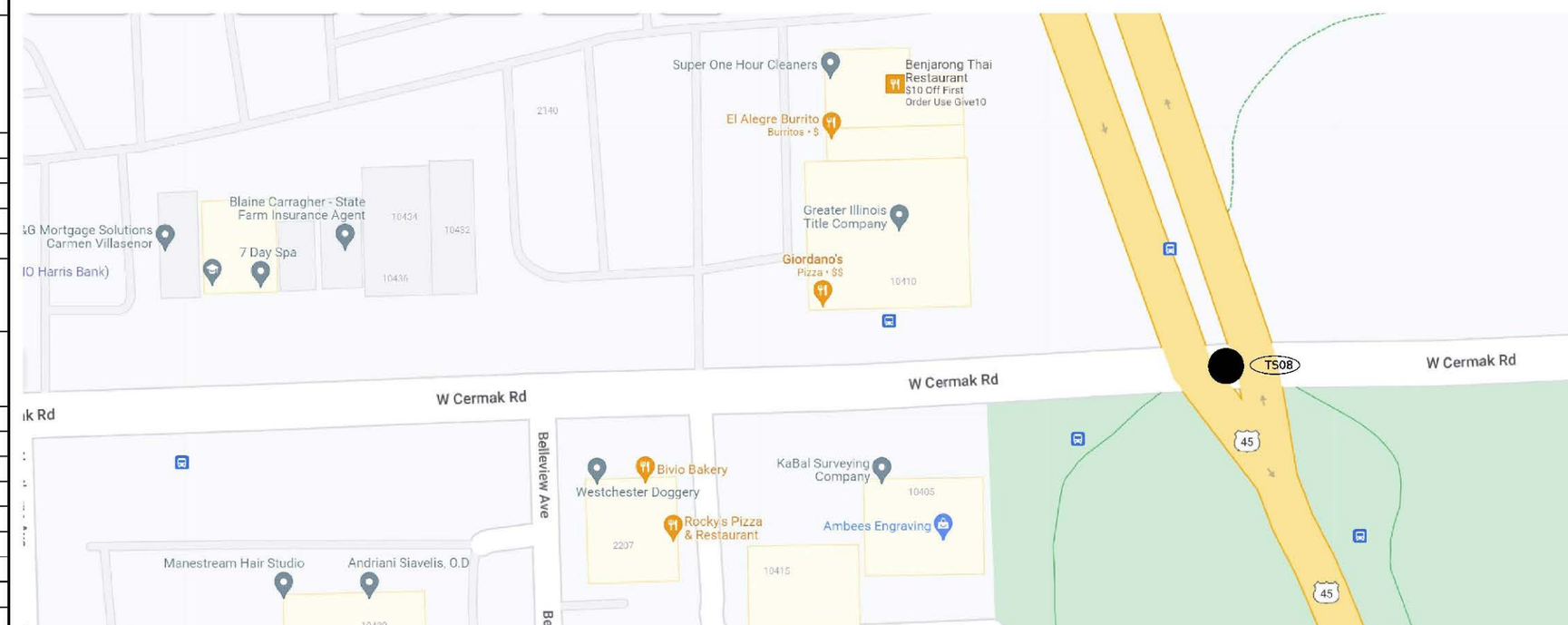

MODEL: $MODELNAME$
FILE NAME: D162N39-sht-LOCATION MAP 07.dgn

AMES Engineering, Inc.
CONSULTING ENGINEERS
6330 Belmont Road, Suite 4B
Downers Grove, IL 60516

USER NAME = msomer	DESIGNED - MS	REVISED -	
	DRAWN - MS	REVISED -	
PLOT SCALE = $SCALE$	CHECKED - JAR	REVISED -	
PLOT DATE = 03/19/2025	DATE - 11/08/2024	REVISED -	

STATE OF ILLINOIS
DEPARTMENT OF TRANSPORTATION

LOCATION MAP
(7 OF 27)

SCALE: | SHEET OF SHEETS | STA. TO STA.

F.A. RTE.	SECTION	COUNTY	TOTAL SHEETS	SHEET NO.
771	2020-266-SUR, SW & TS		492	11

CONTRACT NO. 62N39

ILLINOIS | FED. AID PROJECT

	LOC. NO.	TS NO.	INTERSECTION NAME
OAKBROOK	TS01		CERMAK @ WINDSOR DR
	DMS6		DMS LOCATION 6
	CC3		CCTV 3
	TS02		CERMAK @ I-294 WB RAMP
HILLSIDE /WESTCHESTER	TS03		CERMAK @ I-294 EB RAMP
	TS04		CERMAK @ ENTERPRISE DR
	TS05		CERMAK @ WESTBROOK CORPORATE CTR
HILLSIDE/WESTCHESTER/COOK COUNTY	TS06		CERMAK @ WOLF RD
	DMS7		DMS LOCATION 7
	CC4		CCTV 4
WESTCHESTER	TS07		CERMAK @ MAYFAIR AVE
	TS08		CERMAK @ US12-20-45
BRAODVIEW/NORTH	TS09		CERMAK @ 17TH AVE
	TS10		CERMAK @ 14TH AVE
	TS11		CERMAK @ 12TH AVE
NORTH RIVERSIDE	TS12		CERMAK @ IL 171 (1ST AVE)
FOREST PARK/NORTH RIVERSIDE	TS13		CERMAK @ 1ST AVE CUTOFF
	TS14		CERMAK @ DESPLAINES AVE
	TS15		CERMAK @ NORTH RIVERSIDE MALL W ENT
	TS16		CERMAK @ NORTH RIVERSIDE MALL E ENT
	TS17		CERMAK @ MID CITY NATIONAL BANK
NORTHRIVERSIDE/BERWYN	TS18		CERMAK @ IL 43 (HARLEM AVE)
BERWYN	TS19		CERMAK @ WENONAH AVE
	TS20		CERMAK @ HOME AVE
	TS21		CERMAK @ OAK PARK AVE
	TS22		CERMAK @ RIVERSIDE DR/WESLEY AVE
	TS23		CERMAK @ EAST AVE
COOK COUNTY	TS24		CERMAK @ RIDGLELAND AVE
BERWYN /CICERO	TS25		CERMAK @ LOMBARD AVE
CICERO	TS26		CERMAK @ AUSTIN BLVD
	TS27		CERMAK @ 58TH AVE
	TS28		CERMAK @ 57TH AVE
	TS29		CERMAK @ CENTRAL AVE
	TS30		CERMAK @ 54TH AVE
	TS31		CERMAK @ LARAMIE AVE
	TS32		CERMAK @ 50TH AVE
	TS33		CERMAK @ 49TH AVE
	TS34		CERMAK @ IL 50 (CICERO AVE)

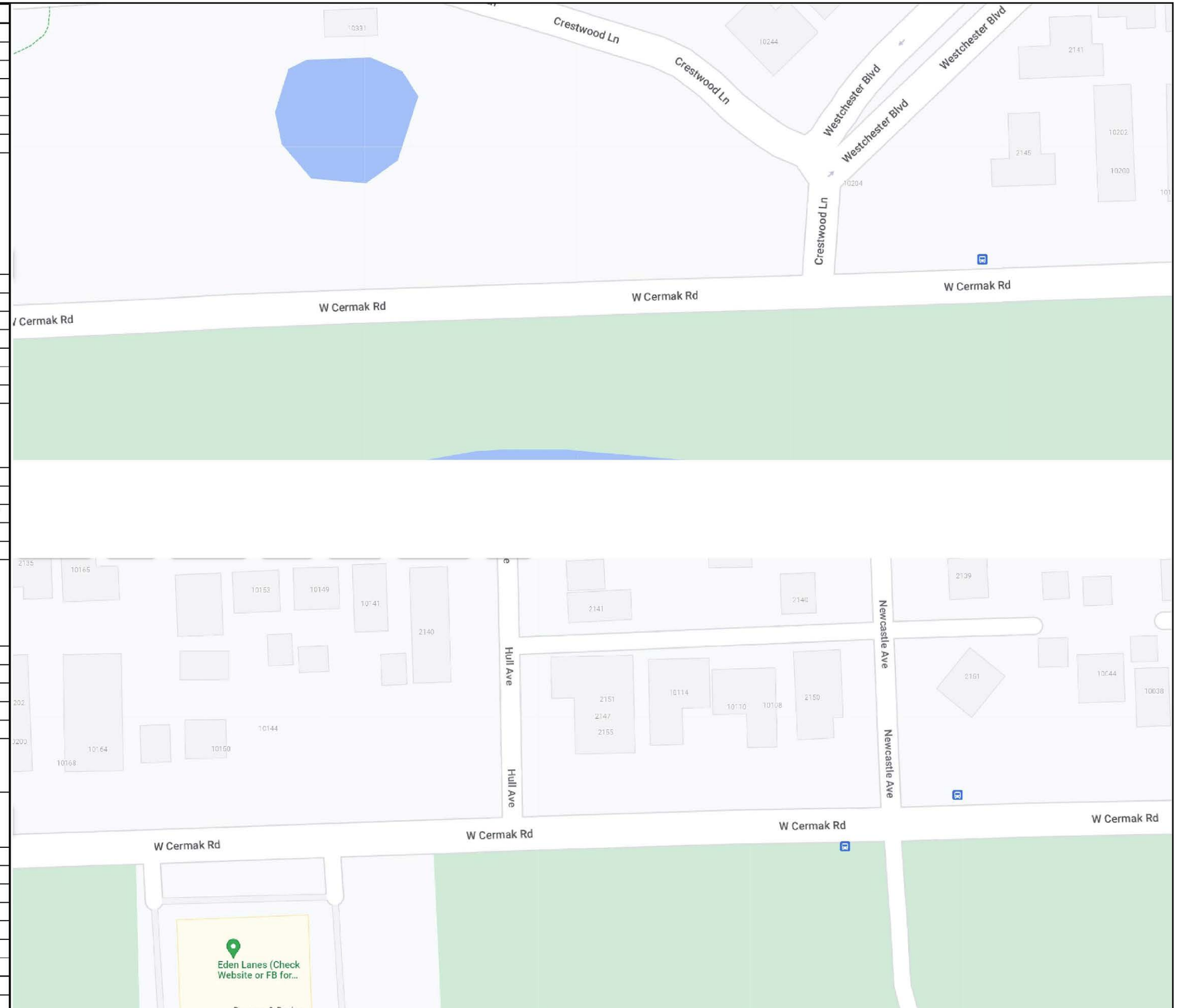

MODEL: $MODELNAME$
FILE NAME: D162N39-sht-LOCATION MAP 08.dgn

AMES Engineering, Inc.
CONSULTING ENGINEERS
6330 Belmont Road, Suite 4B
Downers Grove, IL 60516

USER NAME = msomer	DESIGNED - MS	REVISED -	
	DRAWN - MS	REVISED -	
PLOT SCALE = $SCALE$	CHECKED - JAR	REVISED -	
PLOT DATE = 03/19/2025	DATE - 11/08/2024	REVISED -	

STATE OF ILLINOIS
DEPARTMENT OF TRANSPORTATION

LOCATION MAP
(8 OF 27)

SCALE: | SHEET OF SHEETS | STA. TO STA.

F.A. RTE.	SECTION	COUNTY	TOTAL SHEETS	SHEET NO.
771	2020-266-SUR, SW & TS		492	12

CONTRACT NO. 62N39

ILLINOIS | FED. AID PROJECT

	LOC. NO.	TS NO.	INTERSECTION NAME
OAKBROOK	TS01		CERMAK @ WINDSOR DR
	DMS6		DMS LOCATION 6
	CC3		CCTV 3
	TS02		CERMAK @ I-294 WB RAMP
HILLSIDE /WESTCHESTER	TS03		CERMAK @ I-294 EB RAMP
	TS04		CERMAK @ ENTERPRISE DR
	TS05		CERMAK @ WESTBROOK CORPORATE CTR
HILLSIDE/WESTCHESTER/COOK COUNTY	TS06		CERMAK @ WOLF RD
	DMS7		DMS LOCATION 7
	CC4		CCTV 4
WESTCHESTER	TS07		CERMAK @ MAYFAIR AVE
	TS08		CERMAK @ US12-20-45
BRAODVIEW/NORTH	TS09		CERMAK @ 17TH AVE
	TS10		CERMAK @ 14TH AVE
	TS11		CERMAK @ 12TH AVE
NORTH RIVERSIDE	TS12		CERMAK @ IL 171 (1ST AVE)
FOREST PARK/NORTH RIVERSIDE	TS13		CERMAK @ 1ST AVE CUTOFF
	TS14		CERMAK @ DESPLAINES AVE
	TS15		CERMAK @ NORTH RIVERSIDE MALL W ENT
	TS16		CERMAK @ NORTH RIVERSIDE MALL E ENT
	TS17		CERMAK @ MID CITY NATIONAL BANK
NORTHRIVERSIDE/BERWYN	TS18		CERMAK @ IL 43 (HARLEM AVE)
BERWYN	TS19		CERMAK @ WENONAH AVE
	TS20		CERMAK @ HOME AVE
	TS21		CERMAK @ OAK PARK AVE
	TS22		CERMAK @ RIVERSIDE DR/WESLEY AVE
	TS23		CERMAK @ EAST AVE
COOK COUNTY	TS24		CERMAK @ RIDGLELAND AVE
BERWYN /CICERO	TS25		CERMAK @ LOMBARD AVE
CICERO	TS26		CERMAK @ AUSTIN BLVD
	TS27		CERMAK @ 58TH AVE
	TS28		CERMAK @ 57TH AVE
	TS29		CERMAK @ CENTRAL AVE
	TS30		CERMAK @ 54TH AVE
	TS31		CERMAK @ LARAMIE AVE
	TS32		CERMAK @ 50TH AVE
	TS33		CERMAK @ 49TH AVE
	TS34		CERMAK @ IL 50 (CICERO AVE)

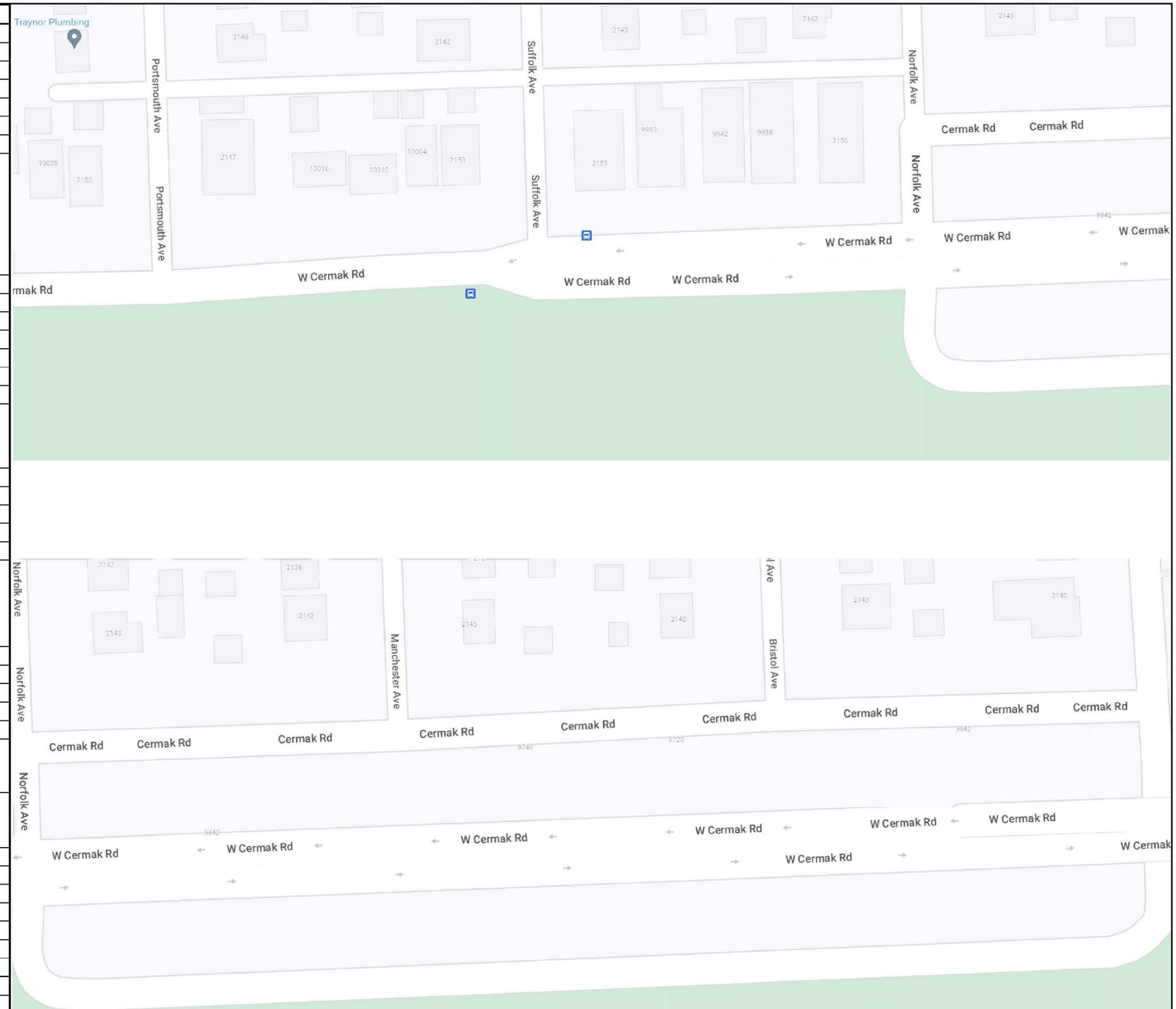

MODEL: $MODELNAME$
FILE NAME: D162N39-sht-LOCATION MAP-09.dgn

AMES Engineering, Inc.
CONSULTING ENGINEERS
6333 Belmont Road, Suite 4B
Downers Grove, IL 60516

USER NAME = msomer	DESIGNED - MS	REVISED -	
	DRAWN - MS	REVISED -	
PLOT SCALE = $SCALE$	CHECKED - JAR	REVISED -	
PLOT DATE = 03/19/2025	DATE - 11/08/2024	REVISED -	

STATE OF ILLINOIS
DEPARTMENT OF TRANSPORTATION

LOCATION MAP
(9 OF 27)

SCALE: | SHEET OF SHEETS | STA. TO STA.

F.A. RTE.	SECTION	COUNTY	TOTAL SHEETS	SHEET NO.
771	2020-266-SUR, SW & TS		492	13

CONTRACT NO. 62N39

ILLINOIS | FED. AID PROJECT

	LOC. NO.	TS NO.	INTERSECTION NAME
OAKBROOK	TS01		CERMAK @ WINDSOR DR
	DMS6		DMS LOCATION 6
	CC3		CCTV 3
	TS02		CERMAK @ I-294 WB RAMP
HILLSIDE /WESTCHESTER	TS03		CERMAK @ I-294 EB RAMP
	TS04		CERMAK @ ENTERPRISE DR
	TS05		CERMAK @ WESTBROOK CORPORATE CTR
HILLSIDE/WESTCHESTER/COOK COUNTY	TS06		CERMAK @ WOLF RD
	DMS7		DMS LOCATION 7
	CC4		CCTV 4
WESTCHESTER	TS07		CERMAK @ MAYFAIR AVE
	TS08		CERMAK @ US12-20-45
BRAODVIEW/NORTH	TS09		CERMAK @ 17TH AVE
	TS10		CERMAK @ 14TH AVE
	TS11		CERMAK @ 12TH AVE
NORTH RIVERSIDE	TS12		CERMAK @ IL 171 (1ST AVE)
FOREST PARK/NORTH RIVERSIDE	TS13		CERMAK @ 1ST AVE CUTOFF
	TS14		CERMAK @ DESPLAINES AVE
	TS15		CERMAK @ NORTH RIVERSIDE MALL W ENT
	TS16		CERMAK @ NORTH RIVERSIDE MALL E ENT
	TS17		CERMAK @ MID CITY NATIONAL BANK
NORTHRIVERSIDE/BERWYN	TS18		CERMAK @ IL 43 (HARLEM AVE)
BERWYN	TS19		CERMAK @ WENONAH AVE
	TS20		CERMAK @ HOME AVE
	TS21		CERMAK @ OAK PARK AVE
	TS22		CERMAK @ RIVERSIDE DR/WESLEY AVE
	TS23		CERMAK @ EAST AVE
COOK COUNTY	TS24		CERMAK @ RIDGELAND AVE
BERWYN /CICERO	TS25		CERMAK @ LOMBARD AVE
CICERO	TS26		CERMAK @ AUSTIN BLVD
	TS27		CERMAK @ 58TH AVE
	TS28		CERMAK @ 57TH AVE
	TS29		CERMAK @ CENTRAL AVE
	TS30		CERMAK @ 54TH AVE
	TS31		CERMAK @ LARAMIE AVE
	TS32		CERMAK @ 50TH AVE
	TS33		CERMAK @ 49TH AVE
	TS34		CERMAK @ IL 50 (CICERO AVE)

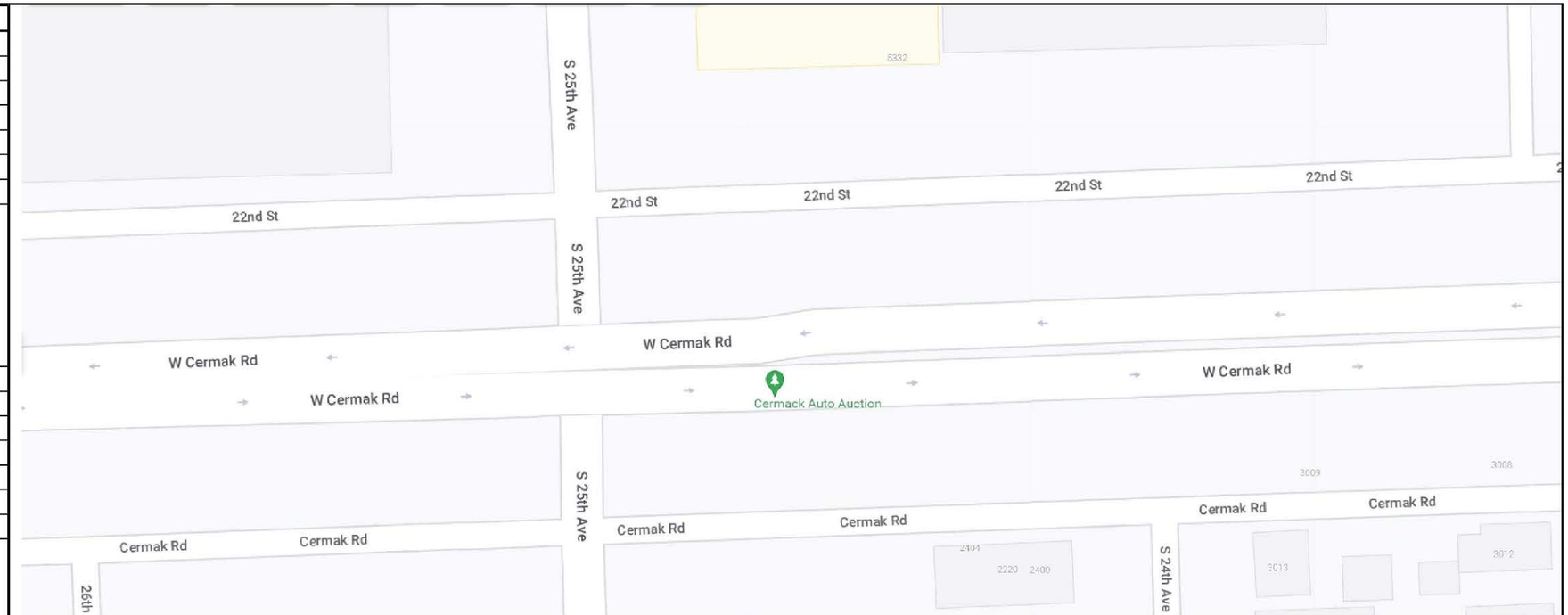

MODEL: $MODELNAME$
FILE NAME: D162N39-sh-LOCATION MAP 10.dgn

AMES Engineering, Inc.
CONSULTING ENGINEERS
6330 Belmont Road, Suite 4B
Downers Grove, IL 60516

USER NAME = msomer	DESIGNED - MS	REVISED -	
	DRAWN - MS	REVISED -	
PLOT SCALE = $SCALE$	CHECKED - JAR	REVISED -	
PLOT DATE = 03/19/2025	DATE - 11/08/2024	REVISED -	

STATE OF ILLINOIS
DEPARTMENT OF TRANSPORTATION

LOCATION MAP
(10 OF 27)

SCALE: | SHEET OF SHEETS | STA. TO STA.

F.A. RTE.	SECTION	COUNTY	TOTAL SHEETS	SHEET NO.
771	2020-266-SUR, SW & TS		492	14

CONTRACT NO. 62N39

ILLINOIS | FED. AID PROJECT

	LOC. NO.	TS NO.	INTERSECTION NAME
OAKBROOK	TS01		CERMAK @ WINDSOR DR
	DMS6		DMS LOCATION 6
	CC3		CCTV 3
	TS02		CERMAK @ I-294 WB RAMP
HILLSIDE /WESTCHESTER	TS03		CERMAK @ I-294 EB RAMP
	TS04		CERMAK @ ENTERPRISE DR
	TS05		CERMAK @ WESTBROOK CORPORATE CTR
HILLSIDE/WESTCHESTER/COOK COUNTY	TS06		CERMAK @ WOLF RD
	DMS7		DMS LOCATION 7
	CC4		CCTV 4
WEST CHESTER	TS07		CERMAK @ MAYFAIR AVE
	TS08		CERMAK @ US12-20-45
BRAODVIEW/NORTH	TS09		CERMAK @ 17TH AVE
	TS10		CERMAK @ 14TH AVE
	TS11		CERMAK @ 12TH AVE
NORTH RIVERSIDE	TS12		CERMAK @ IL 171 (1ST AVE)
FOREST PARK/NORTH RIVERSIDE	TS13		CERMAK @ 1ST AVE CUTOFF
	TS14		CERMAK @ DESPLAINES AVE
	TS15		CERMAK @ NORTH RIVERSIDE MALL W ENT
	TS16		CERMAK @ NORTH RIVERSIDE MALL E ENT
	TS17		CERMAK @ MID CITY NATIONAL BANK
NORTHRIVERSIDE/BERWYN	TS18		CERMAK @ IL 43 (HARLEM AVE)
BERWYN	TS19		CERMAK @ WENONAH AVE
	TS20		CERMAK @ HOME AVE
	TS21		CERMAK @ OAK PARK AVE
	TS22		CERMAK @ RIVERSIDE DR/WESLEY AVE
	TS23		CERMAK @ EAST AVE
COOK COUNTY	TS24		CERMAK @ RIDGELAND AVE
BERWYN/CICERO	TS25		CERMAK @ LOMBARD AVE
CICERO	TS26		CERMAK @ AUSTIN BLVD
	TS27		CERMAK @ 58TH AVE
	TS28		CERMAK @ 57TH AVE
	TS29		CERMAK @ CENTRAL AVE
	TS30		CERMAK @ 54TH AVE
	TS31		CERMAK @ LARAMIE AVE
	TS32		CERMAK @ 50TH AVE
	TS33		CERMAK @ 49TH AVE
	TS34		CERMAK @ IL 50 (CICERO AVE)

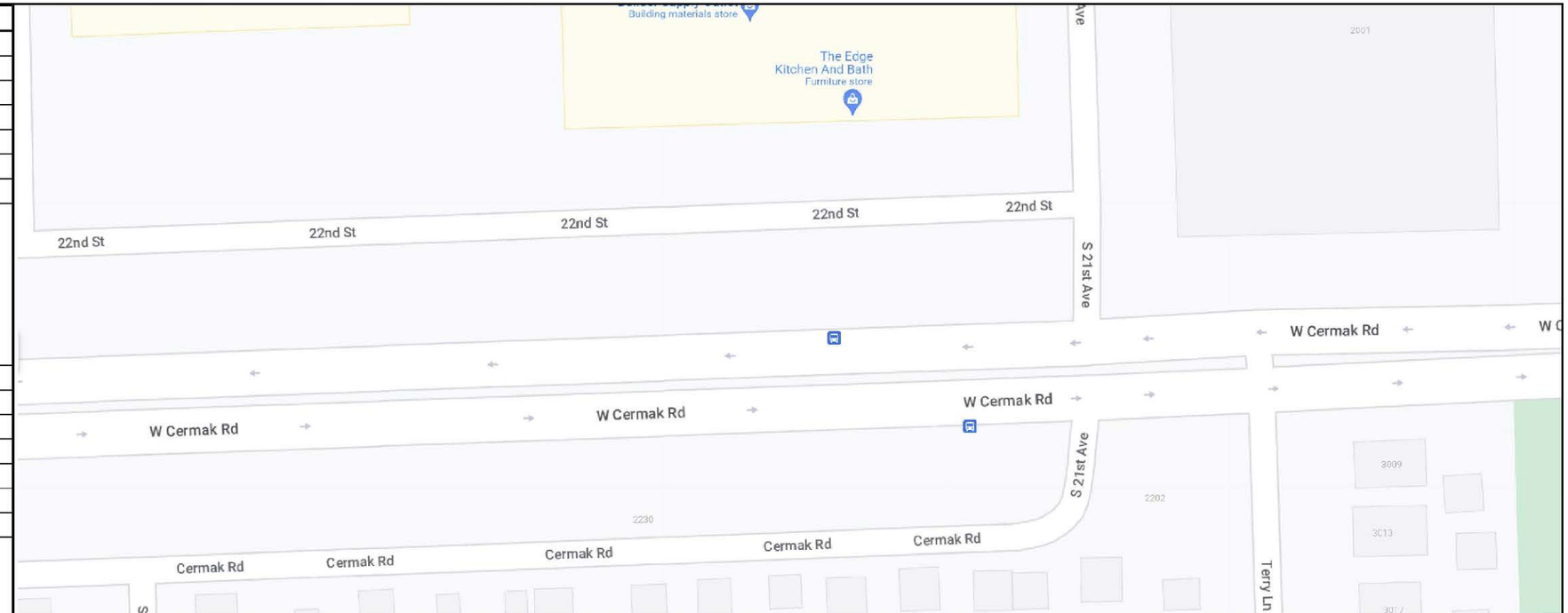

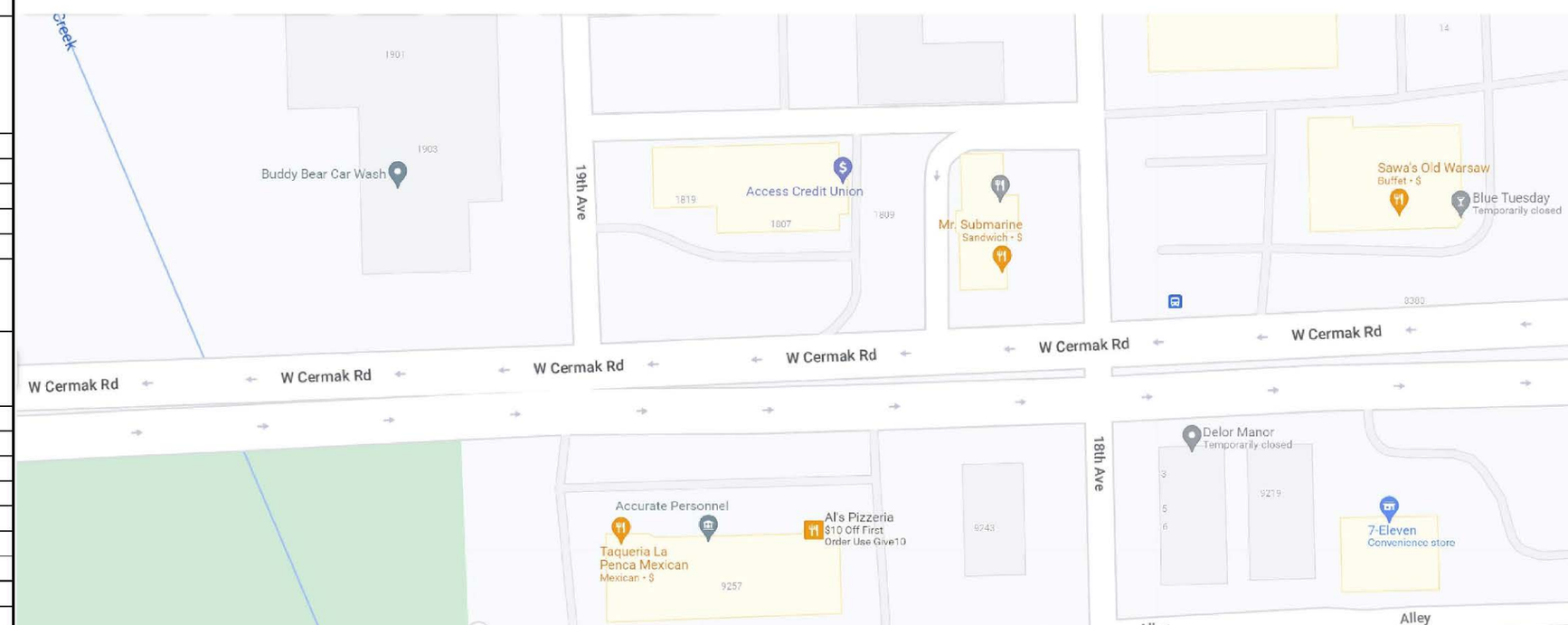

MODEL: $MODELNAMES
FILE NAME: D162N39-sht-LOCATION MAP 11.dgn

AMES Engineering, Inc.
CONSULTING ENGINEERS
6330 Belmont Road, Suite 4B
Downers Grove, IL 60516

USER NAME = msomer	DESIGNED - MS	REVISED -	
	DRAWN - MS	REVISED -	
PLOT SCALE = $SCALE$	CHECKED - JAR	REVISED -	
PLOT DATE = 03/19/2025	DATE - 11/08/2024	REVISED -	

STATE OF ILLINOIS
DEPARTMENT OF TRANSPORTATION

LOCATION MAP
(11 OF 27)

SCALE: | SHEET OF SHEETS | STA. | TO STA.

F.A. RTE.	SECTION	COUNTY	TOTAL SHEETS	SHEET NO.
771	2020-266-SUR, SW & TS		492	15

CONTRACT NO. 62N39

ILLINOIS | FED. AID PROJECT

	LOC. NO.	TS NO.	INTERSECTION NAME
OAKBROOK	TS01		CERMAK @ WINDSOR DR
	DMS6		DMS LOCATION 6
	CC3		CCTV 3
	TS02		CERMAK @ I-294 WB RAMP
HILLSIDE /WESTCHESTER	TS03		CERMAK @ I-294 EB RAMP
	TS04		CERMAK @ ENTERPRISE DR
	TS05		CERMAK @ WESTBROOK CORPORATE CTR
HILLSIDE/WESTCHESTER/COOK COUNTY	TS06		CERMAK @ WOLF RD
	DMS7		DMS LOCATION 7
	CC4		CCTV 4
WESTCHESTER	TS07		CERMAK @ MAYFAIR AVE
	TS08		CERMAK @ US12-20-45
BROADVIEW/NORTH	TS09		CERMAK @ 17TH AVE
	TS10		CERMAK @ 14TH AVE
	TS11		CERMAK @ 12TH AVE
NORTH RIVERSIDE	TS12		CERMAK @ IL 171 (1ST AVE)
FOREST PARK/NORTH RIVERSIDE	TS13		CERMAK @ 1ST AVE CUTOFF
	TS14		CERMAK @ DESPLAINES AVE
	TS15		CERMAK @ NORTH RIVERSIDE MALL W ENT
	TS16		CERMAK @ NORTH RIVERSIDE MALL E ENT
	TS17		CERMAK @ MID CITY NATIONAL BANK
NORTHRIVERSIDE/BERWYN	TS18		CERMAK @ IL 43 (HARLEM AVE)
BERWYN	TS19		CERMAK @ WENONAH AVE
	TS20		CERMAK @ HOME AVE
	TS21		CERMAK @ OAK PARK AVE
	TS22		CERMAK @ RIVERSIDE DR/WESLEY AVE
	TS23		CERMAK @ EAST AVE
COOK COUNTY	TS24		CERMAK @ RIDGELAND AVE
BERWYN /CICERO	TS25		CERMAK @ LOMBARD AVE
CICERO	TS26		CERMAK @ AUSTIN BLVD
	TS27		CERMAK @ 58TH AVE
	TS28		CERMAK @ 57TH AVE
	TS29		CERMAK @ CENTRAL AVE
	TS30		CERMAK @ 54TH AVE
	TS31		CERMAK @ LARAMIE AVE
	TS32		CERMAK @ 50TH AVE
	TS33		CERMAK @ 49TH AVE
	TS34		CERMAK @ IL 50 (CICERO AVE)

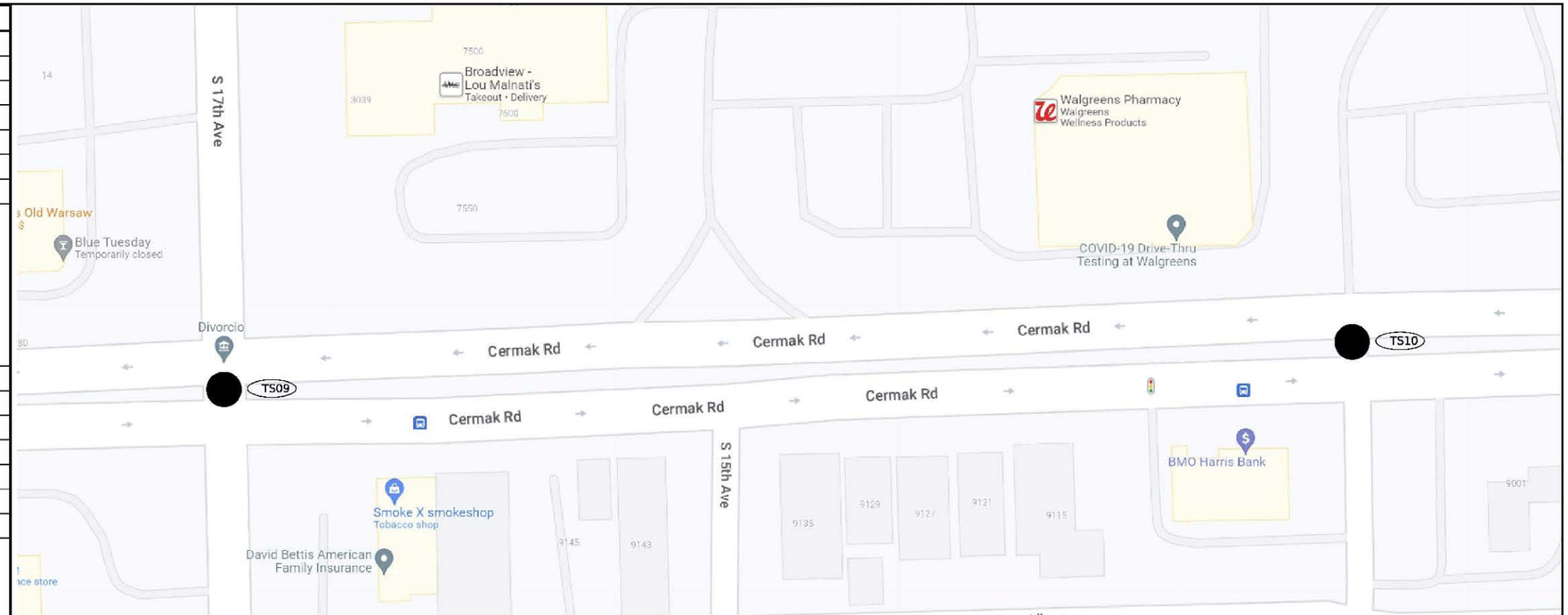

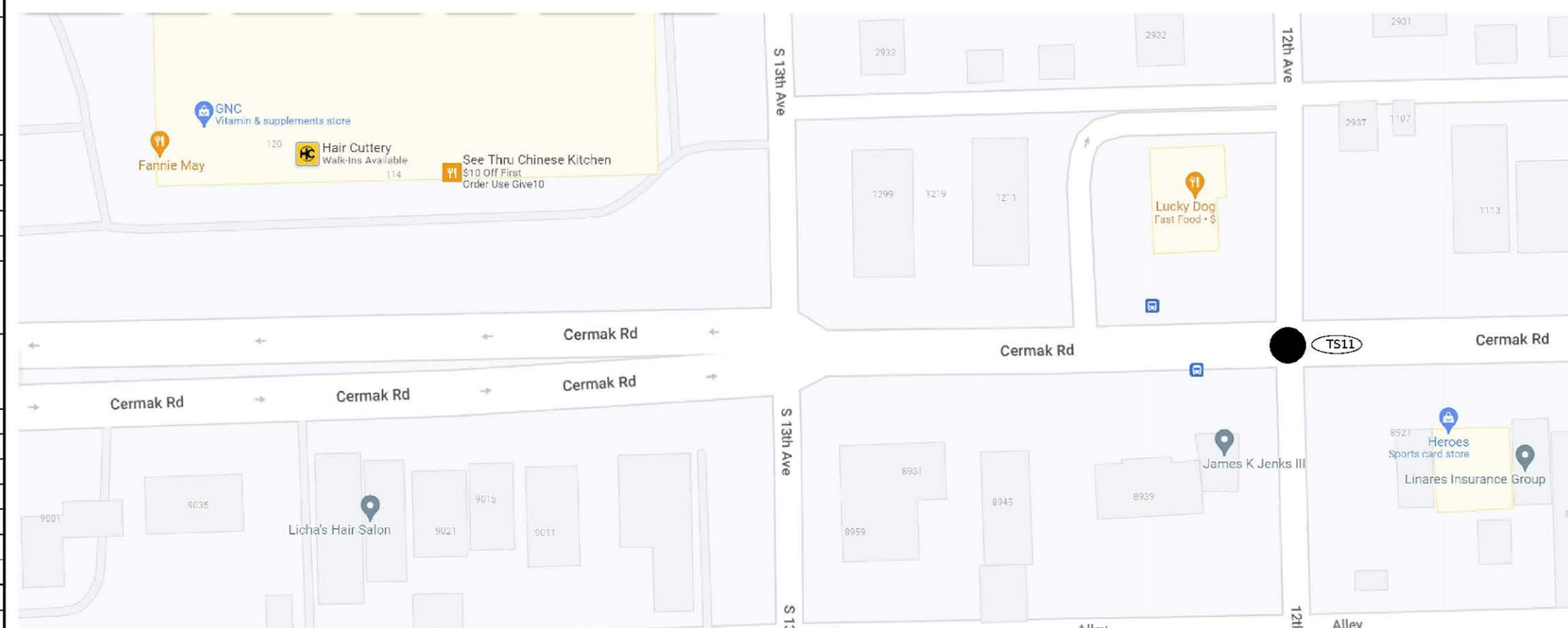

MODEL: $MODELNAME$
FILE NAME: D162N39-sht-LOCATION MAP 12.dgn

AMES Engineering, Inc.
CONSULTING ENGINEERS
6330 Belmont Road, Suite 4B
Downers Grove, IL 60516

USER NAME = msomer	DESIGNED - MS	REVISED -	
	DRAWN - MS	REVISED -	
PLOT SCALE = $SCALE$	CHECKED - JAR	REVISED -	
PLOT DATE = 03/19/2025	DATE - 11/08/2024	REVISED -	

STATE OF ILLINOIS
DEPARTMENT OF TRANSPORTATION

LOCATION MAP
(12 OF 27)

SCALE: | SHEET OF SHEETS | STA. TO STA.

F.A. RTE.	SECTION	COUNTY	TOTAL SHEETS	SHEET NO.
771	2020-266-SUR, SW & TS		492	16
		CONTRACT NO. 62N39		
		ILLINOIS	FED. AID PROJECT	

	LOC. NO.	TS NO.	INTERSECTION NAME
OAKBROOK	TS01		CERMAK @ WINDSOR DR
	DMS6		DMS LOCATION 6
	CC3		CCTV 3
	TS02		CERMAK @ I-294 WB RAMP
HILLSIDE /WESTCHESTER	TS03		CERMAK @ I-294 EB RAMP
	TS04		CERMAK @ ENTERPRISE DR
	TS05		CERMAK @ WESTBROOK CORPORATE CTR
HILLSIDE/WESTCHESTER/COOK COUNTY	TS06		CERMAK @ WOLF RD
	DMS7		DMS LOCATION 7
	CC4		CCTV 4
WESTCHESTER	TS07		CERMAK @ MAYFAIR AVE
	TS08		CERMAK @ US12-20-45
BRAODVIEW/NORTH	TS09		CERMAK @ 17TH AVE
	TS10		CERMAK @ 14TH AVE
	TS11		CERMAK @ 12TH AVE
NORTH RIVERSIDE	TS12		CERMAK @ IL 171 (1ST AVE)
FOREST PARK/NORTH RIVERSIDE	TS13		CERMAK @ 1ST AVE CUTOFF
	TS14		CERMAK @ DESPLAINES AVE
	TS15		CERMAK @ NORTH RIVERSIDE MALL W ENT
	TS16		CERMAK @ NORTH RIVERSIDE MALL E ENT
	TS17		CERMAK @ MID CITY NATIONAL BANK
NORTHRIVERSIDE/BERWYN	TS18		CERMAK @ IL 43 (HARLEM AVE)
BERWYN	TS19		CERMAK @ WENONAH AVE
	TS20		CERMAK @ HOME AVE
	TS21		CERMAK @ OAK PARK AVE
	TS22		CERMAK @ RIVERSIDE DR/WESLEY AVE
	TS23		CERMAK @ EAST AVE
COOK COUNTY	TS24		CERMAK @ RIDGELAND AVE
BERWYN /CICERO	TS25		CERMAK @ LOMBARD AVE
CICERO	TS26		CERMAK @ AUSTIN BLVD
	TS27		CERMAK @ 58TH AVE
	TS28		CERMAK @ 57TH AVE
	TS29		CERMAK @ CENTRAL AVE
	TS30		CERMAK @ 54TH AVE
	TS31		CERMAK @ LARAMIE AVE
	TS32		CERMAK @ 50TH AVE
	TS33		CERMAK @ 49TH AVE
	TS34		CERMAK @ IL 50 (CICERO AVE)

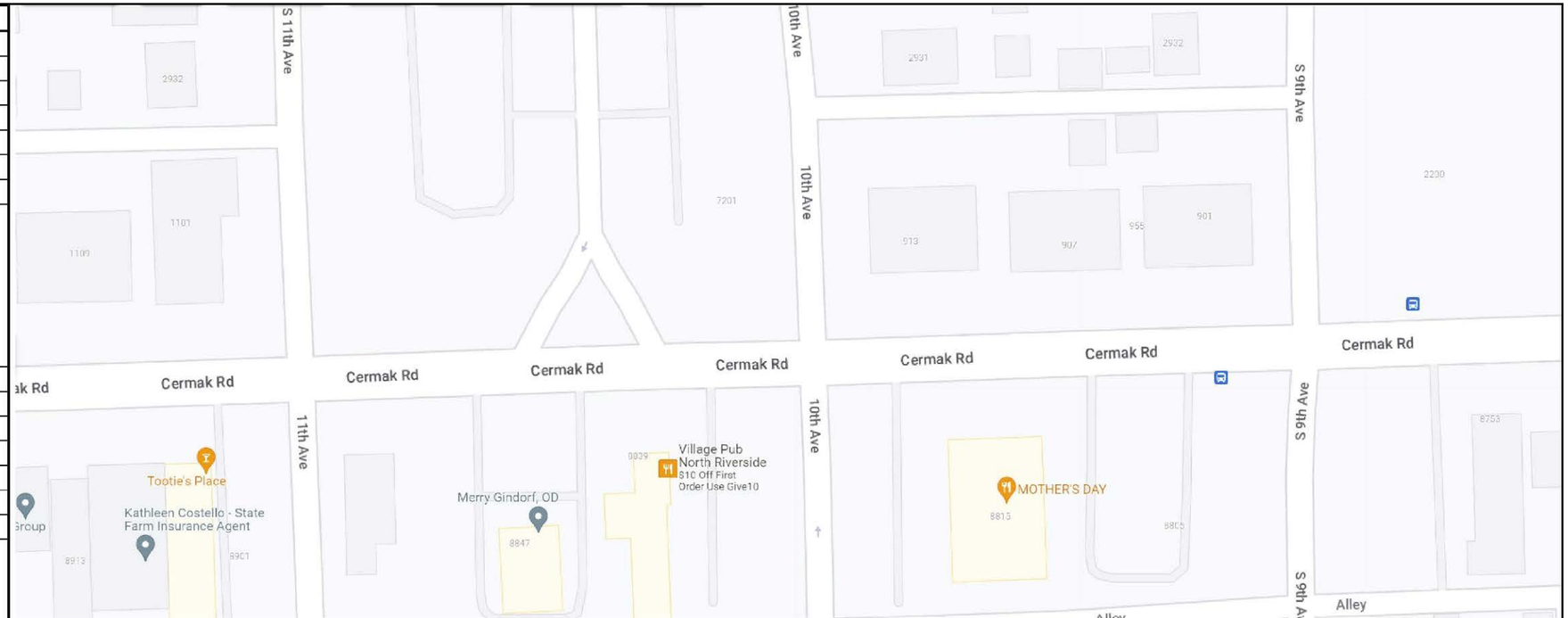

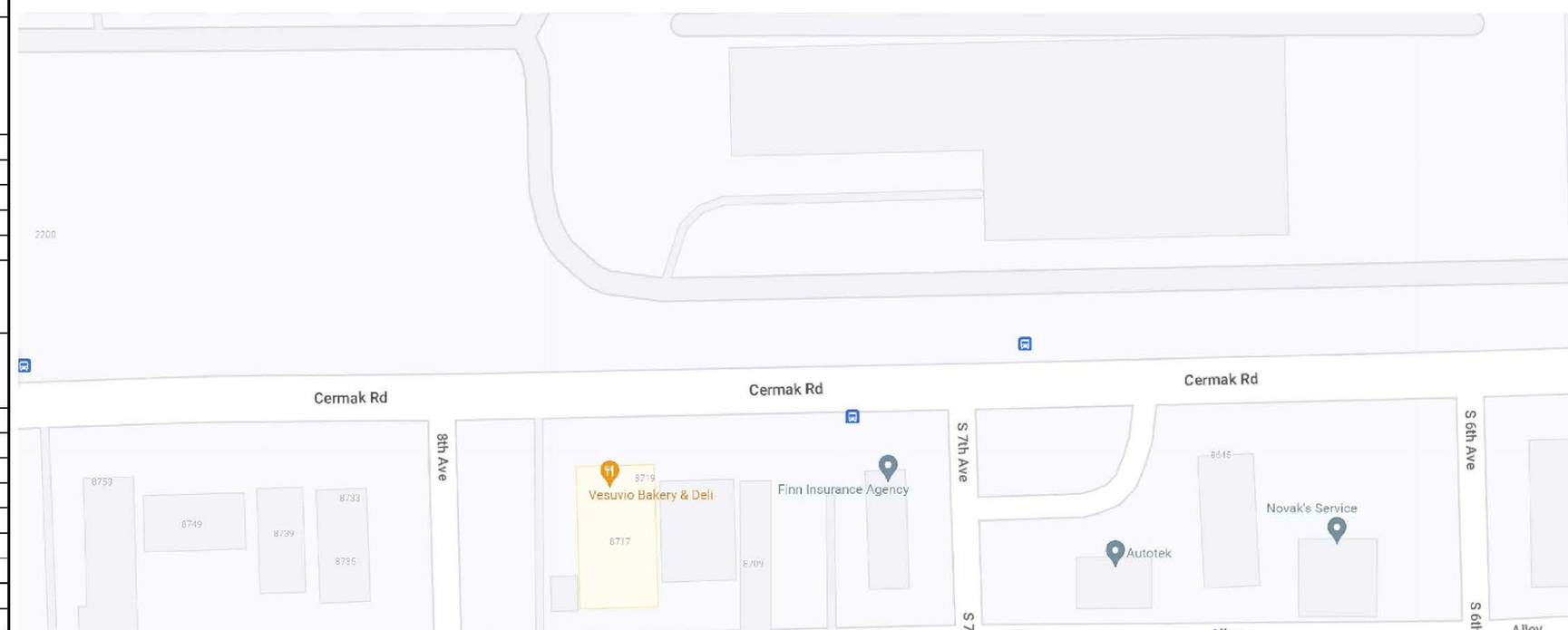

AMES Engineering, Inc.
CONSULTING ENGINEERS
6330 Belmont Road, Suite 4B
Downers Grove, IL 60516

USER NAME = msomer	DESIGNED - MS	REVISED -	
	DRAWN - MS	REVISED -	
PLOT SCALE = $SCALE$	CHECKED - JAR	REVISED -	
PLOT DATE = 03/19/2025	DATE - 11/08/2024	REVISED -	

STATE OF ILLINOIS
DEPARTMENT OF TRANSPORTATION

LOCATION MAP
(13 OF 27)

SCALE: | SHEET OF SHEETS | STA. TO STA.

F.A. RTE.	SECTION	COUNTY	TOTAL SHEETS	SHEET NO.
771	2020-266-SUR, SW & TS		492	17
		CONTRACT NO. 62N39		
		ILLINOIS	FED. AID PROJECT	

MODEL: $MODELNAME$
FILE NAME: D:\62N39-sht-LOCATION MAP 13.dgn

	LOC. NO.	TS NO.	INTERSECTION NAME
OAKBROOK	TS01		CERMAK @ WINDSOR DR
	DMS6		DMS LOCATION 6
	CC3		CCTV 3
	TS02		CERMAK @ I-294 WB RAMP
HILLSIDE /WESTCHESTER	TS03		CERMAK @ I-294 EB RAMP
	TS04		CERMAK @ ENTERPRISE DR
	TS05		CERMAK @ WESTBROOK CORPORATE CTR
HILLSIDE/WESTCHESTER/COOK COUNTY	TS06		CERMAK @ WOLF RD
	DMS7		DMS LOCATION 7
	CC4		CCTV 4
WESTCHESTER	TS07		CERMAK @ MAYFAIR AVE
	TS08		CERMAK @ US12-20-45
BRAODVIEW/NORTH	TS09		CERMAK @ 17TH AVE
	TS10		CERMAK @ 14TH AVE
	TS11		CERMAK @ 12TH AVE
NORTH RIVERSIDE	TS12		CERMAK @ IL 171 (1ST AVE)
FOREST PARK/NORTH RIVERSIDE	TS13		CERMAK @ 1ST AVE CUTOFF
	TS14		CERMAK @ DESPLAINES AVE
	TS15		CERMAK @ NORTH RIVERSIDE MALL W ENT
	TS16		CERMAK @ NORTH RIVERSIDE MALL E ENT
	TS17		CERMAK @ MID CITY NATIONAL BANK
NORTHRIVERSIDE/BERWYN	TS18		CERMAK @ IL 43 (HARLEM AVE)
BERWYN	TS19		CERMAK @ WENONAH AVE
	TS20		CERMAK @ HOME AVE
	TS21		CERMAK @ OAK PARK AVE
	TS22		CERMAK @ RIVERSIDE DR/WESLEY AVE
	TS23		CERMAK @ EAST AVE
COOK COUNTY	TS24		CERMAK @ RIDGELAND AVE
BERWYN /CICERO	TS25		CERMAK @ LOMBARD AVE
CICERO	TS26		CERMAK @ AUSTIN BLVD
	TS27		CERMAK @ 58TH AVE
	TS28		CERMAK @ 57TH AVE
	TS29		CERMAK @ CENTRAL AVE
	TS30		CERMAK @ 54TH AVE
	TS31		CERMAK @ LARAMIE AVE
	TS32		CERMAK @ 50TH AVE
	TS33		CERMAK @ 49TH AVE
	TS34		CERMAK @ IL 50 (CICERO AVE)

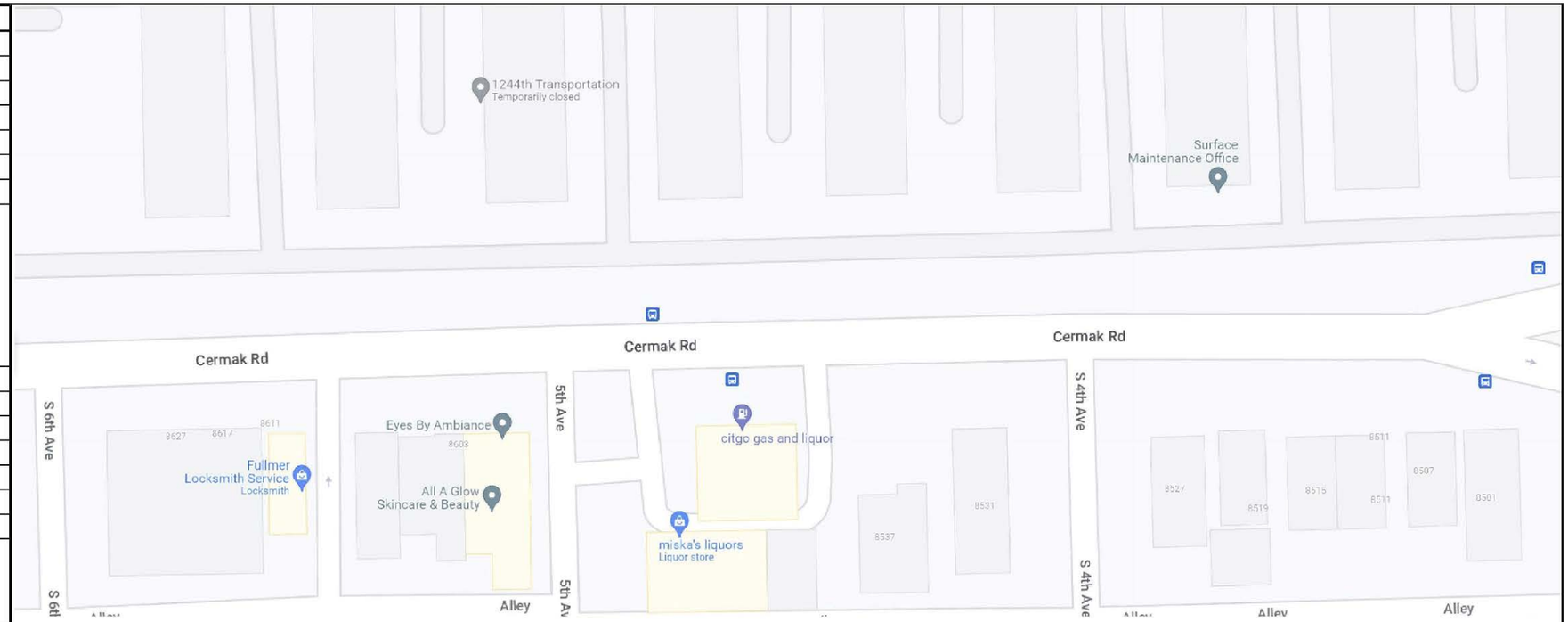

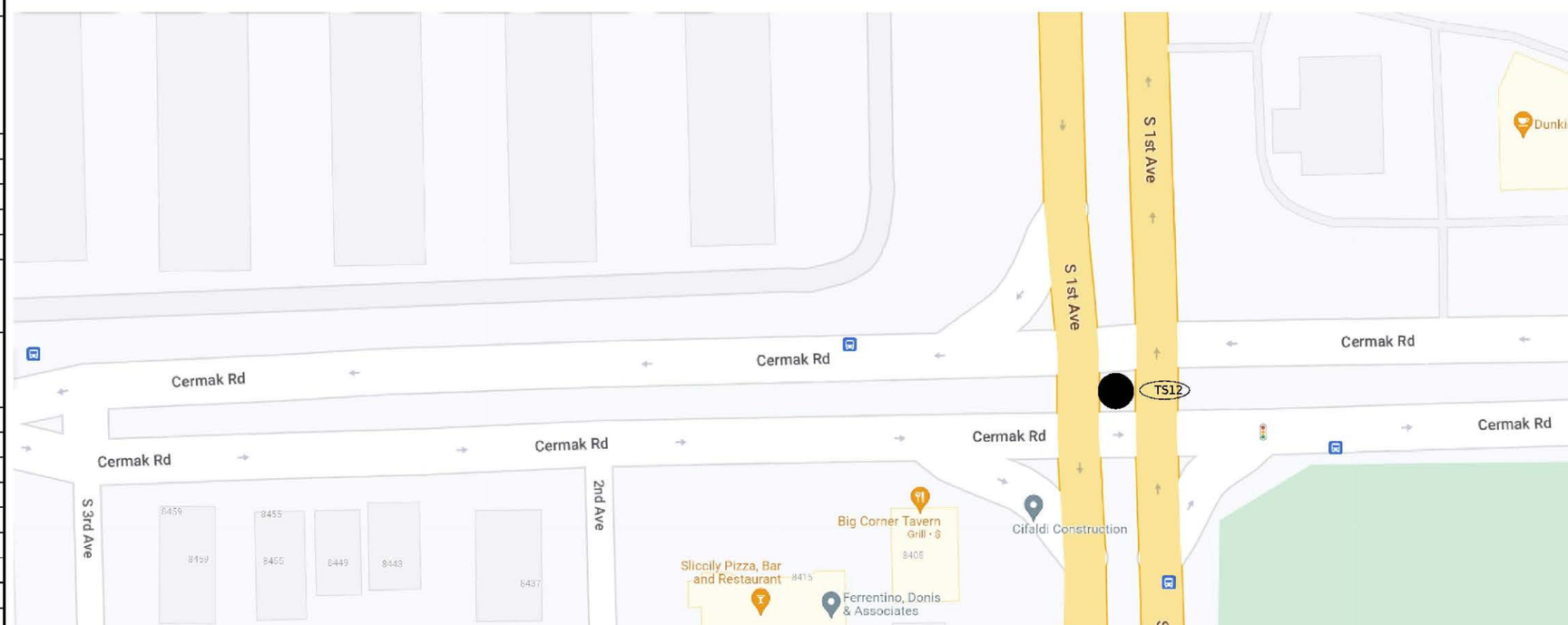

MODEL: $MODELNAME$
FILE NAME: D162N39-sht-LOCATION MAP 14.dgn

AMES Engineering, Inc.
CONSULTING ENGINEERS
6330 Belmont Road, Suite 4B
Downers Grove, IL 60516

USER NAME = msomer	DESIGNED - MS	REVISED -	
	DRAWN - MS	REVISED -	
PLOT SCALE = $SCALE$	CHECKED - JAR	REVISED -	
PLOT DATE = 03/19/2025	DATE - 11/08/2024	REVISED -	

STATE OF ILLINOIS
DEPARTMENT OF TRANSPORTATION

LOCATION MAP
(14 OF 27)

SCALE: | SHEET OF SHEETS | STA. TO STA.

F.A. RTE.	SECTION	COUNTY	TOTAL SHEETS	SHEET NO.
771	2020-266-SUR, SW & TS		492	18

CONTRACT NO. 62N39

ILLINOIS | FED. AID PROJECT

	LOC. NO.	TS NO.	INTERSECTION NAME
OAKBROOK	TS01		CERMAK @ WINDSOR DR
	DMS6		DMS LOCATION 6
	CC3		CCTV 3
	TS02		CERMAK @ I-294 WB RAMP
HILLSIDE /WESTCHESTER	TS03		CERMAK @ I-294 EB RAMP
	TS04		CERMAK @ ENTERPRISE DR
	TS05		CERMAK @ WESTBROOK CORPORATE CTR
HILLSIDE/WESTCHESTER/COOK COUNTY	TS06		CERMAK @ WOLF RD
	DMS7		DMS LOCATION 7
	CC4		CCTV 4
WESTCHESTER	TS07		CERMAK @ MAYFAIR AVE
	TS08		CERMAK @ US12-20-45
BROADVIEW/NORTH	TS09		CERMAK @ 17TH AVE
	TS10		CERMAK @ 14TH AVE
	TS11		CERMAK @ 12TH AVE
NORTH RIVERSIDE	TS12		CERMAK @ IL 171 (1ST AVE)
FOREST PARK/NORTH RIVERSIDE	TS13		CERMAK @ 1ST AVE CUTOFF
	TS14		CERMAK @ DESPLAINES AVE
	TS15		CERMAK @ NORTH RIVERSIDE MALL W ENT
	TS16		CERMAK @ NORTH RIVERSIDE MALL E ENT
	TS17		CERMAK @ MID CITY NATIONAL BANK
NORTHRIVERSIDE/BERWYN	TS18		CERMAK @ IL 43 (HARLEM AVE)
BERWYN	TS19		CERMAK @ WENONAH AVE
	TS20		CERMAK @ HOME AVE
	TS21		CERMAK @ OAK PARK AVE
	TS22		CERMAK @ RIVERSIDE DR/WESLEY AVE
	TS23		CERMAK @ EAST AVE
COOK COUNTY	TS24		CERMAK @ RIDGELAND AVE
BERWYN /CICERO	TS25		CERMAK @ LOMBARD AVE
CICERO	TS26		CERMAK @ AUSTIN BLVD
	TS27		CERMAK @ 58TH AVE
	TS28		CERMAK @ 57TH AVE
	TS29		CERMAK @ CENTRAL AVE
	TS30		CERMAK @ 54TH AVE
	TS31		CERMAK @ LARAMIE AVE
	TS32		CERMAK @ 50TH AVE
	TS33		CERMAK @ 49TH AVE
	TS34		CERMAK @ IL 50 (CICERO AVE)

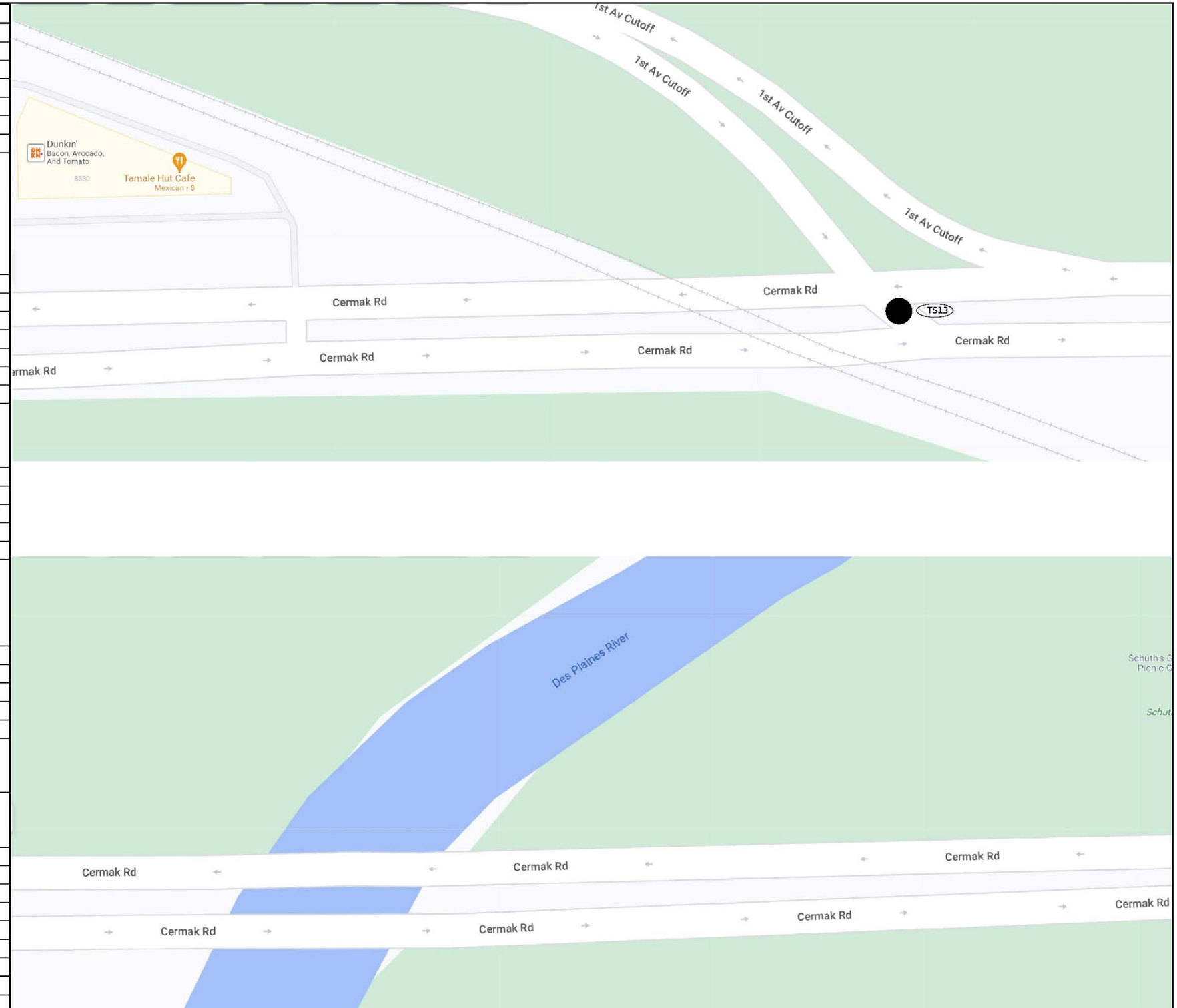

MODEL: $MODELNAME$
FILE NAME: D162N39-sht-LOCATION MAP 15.dgn

AMES Engineering, Inc.
CONSULTING ENGINEERS
6330 Belmont Road, Suite 4B
Downers Grove, IL 60516

USER NAME = msomer	DESIGNED - MS	REVISED -	
	DRAWN - MS	REVISED -	
PLOT SCALE = $SCALE$	CHECKED - JAR	REVISED -	
PLOT DATE = 03/19/2025	DATE - 11/08/2024	REVISED -	

STATE OF ILLINOIS
DEPARTMENT OF TRANSPORTATION

LOCATION MAP
(15 OF 27)

SCALE: | SHEET OF SHEETS | STA. TO STA.

F.A. RTE.	SECTION	COUNTY	TOTAL SHEETS	SHEET NO.
771	2020-266-SUR, SW & TS		492	19
		CONTRACT NO. 62N39		
		ILLINOIS	FED. AID PROJECT	

	LOC. NO.	TS NO.	INTERSECTION NAME
OAKBROOK	TS01		CERMAK @ WINDSOR DR
	DMS6		DMS LOCATION 6
	CC3		CCTV 3
	TS02		CERMAK @ I-294 WB RAMP
HILLSIDE /WESTCHESTER	TS03		CERMAK @ I-294 EB RAMP
	TS04		CERMAK @ ENTERPRISE DR
	TS05		CERMAK @ WESTBROOK CORPORATE CTR
HILLSIDE/WESTCHESTER/COOK COUNTY	TS06		CERMAK @ WOLF RD
	DMS7		DMS LOCATION 7
	CC4		CCTV 4
WESTCHESTER	TS07		CERMAK @ MAYFAIR AVE
	TS08		CERMAK @ US12-20-45
BRAODVIEW/NORTH	TS09		CERMAK @ 17TH AVE
	TS10		CERMAK @ 14TH AVE
	TS11		CERMAK @ 12TH AVE
NORTH RIVERSIDE	TS12		CERMAK @ IL 171 (1ST AVE)
FOREST PARK/NORTH RIVERSIDE	TS13		CERMAK @ 1ST AVE CUTOFF
	TS14		CERMAK @ DESPLAINES AVE
	TS15		CERMAK @ NORTH RIVERSIDE MALL W ENT
	TS16		CERMAK @ NORTH RIVERSIDE MALL E ENT
	TS17		CERMAK @ MID CITY NATIONAL BANK
NORTHRIVERSIDE/BERWYN	TS18		CERMAK @ IL 43 (HARLEM AVE)
BERWYN	TS19		CERMAK @ WENONAH AVE
	TS20		CERMAK @ HOME AVE
	TS21		CERMAK @ OAK PARK AVE
	TS22		CERMAK @ RIVERSIDE DR/WESLEY AVE
	TS23		CERMAK @ EAST AVE
COOK COUNTY	TS24		CERMAK @ RIDGELAND AVE
BERWYN /CICERO	TS25		CERMAK @ LOMBARD AVE
CICERO	TS26		CERMAK @ AUSTIN BLVD
	TS27		CERMAK @ 58TH AVE
	TS28		CERMAK @ 57TH AVE
	TS29		CERMAK @ CENTRAL AVE
	TS30		CERMAK @ 54TH AVE
	TS31		CERMAK @ LARAMIE AVE
	TS32		CERMAK @ 50TH AVE
	TS33		CERMAK @ 49TH AVE
	TS34		CERMAK @ IL 50 (CICERO AVE)

MODEL: $MODELNAME$
FILE NAME: D162N39-sht-LOCATION MAP 16.dgn

AMES Engineering, Inc.
CONSULTING ENGINEERS
6330 Belmont Road, Suite 4B
Downers Grove, IL 60516

USER NAME = msomer	DESIGNED - MS	REVISED -	
	DRAWN - MS	REVISED -	
PLOT SCALE = $SCALE$	CHECKED - JAR	REVISED -	
PLOT DATE = 03/19/2025	DATE - 11/08/2024	REVISED -	

STATE OF ILLINOIS
DEPARTMENT OF TRANSPORTATION

LOCATION MAP
(16 OF 27)

SCALE: | SHEET OF SHEETS | STA. TO STA.

F.A. RTE.	SECTION	COUNTY	TOTAL SHEETS	SHEET NO.
771	2020-266-SUR, SW & TS		492	20
		CONTRACT NO. 62N39		
		ILLINOIS	FED. AID PROJECT	

	LOC. NO.	TS NO.	INTERSECTION NAME
OAKBROOK	TS01		CERMAK @ WINDSOR DR
	DMS6		DMS LOCATION 6
	CC3		CCTV 3
	TS02		CERMAK @ I-294 WB RAMP
HILLSIDE /WESTCHESTER	TS03		CERMAK @ I-294 EB RAMP
	TS04		CERMAK @ ENTERPRISE DR
	TS05		CERMAK @ WESTBROOK CORPORATE CTR
HILLSIDE/WESTCHESTER/COOK COUNTY	TS06		CERMAK @ WOLF RD
	DMS7		DMS LOCATION 7
	CC4		CCTV 4
WESTCHESTER	TS07		CERMAK @ MAYFAIR AVE
	TS08		CERMAK @ US12-20-45
BRAODVIEW/NORTH	TS09		CERMAK @ 17TH AVE
	TS10		CERMAK @ 14TH AVE
	TS11		CERMAK @ 12TH AVE
NORTH RIVERSIDE	TS12		CERMAK @ IL 171 (1ST AVE)
FOREST PARK/NORTH RIVERSIDE	TS13		CERMAK @ 1ST AVE CUTOFF
	TS14		CERMAK @ DESPLAINES AVE
	TS15		CERMAK @ NORTH RIVERSIDE MALL W ENT
	TS16		CERMAK @ NORTH RIVERSIDE MALL E ENT
	TS17		CERMAK @ MID CITY NATIONAL BANK
NORTHRIVERSIDE/BERWYN	TS18		CERMAK @ IL 43 (HARLEM AVE)
BERWYN	TS19		CERMAK @ WENONAH AVE
	TS20		CERMAK @ HOME AVE
	TS21		CERMAK @ OAK PARK AVE
	TS22		CERMAK @ RIVERSIDE DR/WESLEY AVE
	TS23		CERMAK @ EAST AVE
COOK COUNTY	TS24		CERMAK @ RIDGLELAND AVE
BERWYN /CICERO	TS25		CERMAK @ LOMBARD AVE
CICERO	TS26		CERMAK @ AUSTIN BLVD
	TS27		CERMAK @ 58TH AVE
	TS28		CERMAK @ 57TH AVE
	TS29		CERMAK @ CENTRAL AVE
	TS30		CERMAK @ 54TH AVE
	TS31		CERMAK @ LARAMIE AVE
	TS32		CERMAK @ 50TH AVE
	TS33		CERMAK @ 49TH AVE
	TS34		CERMAK @ IL 50 (CICERO AVE)

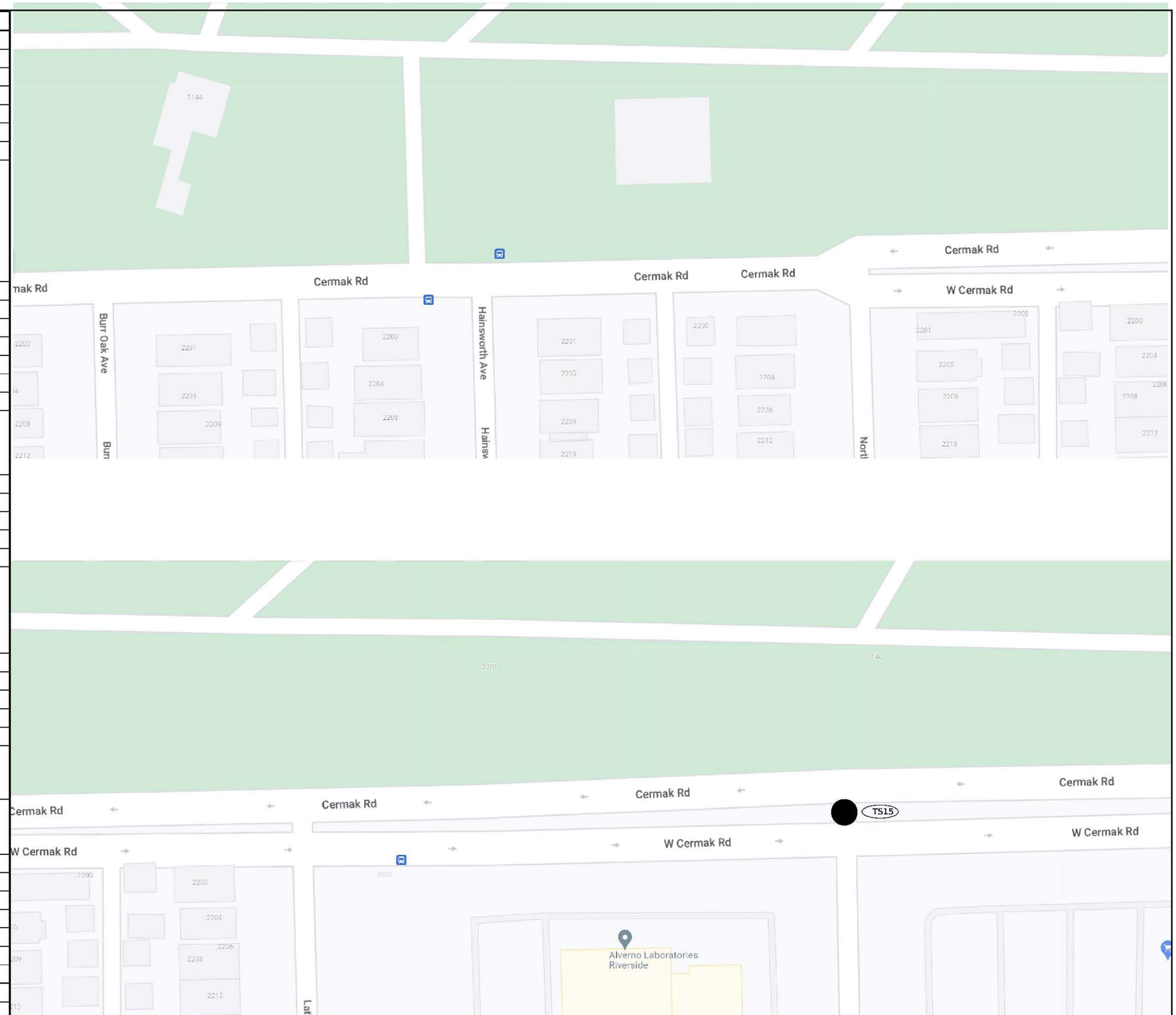

MODEL: $MODELNAME$
FILE NAME: D162N39-sht-LOCATION MAP 17.dgn

AMES Engineering, Inc.
CONSULTING ENGINEERS
6330 Belmont Road, Suite 4B
Downers Grove, IL 60516

USER NAME = msomer	DESIGNED - MS	REVISED -	
	DRAWN - MS	REVISED -	
PLOT SCALE = $SCALE$	CHECKED - JAR	REVISED -	
PLOT DATE = 03/19/2025	DATE - 11/08/2024	REVISED -	

STATE OF ILLINOIS
DEPARTMENT OF TRANSPORTATION

LOCATION MAP
(17 OF 27)

SCALE: | SHEET OF SHEETS | STA. TO STA.

F.A. RTE.	SECTION	COUNTY	TOTAL SHEETS	SHEET NO.
771	2020-266-SUR, SW & TS		492	21
		CONTRACT NO. 62N39		
		ILLINOIS	FED. AID PROJECT	

	LOC. NO.	TS NO.	INTERSECTION NAME
OAKBROOK	TS01		CERMAK @ WINDSOR DR
	DMS6		DMS LOCATION 6
	CC3		CCTV 3
	TS02		CERMAK @ I-294 WB RAMP
HILLSIDE /WESTCHESTER	TS03		CERMAK @ I-294 EB RAMP
	TS04		CERMAK @ ENTERPRISE DR
	TS05		CERMAK @ WESTBROOK CORPORATE CTR
HILLSIDE/WESTCHESTER/COOK COUNTY	TS06		CERMAK @ WOLF RD
	DMS7		DMS LOCATION 7
	CC4		CCTV 4
WESTCHESTER	TS07		CERMAK @ MAYFAIR AVE
	TS08		CERMAK @ US12-20-45
BRAODVIEW/NORTH	TS09		CERMAK @ 17TH AVE
	TS10		CERMAK @ 14TH AVE
	TS11		CERMAK @ 12TH AVE
NORTH RIVERSIDE	TS12		CERMAK @ IL 171 (1ST AVE)
FOREST PARK/NORTH RIVERSIDE	TS13		CERMAK @ 1ST AVE CUTOFF
	TS14		CERMAK @ DESPLAINES AVE
	TS15		CERMAK @ NORTH RIVERSIDE MALL W ENT
	TS16		CERMAK @ NORTH RIVERSIDE MALL E ENT
	TS17		CERMAK @ MID CITY NATIONAL BANK
NORTHRIVERSIDE/BERWYN	TS18		CERMAK @ IL 43 (HARLEM AVE)
BERWYN	TS19		CERMAK @ WENONAH AVE
	TS20		CERMAK @ HOME AVE
	TS21		CERMAK @ OAK PARK AVE
	TS22		CERMAK @ RIVERSIDE DR/WESLEY AVE
	TS23		CERMAK @ EAST AVE
COOK COUNTY	TS24		CERMAK @ RIDGELAND AVE
BERWYN /CICERO	TS25		CERMAK @ LOMBARD AVE
CICERO	TS26		CERMAK @ AUSTIN BLVD
	TS27		CERMAK @ 58TH AVE
	TS28		CERMAK @ 57TH AVE
	TS29		CERMAK @ CENTRAL AVE
	TS30		CERMAK @ 54TH AVE
	TS31		CERMAK @ LARAMIE AVE
	TS32		CERMAK @ 50TH AVE
	TS33		CERMAK @ 49TH AVE
	TS34		CERMAK @ IL 50 (CICERO AVE)

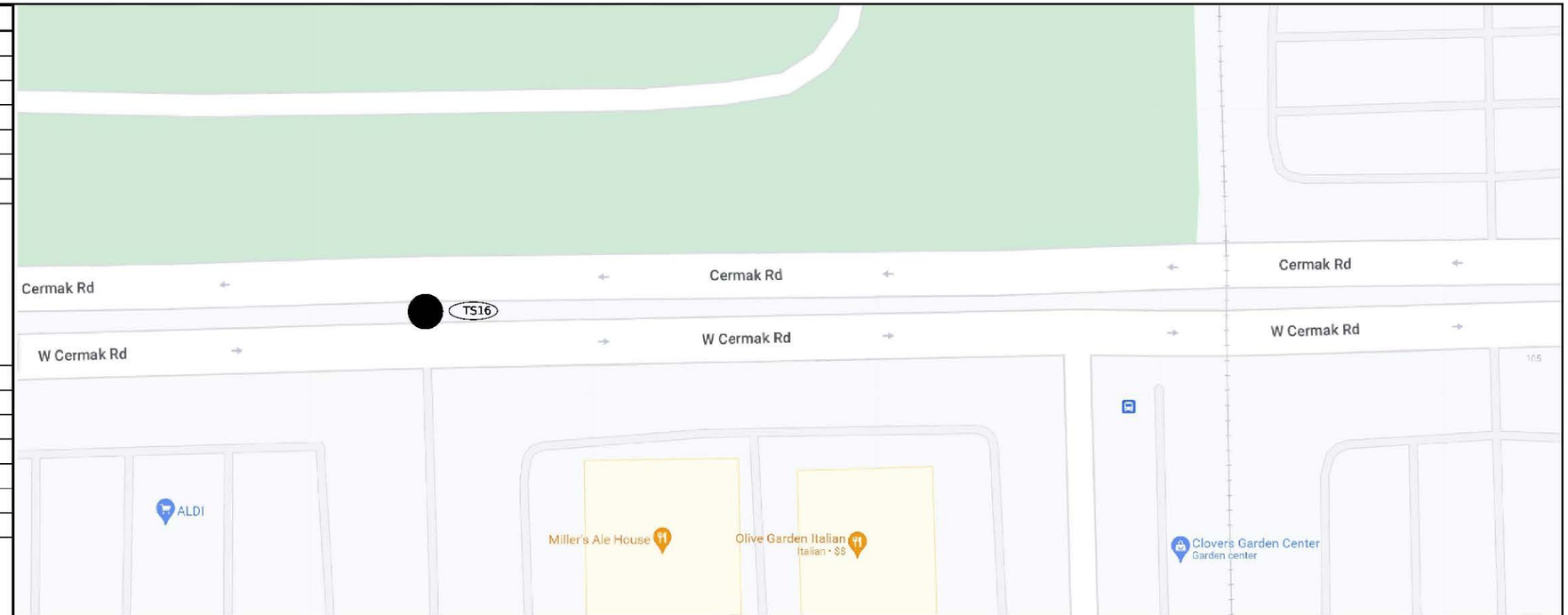

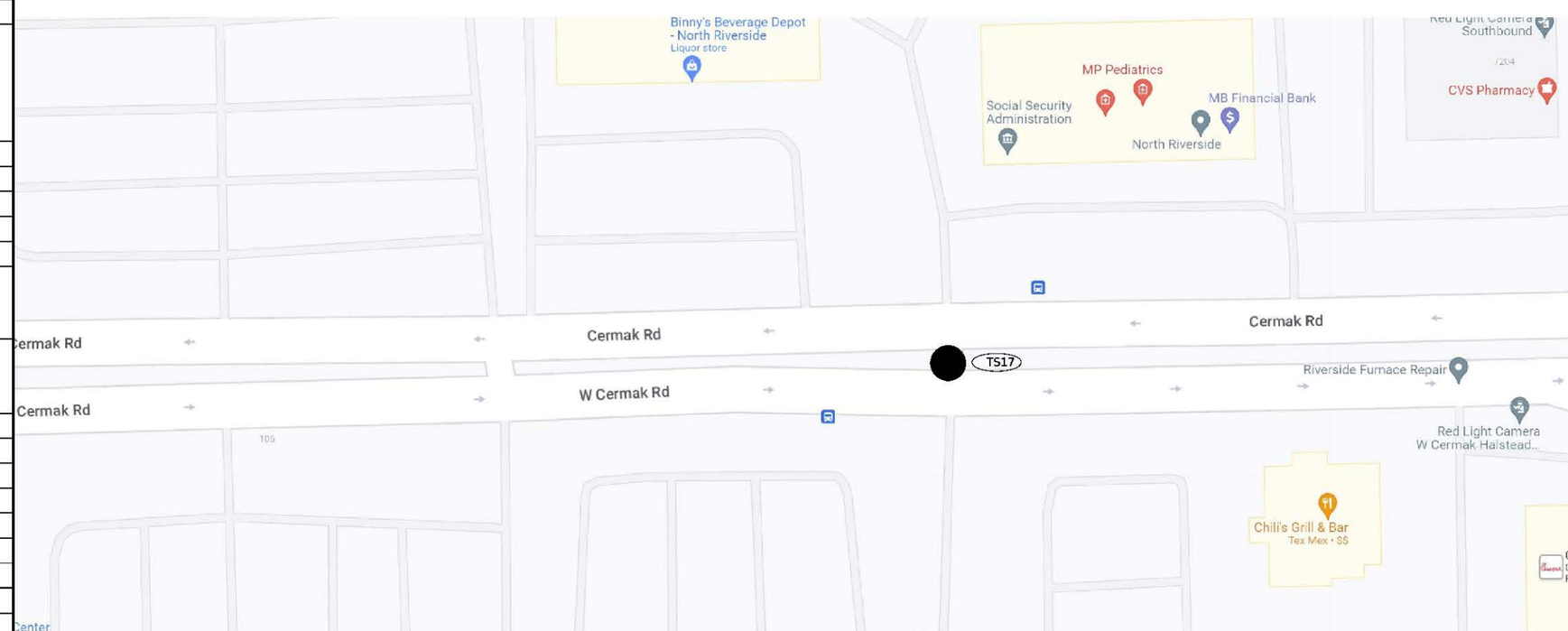

MODEL: $MODELNAME$
FILE NAME: D162N39-sht-LOCATION MAP 18.dgn

AMES Engineering, Inc.
CONSULTING ENGINEERS
6330 Belmont Road, Suite 4B
Downers Grove, IL 60516

USER NAME = msomer	DESIGNED - MS	REVISED -	
	DRAWN - MS	REVISED -	
PLOT SCALE = $SCALE$	CHECKED - JAR	REVISED -	
PLOT DATE = 03/19/2025	DATE - 11/08/2024	REVISED -	

STATE OF ILLINOIS
DEPARTMENT OF TRANSPORTATION

LOCATION MAP
(18 OF 27)

SCALE: | SHEET OF SHEETS | STA. | TO STA.

F.A. RTE.	SECTION	COUNTY	TOTAL SHEETS	SHEET NO.
771	2020-266-SUR, SW & TS		492	22

CONTRACT NO. 62N39

ILLINOIS | FED. AID PROJECT

	LOC. NO.	TS NO.	INTERSECTION NAME
OAKBROOK	TS01		CERMAK @ WINDSOR DR
	DMS6		DMS LOCATION 6
	CC3		CCTV 3
	TS02		CERMAK @ I-294 WB RAMP
HILLSIDE /WESTCHESTER	TS03		CERMAK @ I-294 EB RAMP
	TS04		CERMAK @ ENTERPRISE DR
	TS05		CERMAK @ WESTBROOK CORPORATE CTR
HILLSIDE/WESTCHESTER/COOK COUNTY	TS06		CERMAK @ WOLF RD
	DMS7		DMS LOCATION 7
	CC4		CCTV 4
WEST CHESTER	TS07		CERMAK @ MAYFAIR AVE
	TS08		CERMAK @ US12-20-45
BROADVIEW/NORTH	TS09		CERMAK @ 17TH AVE
	TS10		CERMAK @ 14TH AVE
	TS11		CERMAK @ 12TH AVE
NORTH RIVERSIDE	TS12		CERMAK @ IL 171 (1ST AVE)
FOREST PARK/NORTH RIVERSIDE	TS13		CERMAK @ 1ST AVE CUTOFF
	TS14		CERMAK @ DESPLAINES AVE
	TS15		CERMAK @ NORTH RIVERSIDE MALL W ENT
	TS16		CERMAK @ NORTH RIVERSIDE MALL E ENT
	TS17		CERMAK @ MID CITY NATIONAL BANK
NORTHRIVERSIDE/BERWYN	TS18		CERMAK @ IL 43 (HARLEM AVE)
BERWYN	TS19		CERMAK @ WENONAH AVE
	TS20		CERMAK @ HOME AVE
	TS21		CERMAK @ OAK PARK AVE
	TS22		CERMAK @ RIVERSIDE DR/WESLEY AVE
	TS23		CERMAK @ EAST AVE
COOK COUNTY	TS24		CERMAK @ RIDGELAND AVE
BERWYN/CICERO	TS25		CERMAK @ LOMBARD AVE
CICERO	TS26		CERMAK @ AUSTIN BLVD
	TS27		CERMAK @ 58TH AVE
	TS28		CERMAK @ 57TH AVE
	TS29		CERMAK @ CENTRAL AVE
	TS30		CERMAK @ 54TH AVE
	TS31		CERMAK @ LARAMIE AVE
	TS32		CERMAK @ 50TH AVE
	TS33		CERMAK @ 49TH AVE
	TS34		CERMAK @ IL 50 (CICERO AVE)

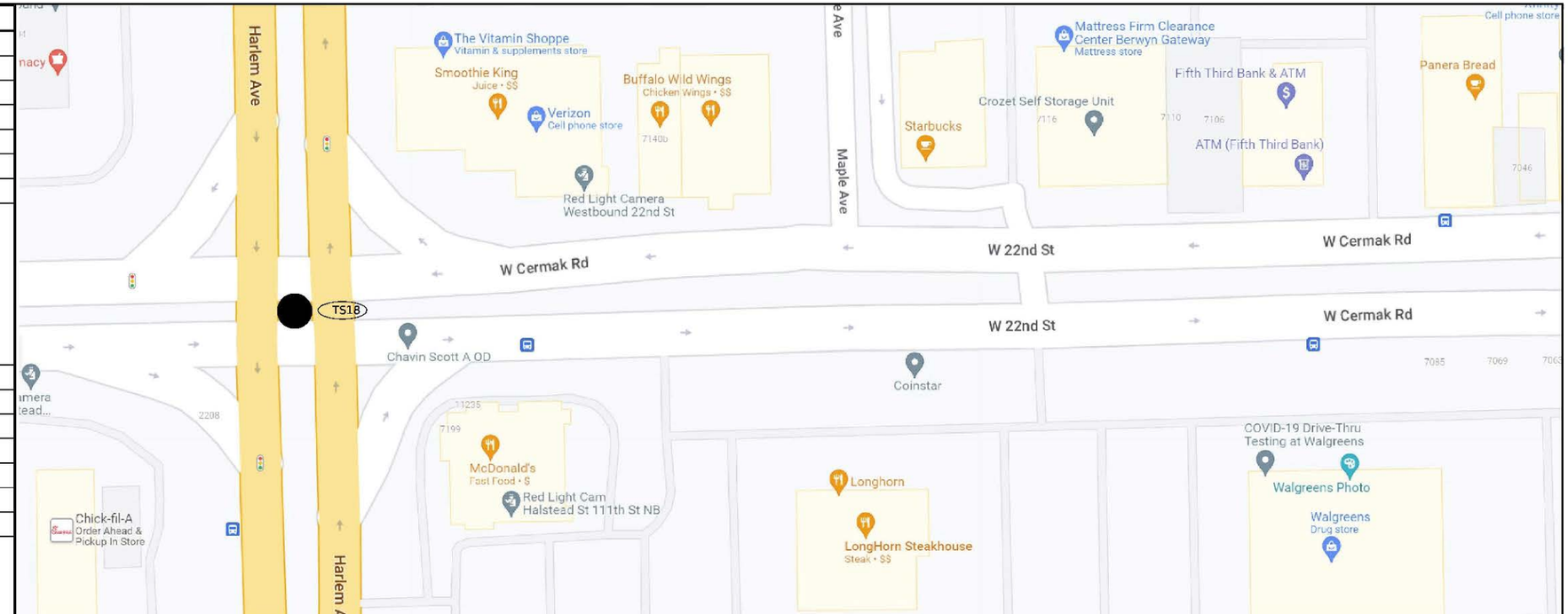

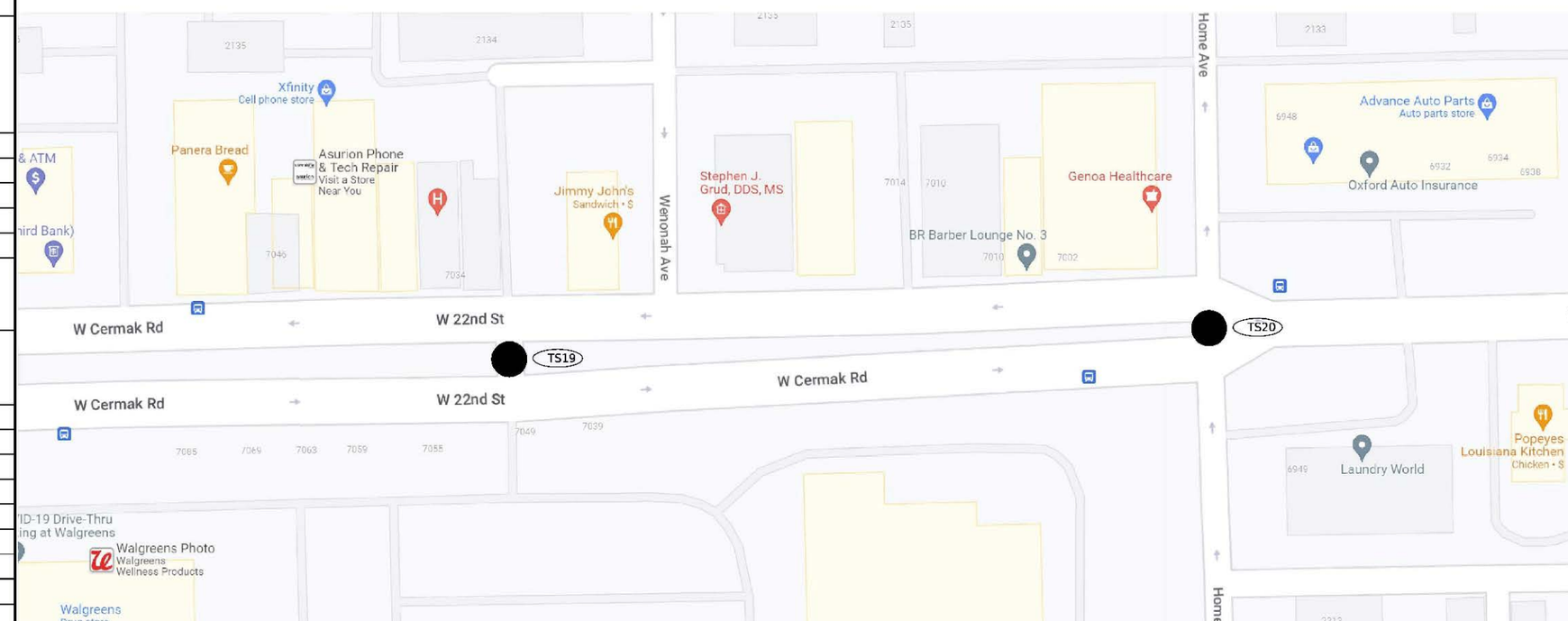

MODEL: $MODELNAME$
FILE NAME: D162N39-sht-LOCATION MAP 19.dgn

AMES Engineering, Inc.
CONSULTING ENGINEERS
6330 Belmont Road, Suite 4B
Downers Grove, IL 60516

USER NAME = msomer	DESIGNED - MS	REVISED -	
	DRAWN - MS	REVISED -	
PLOT SCALE = $SCALE$	CHECKED - JAR	REVISED -	
PLOT DATE = 03/19/2025	DATE - 11/08/2024	REVISED -	

STATE OF ILLINOIS
DEPARTMENT OF TRANSPORTATION

LOCATION MAP
(19 OF 27)

SCALE: | SHEET OF SHEETS | STA. | TO STA.

F.A. RTE.	SECTION	COUNTY	TOTAL SHEETS	SHEET NO.
771	2020-266-SUR, SW & TS		492	23
		CONTRACT NO. 62N39		
		ILLINOIS	FED. AID PROJECT	

	LOC. NO.	TS NO.	INTERSECTION NAME
OAKBROOK	TS01		CERMAK @ WINDSOR DR
	DMS6		DMS LOCATION 6
	CC3		CCTV 3
	TS02		CERMAK @ I-294 WB RAMP
HILLSIDE /WESTCHESTER	TS03		CERMAK @ I-294 EB RAMP
	TS04		CERMAK @ ENTERPRISE DR
	TS05		CERMAK @ WESTBROOK CORPORATE CTR
HILLSIDE/WESTCHESTER/COOK COUNTY	TS06		CERMAK @ WOLF RD
	DMS7		DMS LOCATION 7
	CC4		CCTV 4
WESTCHESTER	TS07		CERMAK @ MAYFAIR AVE
	TS08		CERMAK @ US12-20-45
BRAODVIEW/NORTH	TS09		CERMAK @ 17TH AVE
	TS10		CERMAK @ 14TH AVE
	TS11		CERMAK @ 12TH AVE
NORTH RIVERSIDE	TS12		CERMAK @ IL 171 (1ST AVE)
FOREST PARK/NORTH RIVERSIDE	TS13		CERMAK @ 1ST AVE CUTOFF
	TS14		CERMAK @ DESPLAINES AVE
	TS15		CERMAK @ NORTH RIVERSIDE MALL W ENT
	TS16		CERMAK @ NORTH RIVERSIDE MALL E ENT
	TS17		CERMAK @ MID CITY NATIONAL BANK
NORTHRIVERSIDE/BERWYN	TS18		CERMAK @ IL 43 (HARLEM AVE)
BERWYN	TS19		CERMAK @ WENONAH AVE
	TS20		CERMAK @ HOME AVE
	TS21		CERMAK @ OAK PARK AVE
	TS22		CERMAK @ RIVERSIDE DR/WESLEY AVE
	TS23		CERMAK @ EAST AVE
COOK COUNTY	TS24		CERMAK @ RIDGLELAND AVE
BERWYN/CICERO	TS25		CERMAK @ LOMBARD AVE
CICERO	TS26		CERMAK @ AUSTIN BLVD
	TS27		CERMAK @ 58TH AVE
	TS28		CERMAK @ 57TH AVE
	TS29		CERMAK @ CENTRAL AVE
	TS30		CERMAK @ 54TH AVE
	TS31		CERMAK @ LARAMIE AVE
	TS32		CERMAK @ 50TH AVE
	TS33		CERMAK @ 49TH AVE
	TS34		CERMAK @ IL 50 (CICERO AVE)

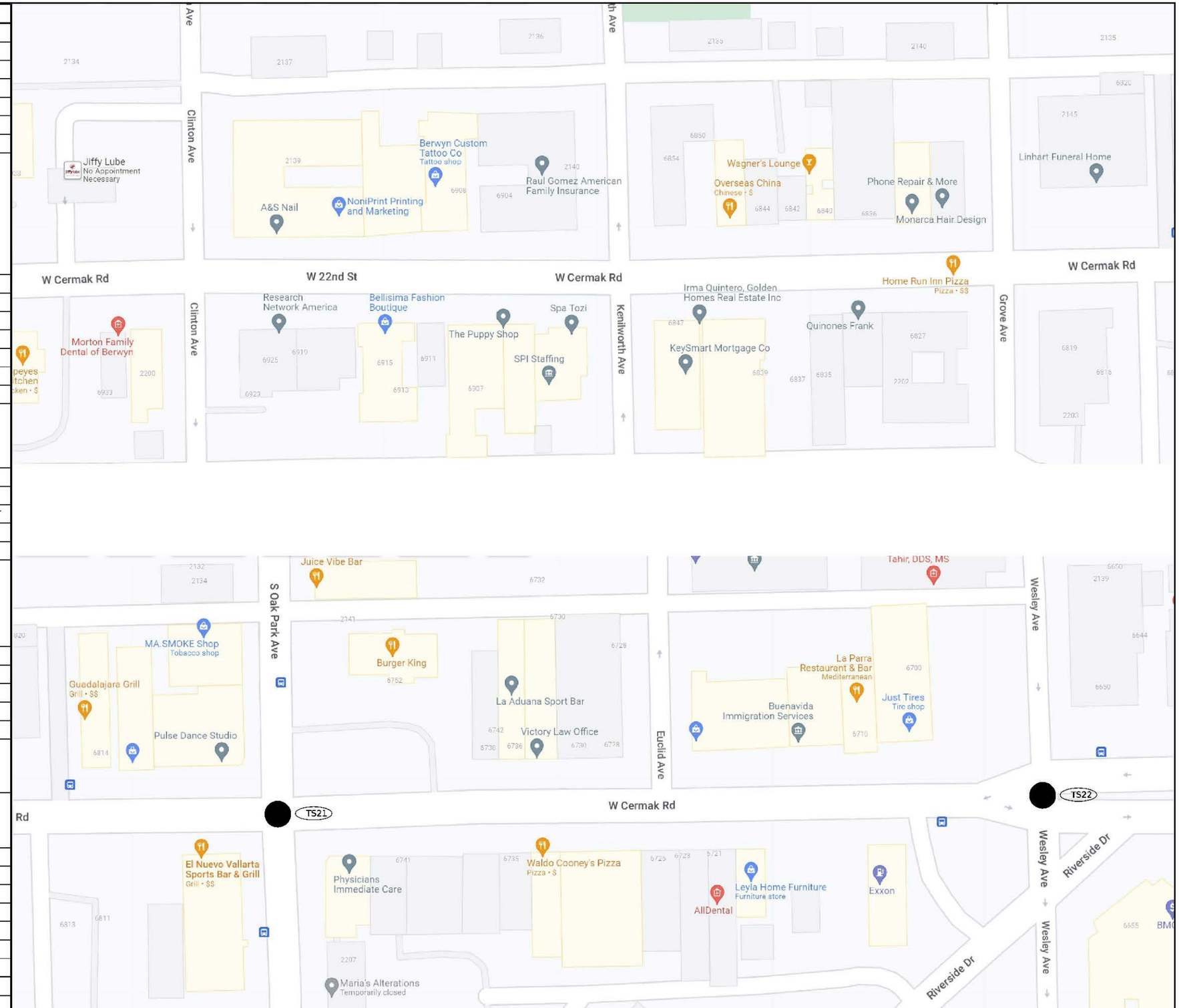

MODEL: $MODELNAME$
FILE NAME: D162N39-sht-LOCATION MAP 20.dgn

AMES Engineering, Inc.
CONSULTING ENGINEERS
6330 Belmont Road, Suite 4B
Downers Grove, IL 60516

USER NAME = msomer	DESIGNED - MS	REVISED -	
	DRAWN - MS	REVISED -	
PLOT SCALE = $SCALE$	CHECKED - JAR	REVISED -	
PLOT DATE = 03/19/2025	DATE - 11/08/2024	REVISED -	

STATE OF ILLINOIS
DEPARTMENT OF TRANSPORTATION

LOCATION MAP
(20 OF 27)

SCALE: | SHEET OF SHEETS | STA. TO STA.

F.A. RTE.	SECTION	COUNTY	TOTAL SHEETS	SHEET NO.
771	2020-266-SUR, SW & TS		492	24

CONTRACT NO. 62N39

ILLINOIS | FED. AID PROJECT

	LOC. NO.	TS NO.	INTERSECTION NAME
OAKBROOK	TS01		CERMAK @ WINDSOR DR
	DMS6		DMS LOCATION 6
	CC3		CCTV 3
	TS02		CERMAK @ I-294 WB RAMP
HILLSIDE /WESTCHESTER	TS03		CERMAK @ I-294 EB RAMP
	TS04		CERMAK @ ENTERPRISE DR
	TS05		CERMAK @ WESTBROOK CORPORATE CTR
HILLSIDE/WESTCHESTER/COOK COUNTY	TS06		CERMAK @ WOLF RD
	DMS7		DMS LOCATION 7
	CC4		CCTV 4
WESTCHESTER	TS07		CERMAK @ MAYFAIR AVE
	TS08		CERMAK @ US12-20-45
BROADVIEW/NORTH	TS09		CERMAK @ 17TH AVE
	TS10		CERMAK @ 14TH AVE
	TS11		CERMAK @ 12TH AVE
NORTH RIVERSIDE	TS12		CERMAK @ IL 171 (1ST AVE)
FOREST PARK/NORTH RIVERSIDE	TS13		CERMAK @ 1ST AVE CUTOFF
	TS14		CERMAK @ DESPLAINES AVE
	TS15		CERMAK @ NORTH RIVERSIDE MALL W ENT
	TS16		CERMAK @ NORTH RIVERSIDE MALL E ENT
	TS17		CERMAK @ MID CITY NATIONAL BANK
NORTHRIVERSIDE/BERWYN	TS18		CERMAK @ IL 43 (HARLEM AVE)
BERWYN	TS19		CERMAK @ WENONAH AVE
	TS20		CERMAK @ HOME AVE
	TS21		CERMAK @ OAK PARK AVE
	TS22		CERMAK @ RIVERSIDE DR/WESLEY AVE
	TS23		CERMAK @ EAST AVE
COOK COUNTY	TS24		CERMAK @ RIDGELAND AVE
BERWYN/CICERO	TS25		CERMAK @ LOMBARD AVE
CICERO	TS26		CERMAK @ AUSTIN BLVD
	TS27		CERMAK @ 58TH AVE
	TS28		CERMAK @ 57TH AVE
	TS29		CERMAK @ CENTRAL AVE
	TS30		CERMAK @ 54TH AVE
	TS31		CERMAK @ LARAMIE AVE
	TS32		CERMAK @ 50TH AVE
	TS33		CERMAK @ 49TH AVE
	TS34		CERMAK @ IL 50 (CICERO AVE)

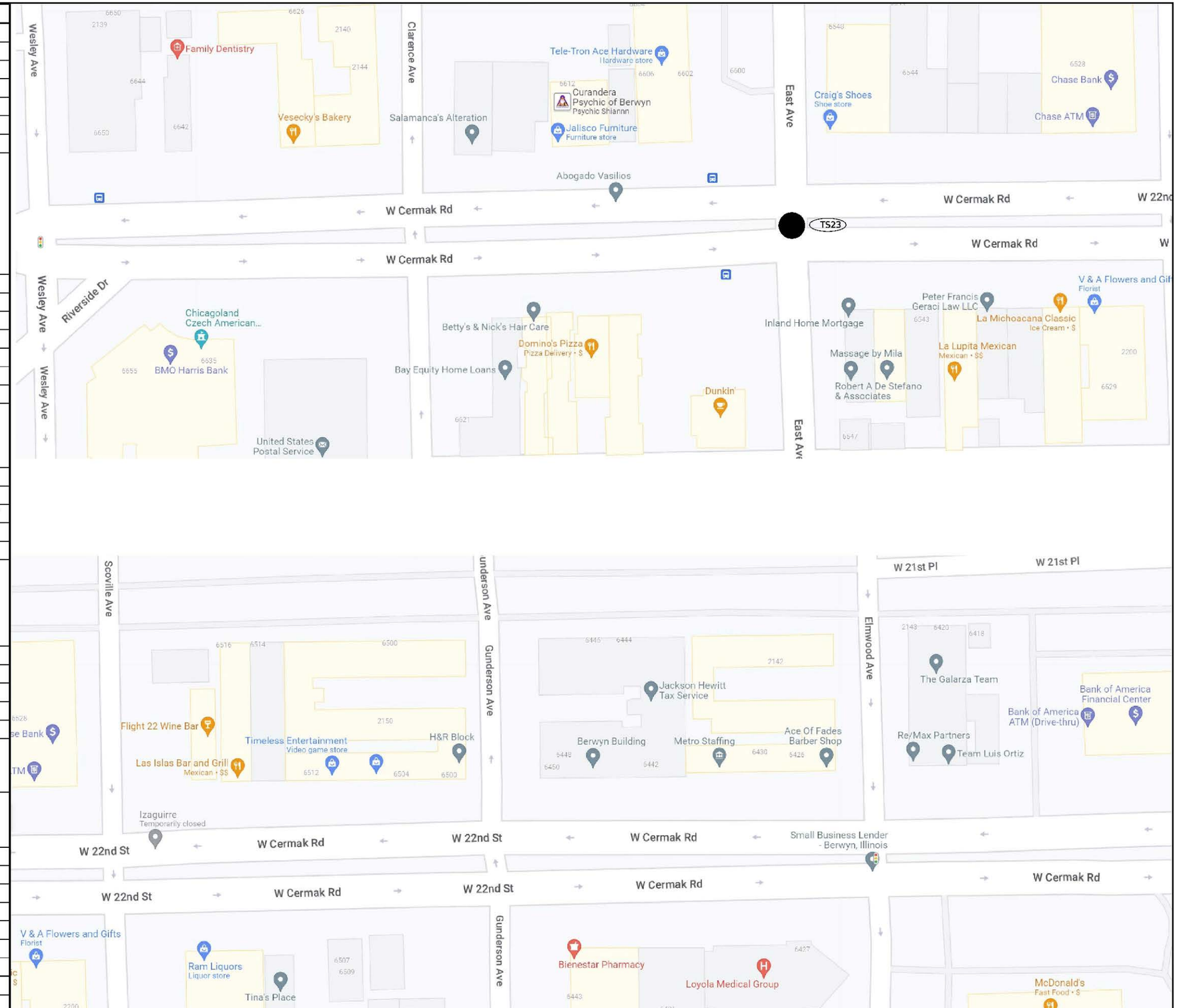

MODEL: $MODELNAME$
FILE NAME: D162N39-sht-LOCATION MAP 21.dgn

AMES Engineering, Inc.
CONSULTING ENGINEERS
6330 Belmont Road, Suite 4B
Downers Grove, IL 60516

USER NAME = msomer	DESIGNED - MS	REVISED -	
	DRAWN - MS	REVISED -	
PLOT SCALE = $SCALE$	CHECKED - JAR	REVISED -	
PLOT DATE = 03/19/2025	DATE - 11/08/2024	REVISED -	

STATE OF ILLINOIS
DEPARTMENT OF TRANSPORTATION

LOCATION MAP
(21 OF 27)

SCALE: | SHEET OF SHEETS | STA. TO STA.

F.A. RTE.	SECTION	COUNTY	TOTAL SHEETS	SHEET NO.
771	2020-266-SUR, SW & TS		492	25

CONTRACT NO. 62N39

ILLINOIS | FED. AID PROJECT

	LOC. NO.	TS NO.	INTERSECTION NAME
OAKBROOK	TS01		CERMAK @ WINDSOR DR
	DMS6		DMS LOCATION 6
	CC3		CCTV 3
	TS02		CERMAK @ I-294 WB RAMP
HILLSIDE /WESTCHESTER	TS03		CERMAK @ I-294 EB RAMP
	TS04		CERMAK @ ENTERPRISE DR
	TS05		CERMAK @ WESTBROOK CORPORATE CTR
HILLSIDE/WESTCHESTER/COOK COUNTY	TS06		CERMAK @ WOLF RD
	DMS7		DMS LOCATION 7
	CC4		CCTV 4
WESTCHESTER	TS07		CERMAK @ MAYFAIR AVE
	TS08		CERMAK @ US12-20-45
BROADVIEW/NORTH	TS09		CERMAK @ 17TH AVE
	TS10		CERMAK @ 14TH AVE
	TS11		CERMAK @ 12TH AVE
NORTH RIVERSIDE	TS12		CERMAK @ IL 171 (1ST AVE)
FOREST PARK/NORTH RIVERSIDE	TS13		CERMAK @ 1ST AVE CUTOFF
	TS14		CERMAK @ DESPLAINES AVE
	TS15		CERMAK @ NORTH RIVERSIDE MALL W ENT
	TS16		CERMAK @ NORTH RIVERSIDE MALL E ENT
	TS17		CERMAK @ MID CITY NATIONAL BANK
NORTHRIVERSIDE/BERWYN	TS18		CERMAK @ IL 43 (HARLEM AVE)
BERWYN	TS19		CERMAK @ WENONAH AVE
	TS20		CERMAK @ HOME AVE
	TS21		CERMAK @ OAK PARK AVE
	TS22		CERMAK @ RIVERSIDE DR/WESLEY AVE
	TS23		CERMAK @ EAST AVE
COOK COUNTY	TS24		CERMAK @ RIDGLELAND AVE
BERWYN/CICERO	TS25		CERMAK @ LOMBARD AVE
CICERO	TS26		CERMAK @ AUSTIN BLVD
	TS27		CERMAK @ 58TH AVE
	TS28		CERMAK @ 57TH AVE
	TS29		CERMAK @ CENTRAL AVE
	TS30		CERMAK @ 54TH AVE
	TS31		CERMAK @ LARAMIE AVE
	TS32		CERMAK @ 50TH AVE
	TS33		CERMAK @ 49TH AVE
	TS34		CERMAK @ IL 50 (CICERO AVE)

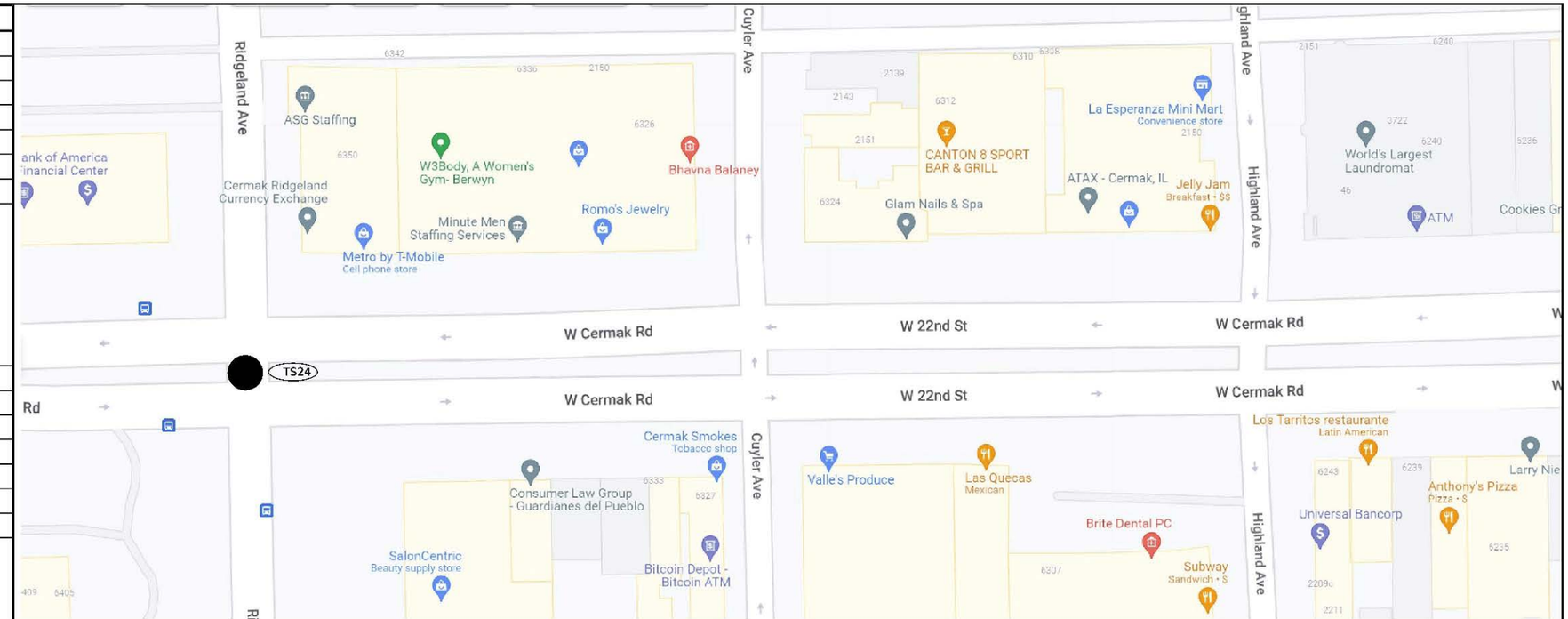

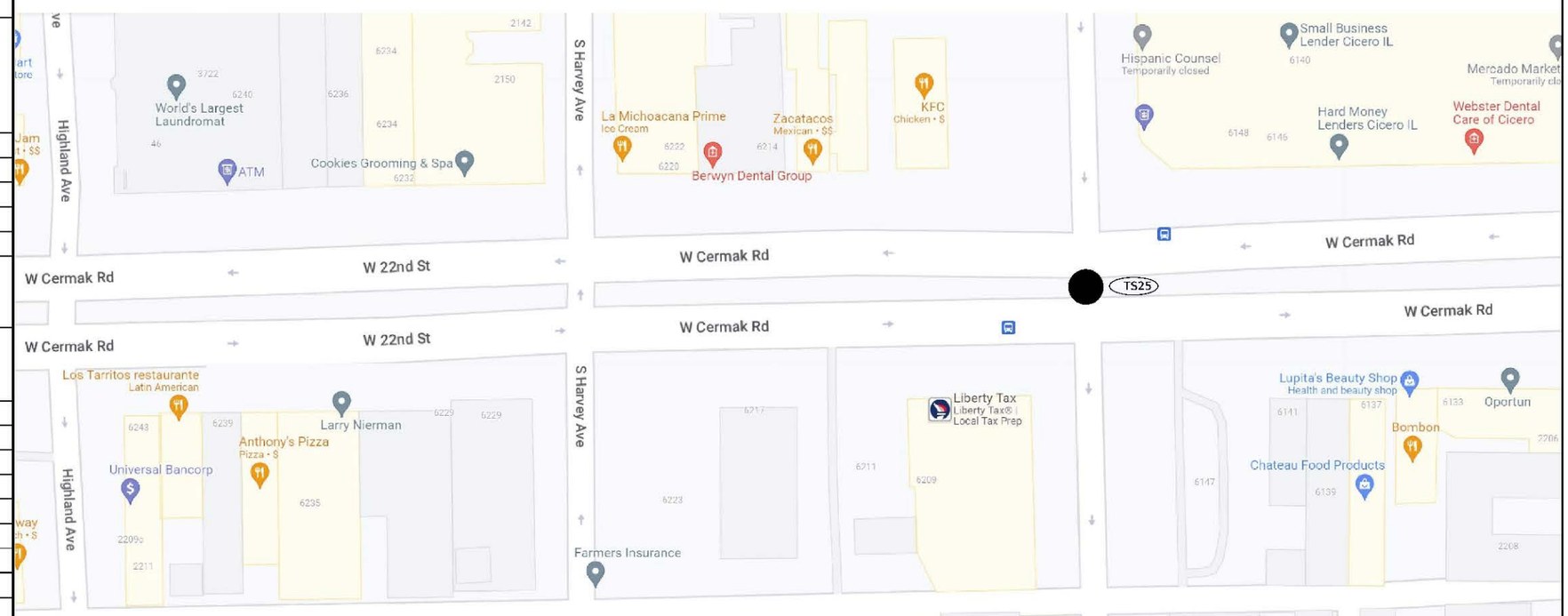

MODEL: $MODELNAME$
FILE NAME: D162N39-sht-LOCATION MAP 22.dgn

AMES Engineering, Inc.
CONSULTING ENGINEERS
6330 Belmont Road, Suite 4B
Downers Grove, IL 60516

USER NAME = msomer	DESIGNED - MS	REVISED -	
	DRAWN - MS	REVISED -	
PLOT SCALE = $SCALE$	CHECKED - JAR	REVISED -	
PLOT DATE = 03/19/2025	DATE - 11/08/2024	REVISED -	

STATE OF ILLINOIS
DEPARTMENT OF TRANSPORTATION

LOCATION MAP
(22 OF 27)

SCALE: | SHEET OF SHEETS | STA. | TO STA.

F.A. RTE.	SECTION	COUNTY	TOTAL SHEETS	SHEET NO.
771	2020-266-SUR, SW & TS		492	26

CONTRACT NO. 62N39

ILLINOIS | FED. AID PROJECT

	LOC. NO.	TS NO.	INTERSECTION NAME
OAKBROOK	TS01		CERMAK @ WINDSOR DR
	DMS6		DMS LOCATION 6
	CC3		CCTV 3
	TS02		CERMAK @ I-294 WB RAMP
HILLSIDE /WESTCHESTER	TS03		CERMAK @ I-294 EB RAMP
	TS04		CERMAK @ ENTERPRISE DR
	TS05		CERMAK @ WESTBROOK CORPORATE CTR
HILLSIDE/WESTCHESTER/COOK COUNTY	TS06		CERMAK @ WOLF RD
	DMS7		DMS LOCATION 7
	CC4		CCTV 4
WESTCHESTER	TS07		CERMAK @ MAYFAIR AVE
	TS08		CERMAK @ US12-20-45
BRAODVIEW/NORTH	TS09		CERMAK @ 17TH AVE
	TS10		CERMAK @ 14TH AVE
	TS11		CERMAK @ 12TH AVE
NORTH RIVERSIDE	TS12		CERMAK @ IL 171 (1ST AVE)
FOREST PARK/NORTH RIVERSIDE	TS13		CERMAK @ 1ST AVE CUTOFF
	TS14		CERMAK @ DESPLAINES AVE
	TS15		CERMAK @ NORTH RIVERSIDE MALL W ENT
	TS16		CERMAK @ NORTH RIVERSIDE MALL E ENT
	TS17		CERMAK @ MID CITY NATIONAL BANK
NORTHRIVERSIDE/BERWYN	TS18		CERMAK @ IL 43 (HARLEM AVE)
BERWYN	TS19		CERMAK @ WENONAH AVE
	TS20		CERMAK @ HOME AVE
	TS21		CERMAK @ OAK PARK AVE
	TS22		CERMAK @ RIVERSIDE DR/WESLEY AVE
	TS23		CERMAK @ EAST AVE
COOK COUNTY	TS24		CERMAK @ RIDGLELAND AVE
BERWYN/CICERO	TS25		CERMAK @ LOMBARD AVE
CICERO	TS26		CERMAK @ AUSTIN BLVD
	TS27		CERMAK @ 58TH AVE
	TS28		CERMAK @ 57TH AVE
	TS29		CERMAK @ CENTRAL AVE
	TS30		CERMAK @ 54TH AVE
	TS31		CERMAK @ LARAMIE AVE
	TS32		CERMAK @ 50TH AVE
	TS33		CERMAK @ 49TH AVE
	TS34		CERMAK @ IL 50 (CICERO AVE)

AMES Engineering, Inc.
CONSULTING ENGINEERS
6330 Belmont Road, Suite 4B
Downers Grove, IL 60516

USER NAME = msomer	DESIGNED - MS	REVISED -	
	DRAWN - MS	REVISED -	
PLOT SCALE = $SCALE$	CHECKED - JAR	REVISED -	
PLOT DATE = 03/19/2025	DATE - 11/08/2024	REVISED -	

STATE OF ILLINOIS
DEPARTMENT OF TRANSPORTATION

LOCATION MAP
(23 OF 27)

SCALE: | SHEET OF SHEETS | STA. TO STA.

F.A. RTE.	SECTION	COUNTY	TOTAL SHEETS	SHEET NO.
771	2020-266-SUR, SW & TS		492	27

CONTRACT NO. 62N39

ILLINOIS | FED. AID PROJECT

MODEL: $MODELNAME$
FILE NAME: D162N39-sht-LOCATION MAP 23.dgn

	LOC. NO.	TS NO.	INTERSECTION NAME
OAKBROOK	TS01		CERMAK @ WINDSOR DR
	DMS6		DMS LOCATION 6
	CC3		CCTV 3
	TS02		CERMAK @ I-294 WB RAMP
HILLSIDE /WESTCHESTER	TS03		CERMAK @ I-294 EB RAMP
	TS04		CERMAK @ ENTERPRISE DR
	TS05		CERMAK @ WESTBROOK CORPORATE CTR
HILLSIDE/WESTCHESTER/COOK COUNTY	TS06		CERMAK @ WOLF RD
	DMS7		DMS LOCATION 7
	CC4		CCTV 4
WESTCHESTER	TS07		CERMAK @ MAYFAIR AVE
	TS08		CERMAK @ US12-20-45
BRAODVIEW/NORTH	TS09		CERMAK @ 17TH AVE
	TS10		CERMAK @ 14TH AVE
	TS11		CERMAK @ 12TH AVE
NORTH RIVERSIDE	TS12		CERMAK @ IL 171 (1ST AVE)
FOREST PARK/NORTH RIVERSIDE	TS13		CERMAK @ 1ST AVE CUTOFF
	TS14		CERMAK @ DESPLAINES AVE
	TS15		CERMAK @ NORTH RIVERSIDE MALL W ENT
	TS16		CERMAK @ NORTH RIVERSIDE MALL E ENT
	TS17		CERMAK @ MID CITY NATIONAL BANK
NORTHRIVERSIDE/BERWYN	TS18		CERMAK @ IL 43 (HARLEM AVE)
BERWYN	TS19		CERMAK @ WENONAH AVE
	TS20		CERMAK @ HOME AVE
	TS21		CERMAK @ OAK PARK AVE
	TS22		CERMAK @ RIVERSIDE DR/WESLEY AVE
	TS23		CERMAK @ EAST AVE
COOK COUNTY	TS24		CERMAK @ RIDGELAND AVE
BERWYN /CICERO	TS25		CERMAK @ LOMBARD AVE
CICERO	TS26		CERMAK @ AUSTIN BLVD
	TS27		CERMAK @ 58TH AVE
	TS28		CERMAK @ 57TH AVE
	TS29		CERMAK @ CENTRAL AVE
	TS30		CERMAK @ 54TH AVE
	TS31		CERMAK @ LARAMIE AVE
	TS32		CERMAK @ 50TH AVE
	TS33		CERMAK @ 49TH AVE
	TS34		CERMAK @ IL 50 (CICERO AVE)

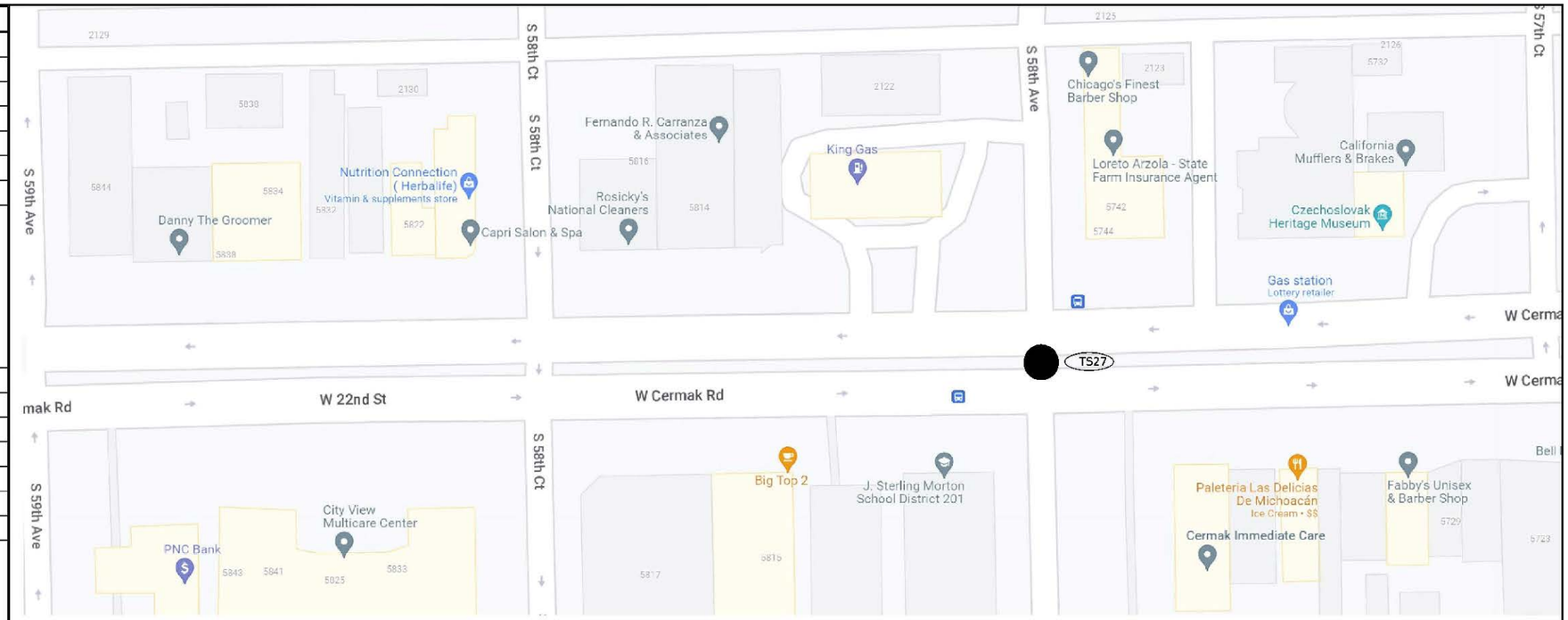

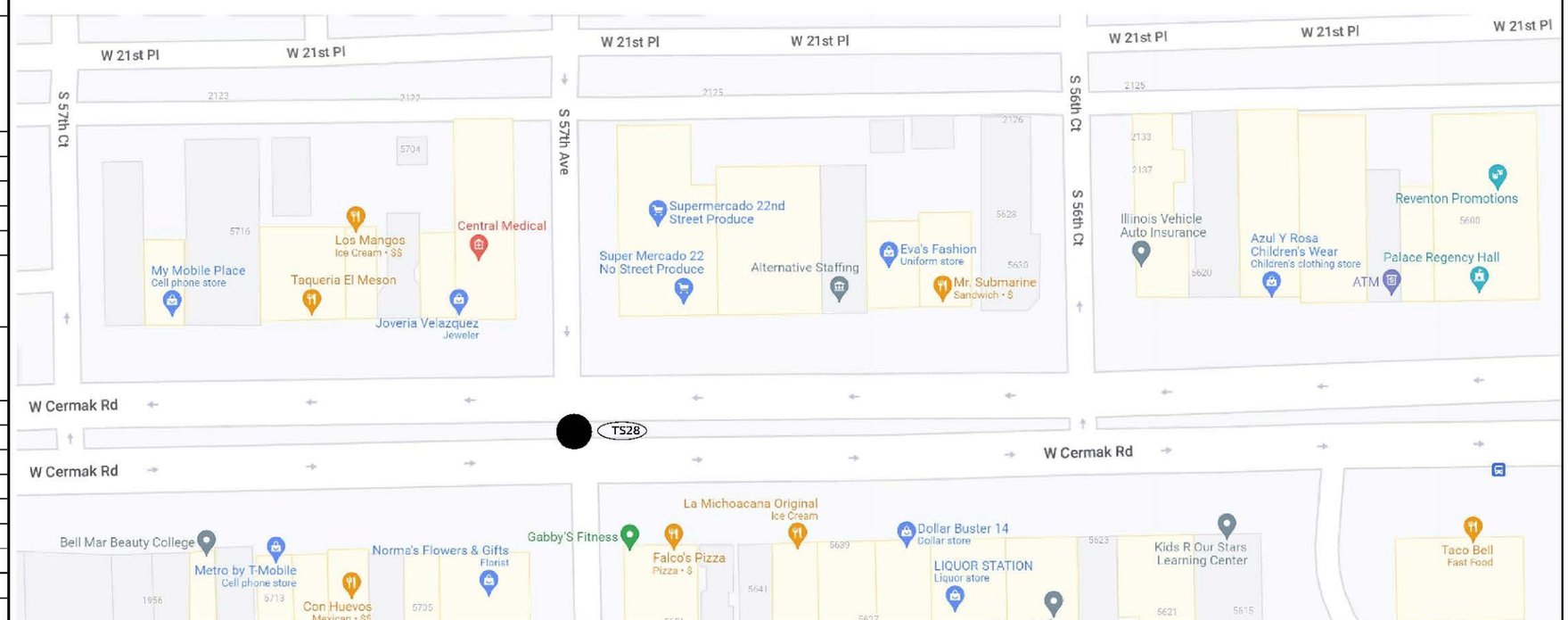

MODEL: $MODELNAME$
FILE NAME: D162N39-sht1-LOCATION MAP 24.dgn

AMES Engineering, Inc.
CONSULTING ENGINEERS
5330 Belmont Road, Suite 4B
Downers Grove, IL 60516

USER NAME = msomer	DESIGNED - MS	REVISED -	
	DRAWN - MS	REVISED -	
PLOT SCALE = $SCALE$	CHECKED - JAR	REVISED -	
PLOT DATE = 03/19/2025	DATE - 11/08/2024	REVISED -	

STATE OF ILLINOIS
DEPARTMENT OF TRANSPORTATION

LOCATION MAP
(24 OF 27)

SCALE: | SHEET OF SHEETS | STA. | TO STA.

F.A. RTE.	SECTION	COUNTY	TOTAL SHEETS	SHEET NO.
771	2020-266-SUR, SW & TS		492	28

CONTRACT NO. 62N39

ILLINOIS | FED. AID PROJECT

	LOC. NO.	TS NO.	INTERSECTION NAME
OAKBROOK	TS01		CERMAK @ WINDSOR DR
	DMS6		DMS LOCATION 6
	CC3		CCTV 3
	TS02		CERMAK @ I-294 WB RAMP
HILLSIDE /WESTCHESTER	TS03		CERMAK @ I-294 EB RAMP
	TS04		CERMAK @ ENTERPRISE DR
	TS05		CERMAK @ WESTBROOK CORPORATE CTR
HILLSIDE/WESTCHESTER/COOK COUNTY	TS06		CERMAK @ WOLF RD
	DMS7		DMS LOCATION 7
	CC4		CCTV 4
WESTCHESTER	TS07		CERMAK @ MAYFAIR AVE
	TS08		CERMAK @ US12-20-45
BRAODVIEW/NORTH	TS09		CERMAK @ 17TH AVE
	TS10		CERMAK @ 14TH AVE
	TS11		CERMAK @ 12TH AVE
NORTH RIVERSIDE	TS12		CERMAK @ IL 171 (1ST AVE)
FOREST PARK/NORTH RIVERSIDE	TS13		CERMAK @ 1ST AVE CUTOFF
	TS14		CERMAK @ DESPLAINES AVE
	TS15		CERMAK @ NORTH RIVERSIDE MALL W ENT
	TS16		CERMAK @ NORTH RIVERSIDE MALL E ENT
	TS17		CERMAK @ MID CITY NATIONAL BANK
NORTHRIVERSIDE/BERWYN	TS18		CERMAK @ IL 43 (HARLEM AVE)
BERWYN	TS19		CERMAK @ WENONAH AVE
	TS20		CERMAK @ HOME AVE
	TS21		CERMAK @ OAK PARK AVE
	TS22		CERMAK @ RIVERSIDE DR/WESLEY AVE
	TS23		CERMAK @ EAST AVE
COOK COUNTY	TS24		CERMAK @ RIDGELAND AVE
BERWYN/CICERO	TS25		CERMAK @ LOMBARD AVE
CICERO	TS26		CERMAK @ AUSTIN BLVD
	TS27		CERMAK @ 58TH AVE
	TS28		CERMAK @ 57TH AVE
	TS29		CERMAK @ CENTRAL AVE
	TS30		CERMAK @ 54TH AVE
	TS31		CERMAK @ LARAMIE AVE
	TS32		CERMAK @ 50TH AVE
	TS33		CERMAK @ 49TH AVE
	TS34		CERMAK @ IL 50 (CICERO AVE)

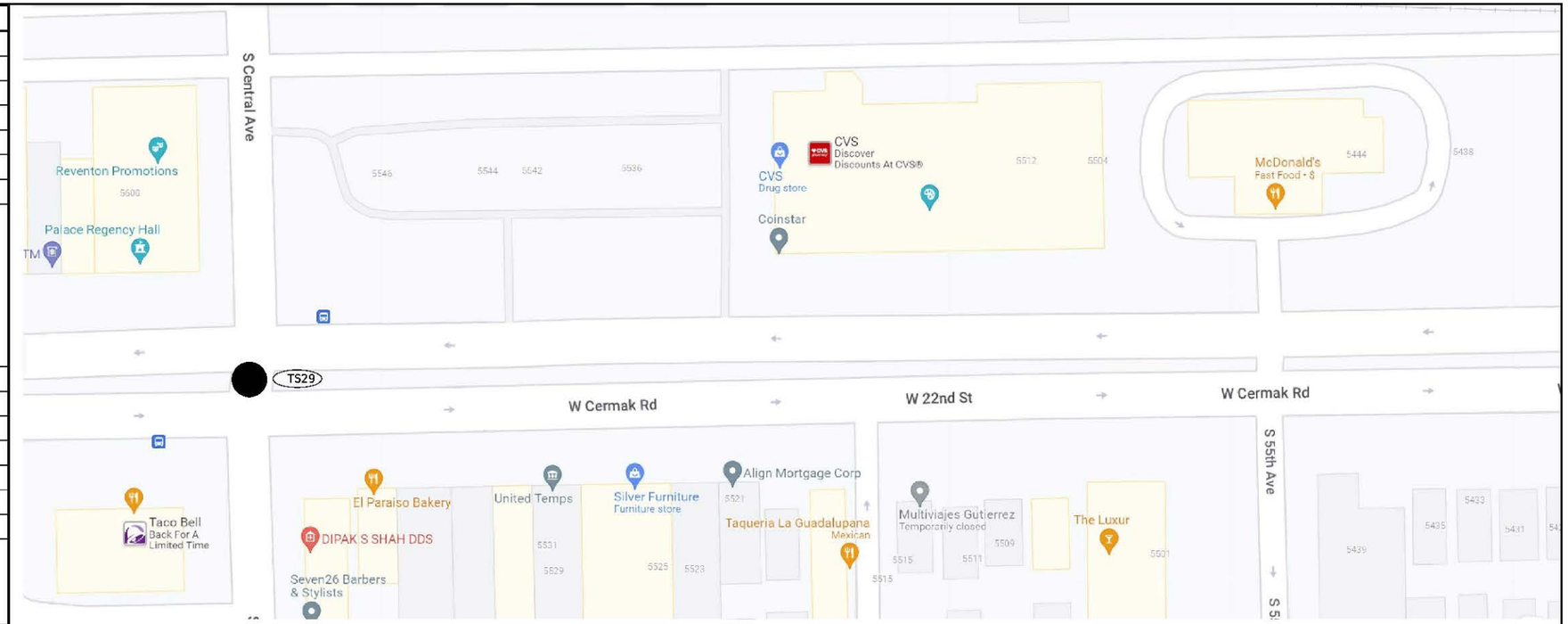

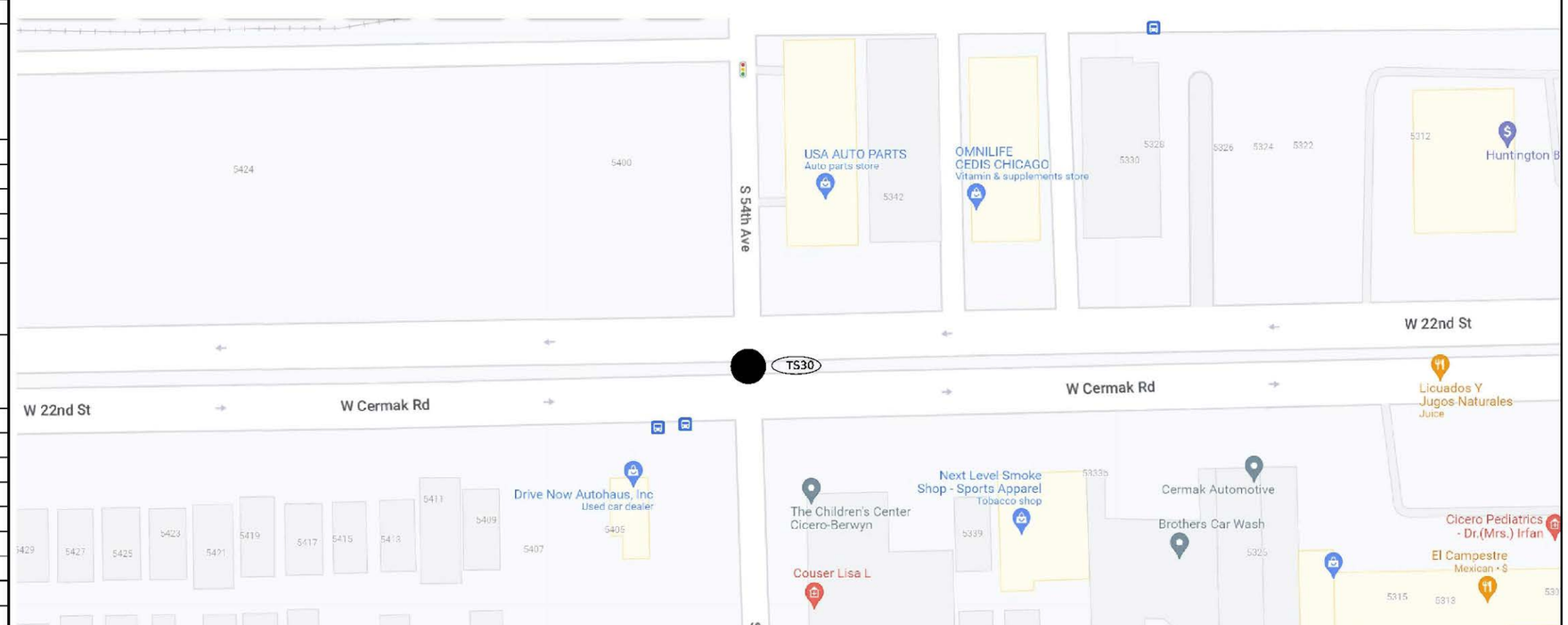

MODEL: $MODELNAME$
FILE NAME: D162N39-sht-LOCATION MAP 25.dgn

AMES Engineering, Inc.
CONSULTING ENGINEERS
6330 Belmont Road, Suite 4B
Downers Grove, IL 60516

USER NAME = msomer	DESIGNED - MS	REVISED -	
	DRAWN - MS	REVISED -	
PLOT SCALE = $SCALE$	CHECKED - JAR	REVISED -	
PLOT DATE = 03/19/2025	DATE - 11/08/2024	REVISED -	

STATE OF ILLINOIS
DEPARTMENT OF TRANSPORTATION

LOCATION MAP
(25 OF 27)

SCALE: | SHEET OF SHEETS | STA. TO STA.

F.A. RTE.	SECTION	COUNTY	TOTAL SHEETS	SHEET NO.
771	2020-266-SUR, SW & TS		492	29
		CONTRACT NO. 62N39		
		ILLINOIS	FED. AID PROJECT	

	LOC. NO.	TS NO.	INTERSECTION NAME
OAKBROOK	TS01		CERMAK @ WINDSOR DR
	DMS6		DMS LOCATION 6
	CC3		CCTV 3
	TS02		CERMAK @ I-294 WB RAMP
HILLSIDE /WESTCHESTER	TS03		CERMAK @ I-294 EB RAMP
	TS04		CERMAK @ ENTERPRISE DR
	TS05		CERMAK @ WESTBROOK CORPORATE CTR
HILLSIDE/WESTCHESTER/COOK COUNTY	TS06		CERMAK @ WOLF RD
	DMS7		DMS LOCATION 7
	CC4		CCTV 4
WESTCHESTER	TS07		CERMAK @ MAYFAIR AVE
	TS08		CERMAK @ US12-20-45
BRAODVIEW/NORTH	TS09		CERMAK @ 17TH AVE
	TS10		CERMAK @ 14TH AVE
	TS11		CERMAK @ 12TH AVE
NORTH RIVERSIDE	TS12		CERMAK @ IL 171 (1ST AVE)
FOREST PARK/NORTH RIVERSIDE	TS13		CERMAK @ 1ST AVE CUTOFF
	TS14		CERMAK @ DESPLAINES AVE
	TS15		CERMAK @ NORTH RIVERSIDE MALL W ENT
	TS16		CERMAK @ NORTH RIVERSIDE MALL E ENT
	TS17		CERMAK @ MID CITY NATIONAL BANK
NORTHRIVERSIDE/BERWYN	TS18		CERMAK @ IL 43 (HARLEM AVE)
BERWYN	TS19		CERMAK @ WENONAH AVE
	TS20		CERMAK @ HOME AVE
	TS21		CERMAK @ OAK PARK AVE
	TS22		CERMAK @ RIVERSIDE DR/WESLEY AVE
	TS23		CERMAK @ EAST AVE
COOK COUNTY	TS24		CERMAK @ RIDGLELAND AVE
BERWYN /CICERO	TS25		CERMAK @ LOMBARD AVE
CICERO	TS26		CERMAK @ AUSTIN BLVD
	TS27		CERMAK @ 58TH AVE
	TS28		CERMAK @ 57TH AVE
	TS29		CERMAK @ CENTRAL AVE
	TS30		CERMAK @ 54TH AVE
	TS31		CERMAK @ LARAMIE AVE
	TS32		CERMAK @ 50TH AVE
	TS33		CERMAK @ 49TH AVE
	TS34		CERMAK @ IL 50 (CICERO AVE)

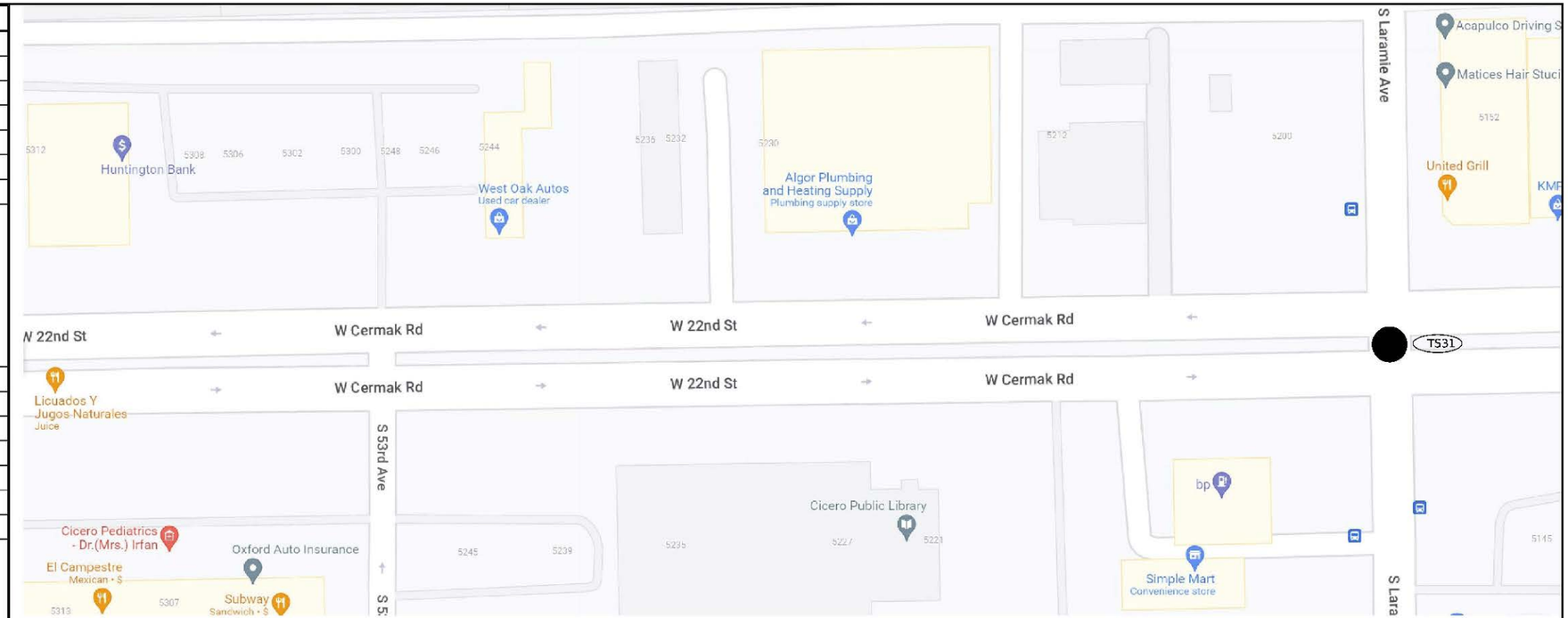

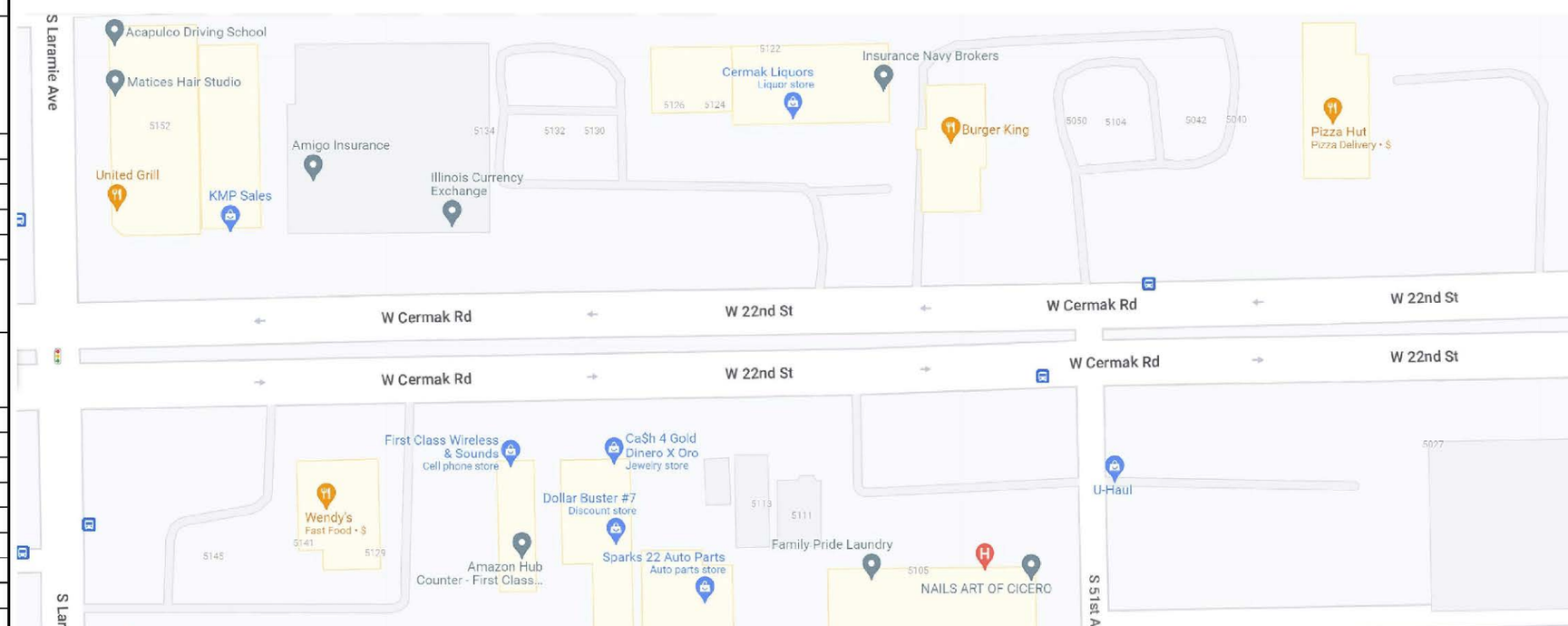

MODEL: $MODELNAME$
FILE NAME: D162N39-sht-LOCATION MAP 26.dgn

AMES Engineering, Inc.
CONSULTING ENGINEERS
6330 Belmont Road, Suite 4B
Downers Grove, IL 60516

USER NAME = msomer	DESIGNED - MS	REVISED -	
	DRAWN - MS	REVISED -	
PLOT SCALE = $SCALE$	CHECKED - JAR	REVISED -	
PLOT DATE = 03/19/2025	DATE - 11/08/2024	REVISED -	

STATE OF ILLINOIS
DEPARTMENT OF TRANSPORTATION

LOCATION MAP
(26 OF 27)

SCALE: | SHEET OF SHEETS | STA. TO STA.

F.A. RTE.	SECTION	COUNTY	TOTAL SHEETS	SHEET NO.
771	2020-266-SUR, SW & TS		492	30

CONTRACT NO. 62N39

ILLINOIS | FED. AID PROJECT

	LOC. NO.	TS NO.	INTERSECTION NAME
OAKBROOK	TS01		CERMAK @ WINDSOR DR
	DMS6		DMS LOCATION 6
	CC3		CCTV 3
	TS02		CERMAK @ I-294 WB RAMP
HILLSIDE /WESTCHESTER	TS03		CERMAK @ I-294 EB RAMP
	TS04		CERMAK @ ENTERPRISE DR
	TS05		CERMAK @ WESTBROOK CORPORATE CTR
HILLSIDE/WESTCHESTER/COOK COUNTY	TS06		CERMAK @ WOLF RD
	DMS7		DMS LOCATION 7
	CC4		CCTV 4
WESTCHESTER	TS07		CERMAK @ MAYFAIR AVE
	TS08		CERMAK @ US12-20-45
BROADVIEW/NORTH	TS09		CERMAK @ 17TH AVE
	TS10		CERMAK @ 14TH AVE
	TS11		CERMAK @ 12TH AVE
NORTH RIVERSIDE	TS12		CERMAK @ IL 171 (1ST AVE)
FOREST PARK/NORTH RIVERSIDE	TS13		CERMAK @ 1ST AVE CUTOFF
	TS14		CERMAK @ DESPLAINES AVE
	TS15		CERMAK @ NORTH RIVERSIDE MALL W ENT
	TS16		CERMAK @ NORTH RIVERSIDE MALL E ENT
	TS17		CERMAK @ MID CITY NATIONAL BANK
NORTHRIVERSIDE/BERWYN	TS18		CERMAK @ IL 43 (HARLEM AVE)
BERWYN	TS19		CERMAK @ WENONAH AVE
	TS20		CERMAK @ HOME AVE
	TS21		CERMAK @ OAK PARK AVE
	TS22		CERMAK @ RIVERSIDE DR/WESLEY AVE
	TS23		CERMAK @ EAST AVE
COOK COUNTY	TS24		CERMAK @ RIDGELAND AVE
BERWYN /CICERO	TS25		CERMAK @ LOMBARD AVE
CICERO	TS26		CERMAK @ AUSTIN BLVD
	TS27		CERMAK @ 58TH AVE
	TS28		CERMAK @ 57TH AVE
	TS29		CERMAK @ CENTRAL AVE
	TS30		CERMAK @ 54TH AVE
	TS31		CERMAK @ LARAMIE AVE
	TS32		CERMAK @ 50TH AVE
	TS33		CERMAK @ 49TH AVE
	TS34		CERMAK @ IL 50 (CICERO AVE)

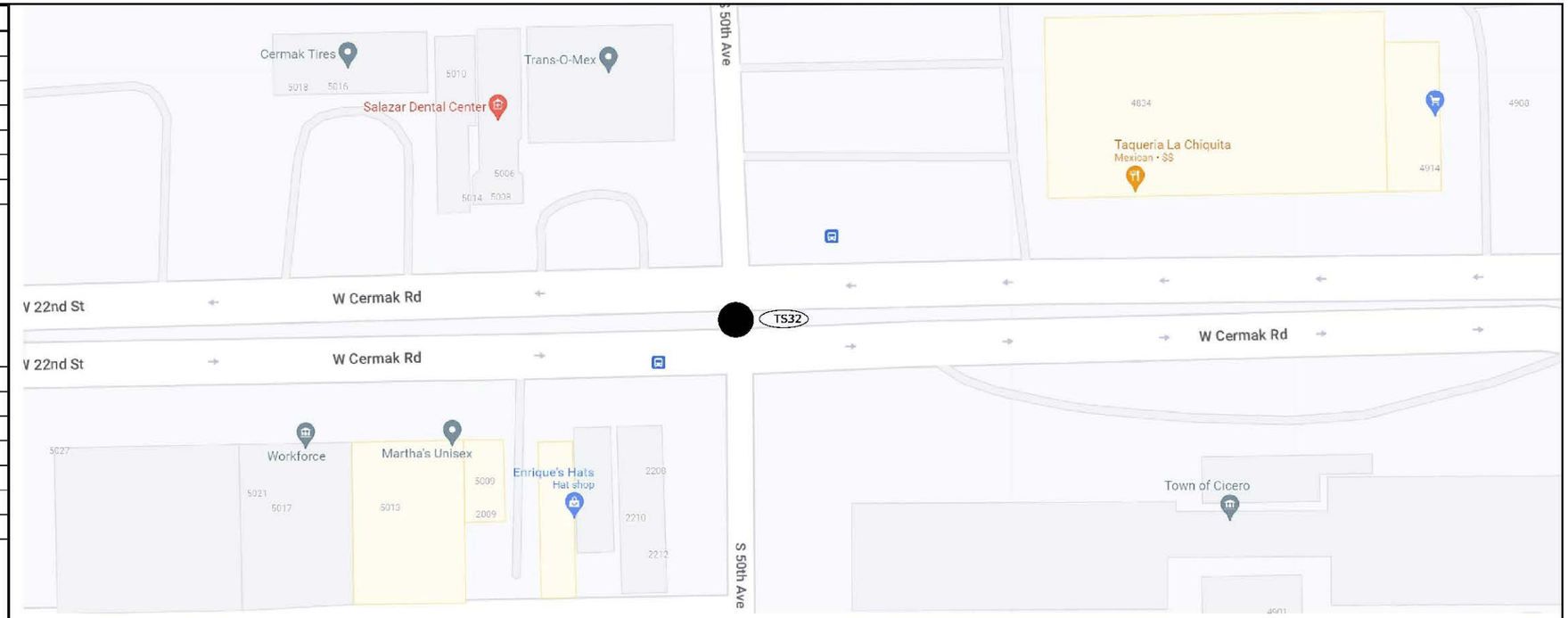

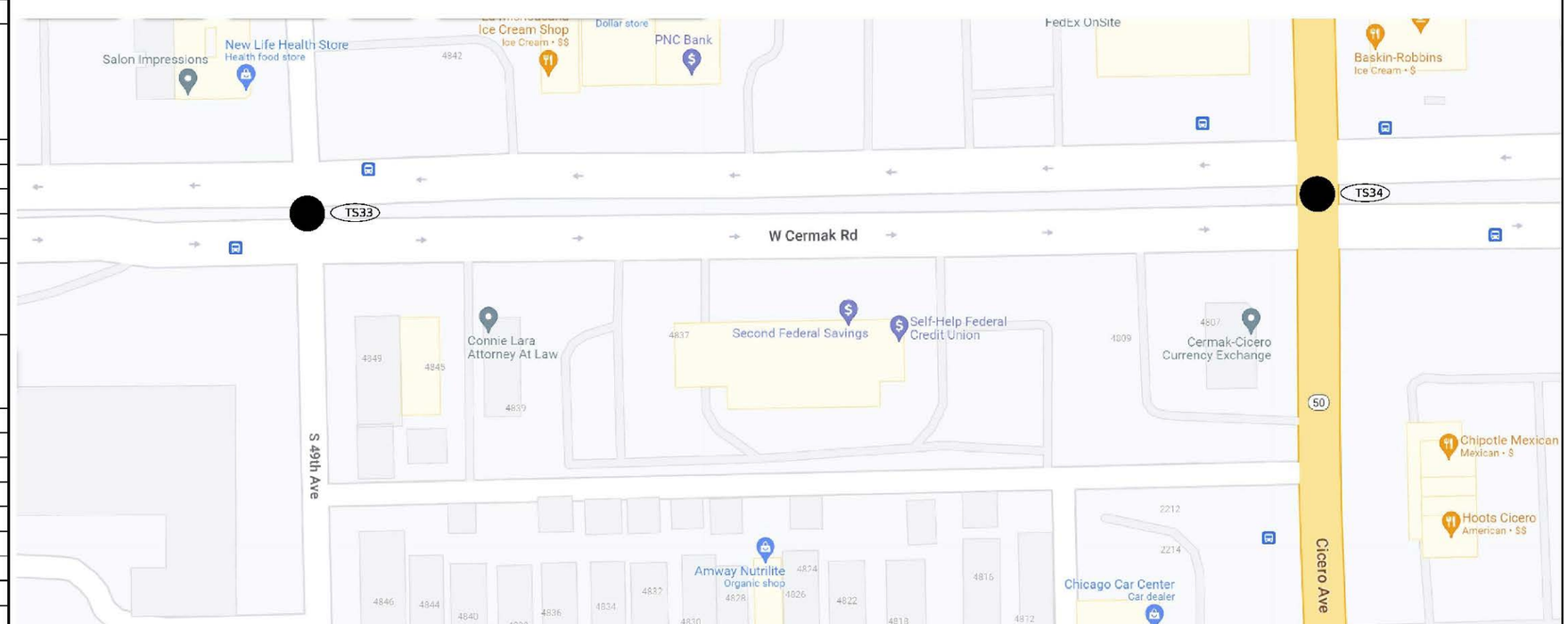

MODEL: $MODELNAME$
FILE NAME: D162N39-sht-LOCATION MAP 27.dgn

AMES Engineering, Inc.
CONSULTING ENGINEERS
6330 Belmont Road, Suite 4B
Downers Grove, IL 60516

USER NAME = msomer	DESIGNED - MS	REVISED -	
	DRAWN - MS	REVISED -	
PLOT SCALE = $SCALE$	CHECKED - JAR	REVISED -	
PLOT DATE = 03/19/2025	DATE - 11/08/2024	REVISED -	

STATE OF ILLINOIS
DEPARTMENT OF TRANSPORTATION

LOCATION MAP
(27 OF 27)

SCALE: | SHEET OF SHEETS | STA. | TO STA.

F.A. RTE.	SECTION	COUNTY	TOTAL SHEETS	SHEET NO.
771	2020-266-SUR, SW & TS		492	31

CONTRACT NO. 62N39

ILLINOIS | FED. AID PROJECT

	COLLUMN NO.	CONSTRUCTION TYPE	CONSTRUCTION CODE	TS NO.	INTERSECTION NAME	DUPAGE COUNTY FEDERAL	DUPAGE COUNTY STATE	COOK COUNTY FEDERAL	COOK COUNTY STATE	DUPAGE COUNTY OAKBROOK	COOK COUNTY HILLSIDE	COOK COUNTY WESTCHESTER	COOK COUNTY COOK COUNTY	COOK COUNTY BROADVIEW	COOK COUNTY BROADVIEW TOLL CREDIT	COOK COUNTY NORTH RIVERSIDE	COOK COUNTY FOREST PARK	COOK COUNTY BERWYN	COOK COUNTY BERWYN TOLL CREDIT	COOK COUNTY CICERO	COOK COUNTY CICERO TOLL CREDIT
	1	ROADWAY	0021			80.00%	20.00%														
	2	ROADWAY	0021					80.00%	20.00%												
OAKBROOK	5			TS 14497	CERMAK @ WINDSOR DR	80.00%	10.00%			10.00%											
OAKBROOK	3			TS 135	CERMAK @ I-294 WB RAMP	80.00%	20.00%														
HILLSIDE/WESTCHESTER	4			TS 130	CERMAK @ I-294 EB RAMP			80.00%	20.00%												
HILLSIDE/WESTCHESTER	6			TS 4851	CERMAK @ ENTERPRISE DR			80.00%	13.33%			6.67%									
HILLSIDE/WESTCHESTER	4			TS 4850	CERMAK @ WESTBROOK CORPORATE CTR***			80.00%	20.00%												
HILLSIDE/WESTCHESTER/COOK COUNTY	4			TS 4845	CERMAK @ WOLF RD			80.00%	20.00%												
WESTCHESTER	7			TS 15115	CERMAK @ MAYFAIR AVE			80.00%	10.00%			10.00%									
WESTCHESTER	4			TS 1050	CERMAK @ US12-20-45			80.00%	20.00%												
BRAODVIEW /NORTH RIVERSIDE	4			TS 3700	CERMAK @ 17TH AVE			80.00%	20.00%												
BRAODVIEW /NORTH RIVERSIDE	8			TS 22065	CERMAK @ 14TH AVE									100.00%							
BRAODVIEW /NORTH RIVERSIDE	9			TS22065	CERMAK @ 12TH AVE			80.00%	10.00%						5.00%	5.00%					
NORTH RIVERSIDE	4			TS 3600	CERMAK @ IL 171 (1ST AVE)			80.00%	20.00%												
FOREST PARK/NORTH RIVERSIDE	4	TRAFFIC SIGNALS	0021	TS 11800	CERMAK @ 1ST AVE CUTOFF			80.00%	20.00%												
FOREST PARK/NORTH RIVERSIDE	10			TS 4800	CERMAK @ DES PLAINES AVE			80.00%	15.00%							5.00%					
FOREST PARK/NORTH RIVERSIDE	4			TS 4820	CERMAK @ NORTH RIVERSIDE MALL W ENT***			80.00%	20.00%												
FOREST PARK/NORTH RIVERSIDE	4			TS 4825	CERMAK @ NORTH RIVERSIDE MALL E ENT***			80.00%	20.00%												
FOREST PARK/NORTH RIVERSIDE	4			TS 4825	CERMAK @ MID CITY NATIONAL BANK***			80.00%	20.00%												
BERWYN	11			TS 4795	CERMAK @ WENONAH AVE													100.00%			
BERWYN	12			TS 4810	CERMAK @ HOME AVE			80.00%	10.00%										10.00%		
BERWYN	12			TS 4830	CERMAK @ OAK PARK AVE			80.00%	10.00%										10.00%		
BERWYN	12			TS 4840	CERMAK @ RIVERSIDE DR/WESLEY AVE			80.00%	10.00%										10.00%		
BERWYN	12			TS 4805	CERMAK @ EAST AVE			80.00%	10.00%										10.00%		
COOK COUNTY	4			TS 4835	CERMAK @ RIDGLELAND AVE			80.00%	20.00%												
BERWYN /CICERO	13			TS 4815	CERMAK @ LOMBARD AVE			80.00%	10.00%										5.00%		5.00%
CICERO	14			TS 4785	CERMAK @ AUSTIN BLVD			80.00%	10.00%												10.00%
CICERO	14			TS 4780	CERMAK @ 58TH AVE			80.00%	10.00%												10.00%
CICERO	14			TS 4775	CERMAK @ 57TH AVE			80.00%	10.00%												10.00%
CICERO	14			TS 4790	CERMAK @ CENTRAL AVE			80.00%	10.00%												10.00%
CICERO	14			TS 12790	CERMAK @ 54TH AVE			80.00%	10.00%												10.00%
CICERO	14			TS 12785	CERMAK @ LARAMIE AVE			80.00%	10.00%												10.00%
CICERO	14			TS 12780	CERMAK @ 50TH AVE			80.00%	10.00%												10.00%
CICERO	14			TS 12775	CERMAK @ 49TH AVE			80.00%	10.00%												10.00%
CICERO	4			TS 12770	CERMAK @ IL 50 (CICERO AVE)			80.00%	20.00%												

MODEL: $MODELNAME$
FILE NAME: D:\62N39-Funding Participation_01.dgn

AMES Engineering, Inc.
CONSULTING ENGINEERS
6330 Belmont Road, Suite 4B
Downers Grove, IL 60516

USER NAME = msomer	DESIGNED - MS	REVISED -	
	DRAWN - MS	REVISED -	
PLOT SCALE = $SCALE$	CHECKED - JAR	REVISED -	
PLOT DATE = 03/19/2025	DATE - 05/23/2025	REVISED -	

STATE OF ILLINOIS
DEPARTMENT OF TRANSPORTATION

FUNDING PARTICIPATION
(1 OF 2)

SCALE: | SHEET OF SHEETS | STA. TO STA.

F.A.P RTE.	SECTION	COUNTY	TOTAL SHEETS	SHEET NO.
771	2020-266-SUR, SW & TS	COOK/DUPAGE	492	32
		CONTRACT NO. 62N39		
		ILLINOIS	FED. AID PROJECT	

Long Section Number

	COLLUMN NO.	CONSTRUCTION TYPE	CONSTRUCTION CODE	TS NO.	INTERSECTION NAME	DUPAGE COUNTY FEDERAL	DUPAGE COUNTY STATE	COOK COUNTY FEDERAL	COOK COUNTY STATE	DUPAGE COUNTY OAKBROOK	COOK COUNTY HILLSIDE	COOK COUNTY WESTCHESTER	COOK COUNTY COOK COUNTY	COOK COUNTY BROADVIEW	COOK COUNTY BROADVIEW TOLL CREDIT	COOK COUNTY NORTH RIVERSIDE	COOK COUNTY FOREST PARK	COOK COUNTY BERWYN	COOK COUNTY BERWYN TOLL CREDIT	COOK COUNTY CICERO	COOK COUNTY CICERO TOLL CREDIT
OAKBROOK	15	EVP	0021	TS 14497	CERMAK @ WINDSOR DR					100.00%											
HILLSIDE/WESTCHESTER	16			TS 130	CERMAK @ I-294 EB RAMP							100.00%									
	16			TS 4851	CERMAK @ ENTERPRISE DR							100.00%									
HILLSIDE/WESTCHESTER/COOK COUNTY	16			TS 4845	CERMAK @ WOLF RD							100.00%									
WESTCHESTER	16			TS 15115	CERMAK @ MAYFAIR AVE							100.00%									
BRAODVIEW/NORTH	17			TS 3700	CERMAK @ 17TH AVE										100.00%						
	17			TS 22065	CERMAK @ 14TH AVE										100.00%						
	18			TS22065	CERMAK @ 12TH AVE											100.00%					
NORTH RIVERSIDE	18			TS 3600	CERMAK @ IL 171 (1ST AVE)											100.00%					
FOREST PARK/NORTH RIVERSIDE	18			TS 11800	CERMAK @ 1ST AVE CUTOFF											100.00%					
	18			TS 4800	CERMAK @ DESPLAINES AVE											100.00%					
BERWYN	19			TS 4795	CERMAK @ WENONAH AVE														100.00%		
	19			TS 4810	CERMAK @ HOME AVE														100.00%		
	19			TS 4830	CERMAK @ OAK PARK AVE														100.00%		
	19			TS 4840	CERMAK @ RIVERSIDE DR/WESLEY AVE														100.00%		
	19			TS 4805	CERMAK @ EAST AVE														100.00%		
COOK COUNTY	19			TS 4835	CERMAK @ RIDGLELAND AVE														100.00%		
BERWYN /CICERO	20			TS 4815	CERMAK @ LOMBARD AV																100.00%
CICERO	20			TS 4785	CERMAK @ AUSTIN BLVD																100.00%
	20			TS 4780	CERMAK @ 58TH AVE																100.00%
	20			TS 4775	CERMAK @ 57TH AVE																100.00%
	20			TS 4790	CERMAK @ CENTRAL AVE																100.00%
	20			TS 12790	CERMAK @ 54TH AVE																100.00%
	20			TS 12785	CERMAK @ LARAMIE AVE																100.00%
	20			TS 12780	CERMAK @ 50TH AVE																100.00%
	20			TS 12775	CERMAK @ 49TH AVE																100.00%
	21	DMS	0044			80.00%	20.00%														
	22							80.00%	20.00%												
	23	INTERCONNECT	0021			80.00%	20.00%														
	24							80.00%	20.00%												

MODEL: $MODELNAME$
FILE NAME: D162N39-sh-Funding Participation 02.dgn

AMES Engineering, Inc.
CONSULTING ENGINEERS
6330 Belmont Road, Suite 4B
Downers Grove, IL 60516

USER NAME = msomer	DESIGNED - MS	REVISED -	
	DRAWN - MS	REVISED -	
PLOT SCALE = $SCALE$	CHECKED - JAR	REVISED -	
PLOT DATE = 03/19/2025	DATE - 1/09/2023	REVISED -	

STATE OF ILLINOIS
DEPARTMENT OF TRANSPORTATION

FUNDING PARTICIPATION
(2 OF 2)

SCALE: | SHEET OF SHEETS | STA. TO STA.

F.A.P RTE.	SECTION	COUNTY	TOTAL SHEETS	SHEET NO.
771	2020-266-SUR, SW & TS	COOK/DUPAGE	492	33
		CONTRACT NO. 62N39		
	ILLINOIS	FED. AID PROJECT		

Long Section Number

CODE NO	ITEM	UNIT	TOTAL QUANTITY	CONSTRUCTION CODE																																			
				ROADWAY 0021 URBAN		TRAFFIC SIGNALS 0021 URBAN												EVP 0021 URBAN						DMS 0044 URBAN		INTERCONNECT 0021 URBAN													
				1	2	3	4	5	6	7	8	9	10	11	12	13	14	15	16	17	18	19	20	21	22	23	24	25	26	27	28	29	30	31	32	33	34	35
20100110	TREE REMOVAL (6 TO 15 UNITS DIAMETER)	UNIT	12		12																																		
20200100	EARTH EXCAVATION	CU YD	455	10	445																																		
21101615	TOPSOIL FURNISH AND PLACE, 4"	SQ YD	1002	98	904																																		
25000400	NITROGEN FERTILIZER NUTRIENT	POUND	12	2	10																																		
25000600	POTASSIUM FERTILIZER NUTRIENT	POUND	12	2	10																																		
25200110	SODDING, SALT TOLERANT	SQ YD	1078	174	904																																		
25200200	SUPPLEMENTAL WATERING	UNIT	8	1	7																																		
35101600	AGGREGATE BASE COURSE, TYPE B 4"	SQ YD	10021	5060	4961																																		
40600290	BITUMINOUS MATERIALS (TACK COAT)	POUND	946	485	461																																		
40604062	HOT-MIX ASPHALT SURFACE COURSE, IL-9.5, MIX "D", N70	TON	116.4	5.8	110.6																																		
42001300	PROTECTIVE COAT	SQ YD	5060	99	4961																																		
42400200	PORTLAND CEMENT CONCRETE SIDEWALK 5 INCH	SQ FT	45539	886	44653																																		
42400410	PORTLAND CEMENT CONCRETE SIDEWALK 8 INCH	SQ FT	596		596																																		
42400800	DETECTABLE WARNINGS	SQ FT	2138	96	2042																																		

**THE DESCRIPTIONS FOR THE COLUMNS ARE PROVIDED ON SHEETS 32 & 33 "FUNDING PARTICIPATION"

MODEL: $MODELNAME$
FILE NAME: D162N39-sht-SOQ.dgn

AMES Engineering, Inc.
CONSULTING ENGINEERS
6330 Belmont Road, Suite 4B
Downers Grove, IL 60516

USER NAME = msomer	DESIGNED - MS	REVISED -	
	DRAWN - MS	REVISED -	
PLOT SCALE = $SCALE$	CHECKED - JAR	REVISED -	
PLOT DATE = 03/20/2025	DATE - 11/08/2024	REVISED -	

STATE OF ILLINOIS
DEPARTMENT OF TRANSPORTATION

22ND ST/CERMAK ROAD
SUMMARY OF QUANTITIES

SCALE: NTS | SHEET 1 OF 10 SHEETS | STA. TO STA.

F.A.P RTE.	SECTION	COUNTY	TOTAL SHEETS	SHEET NO.
771	2020-266-SUR, SW & TS	COOK/DUPAGE	492	34
		CONTRACT NO. 62N39		
		ILLINOIS	FED. AID PROJECT	

	CODE NO	ITEM	UNIT	TOTAL QUANTITY	CONSTRUCTION CODE																																			
					ROADWAY 0021 URBAN		TRAFFIC SIGNALS 0021 URBAN												EVP 0021 URBAN						DMS 0044 URBAN		INTERCONNECT 0021 URBAN													
					1	2	3	4	5	6	7	8	9	10	11	12	13	14	15	16	17	18	19	20	21	22	23	24	25	26	27	28	29	30	31	32	33	34	35
	44000100	PAVEMENT REMOVAL	SQ YD	95		95																																		
	44000157	HOT-MIX ASPHALT SURFACE REMOVAL, 2"	SQ YD	1077	53	1024																																		
	44000600	SIDEWALK REMOVAL	SQ FT	45597	970	44627																																		
	44003100	MEDIAN REMOVAL	SQ FT	1498	496	1002																																		
*	56400300	FIRE HYDRANTS TO BE ADJUSTED	EACH	19		19																																		
	60300105	FRAMES AND GRATES TO BE ADJUSTED	EACH	27	3	24																																		
	60300305	FRAMES AND LIDS TO BE ADJUSTED	EACH	63		63																																		
*	60300405	VALVE BOX FRAMES TO BE ADJUSTED	EACH	21		21																																		
	63000001	STEEL PLATE BEAM GUARDRAIL, TYPE A, 6 FOOT POSTS	FOOT	78.0	26.5	51.5																																		
	63100045	TRAFFIC BARRIER TERMINAL, TYPE 2	EACH	2	1	1																																		
	63100167	TRAFFIC BARRIER TERMINAL, TYPE 1 (SPECIAL) TANGENT	EACH	2	1	1																																		
	66900200	NON-SPECIAL WASTE DISPOSAL	CU YD	820	9	811																																		
	66900530	SOIL DISPOSAL ANALYSIS	EACH	10	5	5																																		
	66901001	REGULATED SUBSTANCES PRE-CONSTRUCTION PLAN	L SUM	1.0	0.5	0.5																																		

**THE DESCRIPTIONS FOR THE COLUMNS ARE PROVIDED ON SHEETS 32 & 33 "FUNDING PARTICIPATION"

MODEL: $MODELNAME$
FILE NAME: D162N39-sht-SOQ.dgn

AMES Engineering, Inc.
CONSULTING ENGINEERS
6330 Belmont Road, Suite 4B
Downers Grove, IL 60516

USER NAME = msomer	DESIGNED - MS	REVISED -	
	DRAWN - MS	REVISED -	
PLOT SCALE = $SCALE$	CHECKED - JAR	REVISED -	
PLOT DATE = 03/19/2025	DATE - 11/08/2024	REVISED -	

STATE OF ILLINOIS
DEPARTMENT OF TRANSPORTATION

22ND ST/CERMAK ROAD
SUMMARY OF QUANTITIES

SCALE: NTS | SHEET 2 OF 10 SHEETS | STA. TO STA.

F.A.P RTE.	SECTION	COUNTY	TOTAL SHEETS	SHEET NO.
771	2020-266-SUR, SW & TS	COOK/DUPAGE	492	35
		CONTRACT NO. 62N39		
		ILLINOIS	FED. AID PROJECT	

CODE NO	ITEM	UNIT	TOTAL QUANTITY	CONSTRUCTION CODE																																			
				ROADWAY 0021 URBAN		TRAFFIC SIGNALS 0021 URBAN												EVP 0021 URBAN						DMS 0044 URBAN		INTERCONNECT 0021 URBAN													
				1	2	3	4	5	6	7	8	9	10	11	12	13	14	15	16	17	18	19	20	21	22	23	24	25	26	27	28	29	30	31	32	33	34	35
66901003	REGULATED SUBSTANCES FINAL CONSTRUCTION REPORT	L SUM	1.0	0.5	0.5																																		
66901006	REGULATED SUBSTANCES MONITORING	CAL DA	75	4	71																																		
67100100	MOBILIZATION	L SUM	1.0	0.5	0.5																																		
70102620	TRAFFIC CONTROL AND PROTECTION, STANDARD 701501	L SUM	1.0	0.5	0.5																																		
70102622	TRAFFIC CONTROL AND PROTECTION, STANDARD 701502	L SUM	1.0	0.5	0.5																																		
70102630	TRAFFIC CONTROL AND PROTECTION, STANDARD 701601	L SUM	1.0	0.5	0.5																																		
70102632	TRAFFIC CONTROL AND PROTECTION, STANDARD 701602	L SUM	1.0	0.5	0.5																																		
70102635	TRAFFIC CONTROL AND PROTECTION, STANDARD 701701	L SUM	1.0	0.5	0.5																																		
70102640	TRAFFIC CONTROL AND PROTECTION, STANDARD 701801	L SUM	1.0	0.5	0.5																																		
72000100	SIGN PANEL - TYPE 1	SQ FT	445.0			8.0	101.0	40.0	26.0	32.0	14.0	14.0			69.0	18.0	123.0																						
72000200	SIGN PANEL - TYPE 2	SQ FT	337.0				48.0				25.0	25.0			38.0	13.0	188.0																						
73302200	OVERHEAD SIGN STRUCTURE - CANTILEVER, TYPE III-C-A (30" X 7'-0")	FOOT	54	27	27																																		
73400200	DRILLED SHAFT CONCRETE FOUNDATIONS	CU YD	16	8	8																																		
78000100	THERMOPLASTIC PAVEMENT MARKING - LETTERS AND SYMBOLS	SQ FT	54	54																																			

**THE DESCRIPTIONS FOR THE COLUMNS ARE PROVIDED ON SHEETS 32 & 33 "FUNDING PARTICIPATION"

MODEL: $MODELNAME$
FILE NAME: D162N39-sht-SOQ.dgn

AMES Engineering, Inc.
CONSULTING ENGINEERS
6330 Belmont Road, Suite 4B
Downers Grove, IL 60516

USER NAME = msomer	DESIGNED - MS	REVISED -	
	DRAWN - MS	REVISED -	
PLOT SCALE = $SCALE$	CHECKED - JAR	REVISED -	
PLOT DATE = 03/19/2025	DATE - 11/08/2024	REVISED -	

STATE OF ILLINOIS
DEPARTMENT OF TRANSPORTATION

22ND ST/CERMAK ROAD
SUMMARY OF QUANTITIES

SCALE: NTS | SHEET 3 OF 10 SHEETS | STA. TO STA.

F.A.P RTE.	SECTION	COUNTY	TOTAL SHEETS	SHEET NO.
771	2020-266-SUR, SW & TS	COOK/DUPAGE	492	36
		CONTRACT NO. 62N39		
		ILLINOIS	FED. AID PROJECT	

	CODE NO	ITEM	UNIT	TOTAL QUANTITY	CONSTRUCTION CODE																																			
					ROADWAY 0021 URBAN		TRAFFIC SIGNALS 0021 URBAN												EVP 0021 URBAN						DMS 0044 URBAN		INTERCONNECT 0021 URBAN													
					1	2	3	4	5	6	7	8	9	10	11	12	13	14	15	16	17	18	19	20	21	22	23	24	25	26	27	28	29	30	31	32	33	34	35
	78000600	THERMOPLASTIC PAVEMENT MARKING - LINE 12"	FOOT	15417	756	14661																																		
	78000650	THERMOPLASTIC PAVEMENT MARKING - LINE 24"	FOOT	3428	138	3290																																		
	78009012	MODIFIED URETHANE PAVEMENT MARKING - LINE 12"	FOOT	96		96																																		
	78300202	PAVEMENT MARKING REMOVAL - WATER BLASTING	SQ FT	18975	948	18027																																		
	80400100	ELECTRIC SERVICE INSTALLATION	EACH	2																					1	1														
*	80400200	ELECTRIC UTILITY SERVICE CONNECTION	L SUM	1																					0.5	0.5														
	81028200	UNDERGROUND CONDUIT, GALVANIZED STEEL, 2" DIA.	FOOT	3224			328	786	97	41	37	86	5	480		62	62	473							383	384														
	81028220	UNDERGROUND CONDUIT, GALVANIZED STEEL, 3" DIA.	FOOT	949				272		132	58	28	57				114	288																						
	81028240	UNDERGROUND CONDUIT, GALVANIZED STEEL, 4" DIA.	FOOT	12550			178	1225	248		166	177	182	409	201	395	159	2258							110	111	412	6319												
	81101005	CONDUIT ATTACHED TO STRUCTURE, 4" DIA., PVC COATED GALVANIZED STEEL	FOOT	1646																							281	1365												
	81400100	HANDHOLE	EACH	13					1				1	2			1	8																						
	81400200	HEAVY-DUTY HANDHOLE	EACH	5										1				2							1	1														
	81400300	DOUBLE HANDHOLE	EACH	6														6																						
	81702130	ELECTRIC CABLE IN CONDUIT, 600V (XLP-TYPE USE) 1/C NO. 6	FOOT	527																					263	264														

**THE DESCRIPTIONS FOR THE COLUMNS ARE PROVIDED ON SHEETS 32 & 33 "FUNDING PARTICIPATION"

MODEL: $MODELNAME$
FILE NAME: D162N39-sht-SQQ.dgn

AMES Engineering, Inc.
CONSULTING ENGINEERS
6330 Belmont Road, Suite 4B
Downers Grove, IL 60516

USER NAME = msorner	DESIGNED - MS	REVISED -	
	DRAWN - MS	REVISED -	
PLOT SCALE = $SCALE$	CHECKED - JAR	REVISED -	
PLOT DATE = 03/19/2025	DATE - 11/08/2024	REVISED -	

STATE OF ILLINOIS
DEPARTMENT OF TRANSPORTATION

22ND ST/CERMAK ROAD
SUMMARY OF QUANTITIES

SCALE: NTS | SHEET 4 OF 10 SHEETS | STA. | TO STA.

F.A.P RTE.	SECTION	COUNTY	TOTAL SHEETS	SHEET NO.
771	2020-266-SUR, SW & TS	COOK/DUPAGE	492	37
		CONTRACT NO. 62N39		
		ILLINOIS	FED. AID PROJECT	

REV-SEP

	CODE NO	ITEM	UNIT	TOTAL QUANTITY	CONSTRUCTION CODE																																			
					ROADWAY 0021 URBAN		TRAFFIC SIGNALS 0021 URBAN												EVP 0021 URBAN						DMS 0044 URBAN		INTERCONNECT 0021 URBAN												
					1	2	3	4	5	6	7	8	9	10	11	12	13	14	15	16	17	18	19	20	21	22	23	24	25	26	27	28	29	30	31	32	33	34	35
	81702300	ELECTRIC CABLE IN CONDUIT, 600V (XLP-TYPE USE) 2-1/C NO. 4	FOOT	106																					53	53													
	81702400	ELECTRIC CABLE IN CONDUIT, 600V (XLP-TYPE USE) 3-1/C NO. 2	FOOT	219																					109	110													
	81702410	ELECTRIC CABLE IN CONDUIT, 600V (XLP-TYPE USE) 3-1/C NO. 4	FOOT	202																					101	101													
	82110008	LUMINAIRE, LED, ROADWAY, OUTPUT DESIGNATION H	EACH	10					4									6																					
	85000200	MAINTENANCE OF EXISTING TRAFFIC SIGNAL INSTALLATION	EACH	33			1	14	1	1	1	1	1		1	4	1	7																					
*	87100140	FIBER OPTIC CABLE IN CONDUIT, NO. 62.5/125, 12F	FOOT	1121																								1121											
	87300925	ELECTRIC CABLE IN CONDUIT, TRACER, NO. 14 1C	FOOT	1121																								1121											
	87301215	ELECTRIC CABLE IN CONDUIT, SIGNAL NO. 14 2C	FOOT	21999				7233	1055	190	834	738	495	1498	439	1009	1045	7463																					
	87301225	ELECTRIC CABLE IN CONDUIT, SIGNAL NO. 14 3C	FOOT	24780			177	7607	1131	176	1176	427	1004	1570	457		1561	9494																					
	87301245	ELECTRIC CABLE IN CONDUIT, SIGNAL NO. 14 5C	FOOT	36977			1686	8947	3016	935	1499	1164	1527	268	385		1986	15564																					
	87301255	ELECTRIC CABLE IN CONDUIT, SIGNAL NO. 14 7C	FOOT	17301				6130	530	435	1166	880	344		385		451	6980																					
	87301305	ELECTRIC CABLE IN CONDUIT, LEAD-IN, NO. 14 1 PAIR	FOOT	24450			1597	8077	1688	752	806	824	716	2452	507		750	6281																					
	87301805	ELECTRIC CABLE IN CONDUIT, SERVICE, NO. 6 2 C	FOOT	1370			250	320	40	40	40	40	40	40	40	160	40	320																					
	87301900	ELECTRIC CABLE IN CONDUIT, EQUIPMENT GROUNDING CONDUCTOR, NO. 6 1C	FOOT	14510				2121	1535	462		819	392	1108		724	678	6671																					

**THE DESCRIPTIONS FOR THE COLUMNS ARE PROVIDED ON SHEETS 32 & 33 "FUNDING PARTICIPATION"

MODEL: $MODELNAME$
FILE NAME: D162N39-sht-SOQ.dgn

AMES Engineering, Inc.
CONSULTING ENGINEERS
6330 Belmont Road, Suite 4B
Downers Grove, IL 60516

USER NAME = msomer	DESIGNED - MS	REVISED -	
	DRAWN - MS	REVISED -	
PLOT SCALE = $SCALE$	CHECKED - JAR	REVISED -	
PLOT DATE = 03/19/2025	DATE - 11/08/2024	REVISED -	

STATE OF ILLINOIS
DEPARTMENT OF TRANSPORTATION

22ND ST/CERMAK ROAD
SUMMARY OF QUANTITIES

SCALE: NTS | SHEET 5 OF 10 SHEETS | STA. TO STA.

F.A.P RTE.	SECTION	COUNTY	TOTAL SHEETS	SHEET NO.
771	2020-266-SUR, SW & TS	COOK/DUPAGE	492	38
		CONTRACT NO. 62N39		
		ILLINOIS	FED. AID PROJECT	

CODE NO	ITEM	UNIT	TOTAL QUANTITY	CONSTRUCTION CODE																																					
				ROADWAY 0021 URBAN		TRAFFIC SIGNALS 0021 URBAN												EVP 0021 URBAN						DMS 0044 URBAN		INTERCONNECT 0021 URBAN													
				1	2	3	4	5	6	7	8	9	10	11	12	13	14	15	16	17	18	19	20	21	22	23	24	25	26	27	28	29	30	31	32	33	34	35
87502500	TRAFFIC SIGNAL POST, GALVANIZED STEEL 16 FT.	EACH	63			2	7	2			1	2			8	4	21									1	15											
87700160	STEEL MAST ARM ASSEMBLY AND POLE, 24 FT.	EACH	1									1																										
87700170	STEEL MAST ARM ASSEMBLY AND POLE, 26 FT.	EACH	1									1																										
87700180	STEEL MAST ARM ASSEMBLY AND POLE, 28 FT.	EACH	3				1										2																					
87700190	STEEL MAST ARM ASSEMBLY AND POLE, 30 FT.	EACH	4							1						1	2																					
87700200	STEEL MAST ARM ASSEMBLY AND POLE, 32 FT.	EACH	2				1									1																						
87700210	STEEL MAST ARM ASSEMBLY AND POLE, 34 FT.	EACH	2						1	1																												
87700230	STEEL MAST ARM ASSEMBLY AND POLE, 38 FT.	EACH	2							2																												
87700240	STEEL MAST ARM ASSEMBLY AND POLE, 40 FT.	EACH	3									2					1																					
87700250	STEEL MAST ARM ASSEMBLY AND POLE, 42 FT.	EACH	4				3									1																						
87700260	STEEL MAST ARM ASSEMBLY AND POLE, 44 FT.	EACH	2				1										1																					
87700270	STEEL MAST ARM ASSEMBLY AND POLE, 46 FT.	EACH	6				2		1		1						2																					
87700310	STEEL MAST ARM ASSEMBLY AND POLE, 54 FT.	EACH	3				2										1																					
87700340	STEEL MAST ARM ASSEMBLY AND POLE, 58 FT.	EACH	1								1																											

**THE DESCRIPTIONS FOR THE COLUMNS ARE PROVIDED ON SHEETS 32 & 33 "FUNDING PARTICIPATION"

MODEL: $MODELNAME$
FILE NAME: D162N39-sh-SOQ.dgn

AMES Engineering, Inc.
CONSULTING ENGINEERS
6330 Belmont Road, Suite 4B
Downers Grove, IL 60516

USER NAME = msomer	DESIGNED - MS	REVISED -	
	DRAWN - MS	REVISED -	
PLOT SCALE = $SCALE$	CHECKED - JAR	REVISED -	
PLOT DATE = 03/19/2025	DATE - 11/08/2024	REVISED -	

STATE OF ILLINOIS
DEPARTMENT OF TRANSPORTATION

22ND ST/CERMAK ROAD
SUMMARY OF QUANTITIES

SCALE: NTS | SHEET 6 OF 10 SHEETS | STA. TO STA.

F.A.P RTE.	SECTION	COUNTY	TOTAL SHEETS	SHEET NO.
771	2020-266-SUR, SW & TS	COOK/DUPAGE	492	39
		CONTRACT NO. 62N39		
		ILLINOIS	FED. AID PROJECT	

CODE NO	ITEM	UNIT	TOTAL QUANTITY	CONSTRUCTION CODE																																			
				ROADWAY 0021 URBAN		TRAFFIC SIGNALS 0021 URBAN												EVP 0021 URBAN						DMS 0044 URBAN		INTERCONNECT 0021 URBAN													
				1	2	3	4	5	6	7	8	9	10	11	12	13	14	15	16	17	18	19	20	21	22	23	24	25	26	27	28	29	30	31	32	33	34	35
87700400	STEEL MAST ARM ASSEMBLY AND POLE, 60 FT.	EACH	1				1																																
87702890	STEEL COMBINATION MAST ARM ASSEMBLY AND POLE 32 FT.	EACH	1			1																																	
87702930	STEEL COMBINATION MAST ARM ASSEMBLY AND POLE 40 FT.	EACH	2							1							1																						
87702940	STEEL COMBINATION MAST ARM ASSEMBLY AND POLE 42 FT.	EACH	1														1																						
87702950	STEEL COMBINATION MAST ARM ASSEMBLY AND POLE 44 FT.	EACH	3					1									2																						
87702960	STEEL COMBINATION MAST ARM ASSEMBLY AND POLE 46 FT.	EACH	2				1										1																						
87702970	STEEL COMBINATION MAST ARM ASSEMBLY AND POLE 48 FT.	EACH	3					1									2																						
87702980	STEEL COMBINATION MAST ARM ASSEMBLY AND POLE 50 FT.	EACH	2														2																						
87702985	STEEL COMBINATION MAST ARM ASSEMBLY AND POLE 52 FT.	EACH	3														3																						
87702990	STEEL COMBINATION MAST ARM ASSEMBLY AND POLE 54 FT.	EACH	2				1	1																															
87703010	STEEL COMBINATION MAST ARM ASSEMBLY AND POLE 56 FT.	EACH	1					1																															
87703020	STEEL COMBINATION MAST ARM ASSEMBLY AND POLE 58 FT.	EACH	1														1																						
87703050	STEEL COMBINATION MAST ARM ASSEMBLY AND POLE 64 FT.	EACH	1				1																																
87800100	CONCRETE FOUNDATION, TYPE A	FOOT	276			4	48	4	4	4	4	4	4	4	16	12	104									4	60												

**THE DESCRIPTIONS FOR THE COLUMNS ARE PROVIDED ON SHEETS 32 & 33 "FUNDING PARTICIPATION"

MODEL: $MODELNAME$
FILE NAME: D162N39-sh-SOQ.dgn

AMES Engineering, Inc.
CONSULTING ENGINEERS
6330 Belmont Road, Suite 4B
Downers Grove, IL 60516

USER NAME = msomer	DESIGNED - MS	REVISED -	
	DRAWN - MS	REVISED -	
PLOT SCALE = $SCALE$	CHECKED - JAR	REVISED -	
PLOT DATE = 03/19/2025	DATE - 11/08/2024	REVISED -	

STATE OF ILLINOIS
DEPARTMENT OF TRANSPORTATION

22ND ST/CERMAK ROAD
SUMMARY OF QUANTITIES

SCALE: NTS | SHEET 7 OF 10 SHEETS | STA. TO STA.

F.A.P RTE.	SECTION	COUNTY	TOTAL SHEETS	SHEET NO.
771	2020-266-SUR, SW & TS	COOK/DUPAGE	492	40
		CONTRACT NO. 62N39		
		ILLINOIS	FED. AID PROJECT	

CODE NO	ITEM	UNIT	TOTAL QUANTITY	CONSTRUCTION CODE																																			
				ROADWAY 0021 URBAN		TRAFFIC SIGNALS 0021 URBAN												EVP 0021 URBAN						DMS 0044 URBAN		INTERCONNECT 0021 URBAN													
				1	2	3	4	5	6	7	8	9	10	11	12	13	14	15	16	17	18	19	20	21	22	23	24	25	26	27	28	29	30	31	32	33	34	35
87800150	CONCRETE FOUNDATION, TYPE C	FOOT	8			4											4																						
87800400	CONCRETE FOUNDATION, TYPE E 30-INCH DIAMETER	FOOT	63.5				10.0		13.5			20.0					20.0																						
87800415	CONCRETE FOUNDATION, TYPE E 36-INCH DIAMETER	FOOT	598.0			11.0	147.0	41.0	13.0	57.0	13.0	26.0				35.0	255.0																						
87800420	CONCRETE FOUNDATION, TYPE E 42-INCH DIAMETER	FOOT	105.0				42.0	21.0			21.0						21.0																						
87900200	DRILL EXISTING HANDHOLE	EACH	244	2		6	43	7	4	13	7	9	9	1	16	9	84									1	33												
88030020	SIGNAL HEAD, LED, 1-FACE, 3-SECTION, MAST-ARM MOUNTED	EACH	135			6	33	11	3	8	5	8	1		2	6	52																						
88030050	SIGNAL HEAD, LED, 1-FACE, 3-SECTION, BRACKET MOUNTED	EACH	86			5	10	6	1	3	2	6	1	1	12	5	34																						
88030070	SIGNAL HEAD, LED, 1-FACE, 4-SECTION, BRACKET MOUNTED	EACH	4				1				2						1																						
88030080	SIGNAL HEAD, LED, 1-FACE, 4-SECTION, MAST ARM MOUNTED	EACH	4				1				2						1																						
88030100	SIGNAL HEAD, LED, 1-FACE, 5-SECTION, BRACKET MOUNTED	EACH	51				22	2		4	4	2				1	16																						
88030110	SIGNAL HEAD, LED, 1-FACE, 5-SECTION, MAST-ARM MOUNTED	EACH	59				23	2	2	5	4	2				1	20																						
88055150	OPTICALLY PROGRAMMED SIGNAL HEAD, LED, 1-FACE, 3-SECTION, BRACKET MOUNTED	EACH	1												1																								
88055160	OPTICALLY PROGRAMMED SIGNAL HEAD, LED, 1-FACE, 3-SECTION, MAST ARM MOUNTED	EACH	1												1																								
88102717	PEDESTRIAN SIGNAL HEAD, LED, 1-FACE, BRACKET MOUNTED WITH COUNTDOWN TIMER	EACH	167				50	8		8	6	8	8	2	5	8	64																						

**THE DESCRIPTIONS FOR THE COLUMNS ARE PROVIDED ON SHEETS 32 & 33 "FUNDING PARTICIPATION"

MODEL: $MODELNAME$
FILE NAME: D162N39-sh-SOQ.dgn

AMES Engineering, Inc.
CONSULTING ENGINEERS
6330 Belmont Road, Suite 4B
Downers Grove, IL 60516

USER NAME = msomer	DESIGNED - MS	REVISED -	
	DRAWN - MS	REVISED -	
PLOT SCALE = $SCALE$	CHECKED - JAR	REVISED -	
PLOT DATE = 03/19/2025	DATE - 11/08/2024	REVISED -	

STATE OF ILLINOIS
DEPARTMENT OF TRANSPORTATION

22ND ST/CERMAK ROAD
SUMMARY OF QUANTITIES

SCALE: NTS | SHEET 8 OF 10 SHEETS | STA. TO STA.

F.A.P RTE.	SECTION	COUNTY	TOTAL SHEETS	SHEET NO.
771	2020-266-SUR, SW & TS	COOK/DUPAGE	492	41
		CONTRACT NO. 62N39		
		ILLINOIS	FED. AID PROJECT	

	CODE NO	ITEM	UNIT	TOTAL QUANTITY	CONSTRUCTION CODE																																			
					ROADWAY 0021 URBAN		TRAFFIC SIGNALS 0021 URBAN												EVP 0021 URBAN						DMS 0044 URBAN		INTERCONNECT 0021 URBAN													
					1	2	3	4	5	6	7	8	9	10	11	12	13	14	15	16	17	18	19	20	21	22	23	24	25	26	27	28	29	30	31	32	33	34	35
	88200410	TRAFFIC SIGNAL BACKPLATE, LOUVERED, FORMED PLASTIC	EACH	197			6	55	13	5	13	11	10	1		3	7	73																						
	88500100	INDUCTIVE LOOP DETECTOR	EACH	142			2	41		2	7	2	6	15	10	27	5	25																						
	88600100	DETECTOR LOOP, TYPE I	FOOT	1904										103			81	1720																						
	88700200	LIGHT DETECTOR	EACH	4																				4																
	88700300	LIGHT DETECTOR AMPLIFIER	EACH	2																				2																
	89000100	TEMPORARY TRAFFIC SIGNAL INSTALLATION	EACH	1														1																						
	89500100	RELOCATE EXISTING SIGNAL HEAD	EACH	1										1																										
*	89501250	RELOCATE EXISTING TRAFFIC SIGNAL EQUIPMENT	EACH	17			1	5	1	1	1	1	1		1	4		1																						
*	89501400	RELOCATE EXISTING EMERGENCY VEHICLE PRIORITY SYSTEM, DETECTOR UNIT	EACH	20															2		3	5		10																
																				8																				
*	89501410	RELOCATE EXISTING EMERGENCY VEHICLE PRIORITY SYSTEM, PHASING UNIT	EACH	17															1	3	1	3	6	3																
*	89502300	REMOVE ELECTRIC CABLE FROM CONDUIT	FOOT	137809																							12989	124820												
*	89502375	REMOVE EXISTING TRAFFIC SIGNAL EQUIPMENT	EACH	32			1	11	1	1	1	1	1	1	1	4	1	8																						
*	89502376	REBUILD EXISTING HANDHOLE	EACH	57				3				1			2													51												
*	89502380	REMOVE EXISTING HANDHOLE	EACH	5				1		1				1				2																						

**THE DESCRIPTIONS FOR THE COLUMNS ARE PROVIDED ON SHEETS 32 & 33 "FUNDING PARTICIPATION"

MODEL: $MODELNAME$
FILE NAME: D162N39-sh-SOQ.dgn

AMES Engineering, Inc.
CONSULTING ENGINEERS
6330 Belmont Road, Suite 4B
Downers Grove, IL 60516

USER NAME = msomer	DESIGNED - MS	REVISED -	
	DRAWN - MS	REVISED -	
PLOT SCALE = $SCALE$	CHECKED - JAR	REVISED -	
PLOT DATE = 03/19/2025	DATE - 11/08/2024	REVISED -	

STATE OF ILLINOIS
DEPARTMENT OF TRANSPORTATION

22ND ST/CERMAK ROAD
SUMMARY OF QUANTITIES

SCALE: NTS | SHEET 9 OF 10 SHEETS | STA. TO STA.

F.A.P RTE.	SECTION	COUNTY	TOTAL SHEETS	SHEET NO.
771	2020-266-SUR, SW & TS	COOK/DUPAGE	492	42
		CONTRACT NO. 62N39		
		ILLINOIS	FED. AID PROJECT	

	CODE NO	ITEM	UNIT	TOTAL QUANTITY	CONSTRUCTION CODE																																		
					ROADWAY 0021 URBAN		TRAFFIC SIGNALS 0021 URBAN												EVP 0021 URBAN						DMS 0044 URBAN		INTERCONNECT 0021 URBAN												
					1	2	3	4	5	6	7	8	9	10	11	12	13	14	15	16	17	18	19	20	21	22	23	24	25	26	27	28	29	30	31	32	33	34	35
*	89502385	REMOVE EXISTING CONCRETE FOUNDATION	EACH	47			2	14		2	5	3	4					17																					
*	X0320023	CLOSED CIRCUIT TELEVISION DOME CAMERA, HD	EACH	2																					1	1													
*	X0320050	CONSTRUCTION LAYOUT (SPECIAL)	L SUM	1.0	0.5	0.5																																	
*	X0323917	CABINET, MODEL 334	EACH	2																					1	1													
*	X0324085	EMERGENCY VEHICLE PRIORITY SYSTEM LINE SENSOR CABLE, NO. 20 3/C	FOOT	5850																1538	433	850		3029															
*	X0324597	CLOSED CIRCUIT TELEVISION CABINET	EACH	2																					1	1													
*	X0326945	CLOSED CIRCUIT TELEVISION CAMERA EQUIPMENT	EACH	2																					1	1													
*	X0326948	CLOSED CIRCUIT TELEVISION CAMERA STRUCTURE, 50 FT. MOUNTING HEIGHT	EACH	2																					1	1													
*	X0326949	CLOSED CIRCUIT TELEVISION CAMERA STRUCTURE FOUNDATION, 30" DIAMETER	FOOT	26																					13	13													
*	X0327130	DMS FRONT ACCESS, FULL MATRIX, NTCIP 1203 V2-COLOR	EACH	2																					1	1													
*	X0328020	CENTRACS LICENSE EXPANSION	EACH	35																							2	33											
*	X0328033	TERMINAL SERVER	EACH	7				1																			3	3											
*	X1400102	OUTDOOR RATED NETWORK CABLE	FOOT	3483																							385	3098											
*	X1400127	CAT. 6 ETHERNET CABLE	FOOT	122																					61	61													

**THE DESCRIPTIONS FOR THE COLUMNS ARE PROVIDED ON SHEETS 32 & 33 "FUNDING PARTICIPATION"

MODEL: $MODELNAME$
FILE NAME: D162N39-sht-SOQ.dgn

AMES Engineering, Inc.
CONSULTING ENGINEERS
6330 Belmont Road, Suite 4B
Downers Grove, IL 60516

USER NAME = msomer	DESIGNED - MS	REVISED -	
	DRAWN - MS	REVISED -	
PLOT SCALE = $SCALE$	CHECKED - JAR	REVISED -	
PLOT DATE = 03/19/2025	DATE - 11/08/2024	REVISED -	

STATE OF ILLINOIS
DEPARTMENT OF TRANSPORTATION

22ND ST/CERMAK ROAD
SUMMARY OF QUANTITIES

SCALE: NTS | SHEET 10 OF 10 SHEETS | STA. | TO STA.

F.A.P RTE.	SECTION	COUNTY	TOTAL SHEETS	SHEET NO.
771	2020-266-SUR, SW & TS	COOK/DUPAGE	492	43
		CONTRACT NO. 62N39		
		ILLINOIS	FED. AID PROJECT	

	CODE NO	ITEM	UNIT	TOTAL QUANTITY	CONSTRUCTION CODE																																			
					ROADWAY 0021 URBAN		TRAFFIC SIGNALS 0021 URBAN												EVP 0021 URBAN						DMS 0044 URBAN		INTERCONNECT 0021 URBAN													
					1	2	3	4	5	6	7	8	9	10	11	12	13	14	15	16	17	18	19	20	21	22	23	24	25	26	27	28	29	30	31	32	33	34	35
*	X1400144	UNINTERRUPTABLE POWER SUPPLYAND CABINET, SPECIAL	EACH	21				7	1		1	1	1	1	1	4	1	3																						
*	X1400150	SERVICE INSTALLATION, GROUND MOUNTED, METERED	EACH	29			1	8	1	1	1	1	1	1	1	4	1	8																						
*	X1400215	REMOTE CONTROLLED VIDEO SYSTEM	EACH	1																							1													
*	X1400216	LAYER II (DATALINK) SWITCH	EACH	31																					1		2	28												
*	X1400217	TERMINATE FIBER IN CABINET	EACH	444																							24	420												
*	X1400221	UPGRADE EXISTING CONTROLLER TO NTCIP SPECIAL	EACH	27			1	11	1	1	1	1	1	1		4	1	4																						
*	X1400222	BLUETOOTH DETECTOR	EACH	19														2									1	16												
*	X1400367	PEDESTRIAN SIGNAL POST, 10 FT.	EACH	48				23	3		2		1	6			2	11																						
*	X1400378	PEDESTRIAN SIGNAL POST, 5 FT.	EACH	31				9	3	2	2	3		1		6		5																						
*	X1400454	LED SIGNAL FACE VISOR HEATER	EACH	123			11	56	21	14						21																								
*	X1400460	LAYER III (NETWORK) SWITCH	EACH	5																								5												
*	X1700112	BRICK PAVER REMOVAL	SQ FT	798		798																																		
*	X4400503	COMBINATION CURB AND GUTTER REMOVAL AND REPLACEMENT GREATER THAN 10 FEET	FOOT	4607		4607																																		
*	X6700407	ENGINEER'S FIELD OFFICE, TYPE A (D1)	CAL MO	12	1	11																																		

**THE DESCRIPTIONS FOR THE COLUMNS ARE PROVIDED ON SHEETS 32 & 33 "FUNDING PARTICIPATION"

MODEL: $MODELNAME$
FILE NAME: D162N39-sh-SOQ.dgn

AMES Engineering, Inc.
CONSULTING ENGINEERS
6330 Belmont Road, Suite 4B
Downers Grove, IL 60516

USER NAME = msomer	DESIGNED - MS	REVISED -	
	DRAWN - MS	REVISED -	
PLOT SCALE = $SCALE$	CHECKED - JAR	REVISED -	
PLOT DATE = 03/19/2025	DATE - 11/08/2024	REVISED -	

STATE OF ILLINOIS
DEPARTMENT OF TRANSPORTATION

22ND ST/CERMAK ROAD
SUMMARY OF QUANTITIES

SCALE: NTS | SHEET 11 OF 23 SHEETS | STA. TO STA.

F.A.P RTE.	SECTION	COUNTY	TOTAL SHEETS	SHEET NO.
771	2020-266-SUR, SW & TS	COOK/DUPAGE	492	44
		CONTRACT NO. 62N39		
		ILLINOIS	FED. AID PROJECT	

	CODE NO	ITEM	UNIT	TOTAL QUANTITY	CONSTRUCTION CODE																																			
					ROADWAY 0021 URBAN		TRAFFIC SIGNALS 0021 URBAN												EVP 0021 URBAN						DMS 0044 URBAN		INTERCONNECT 0021 URBAN													
					1	2	3	4	5	6	7	8	9	10	11	12	13	14	15	16	17	18	19	20	21	22	23	24	25	26	27	28	29	30	31	32	33	34	35
*	X7010005	MAINTENANCE OF TRAFFIC (ILLINOIS TOLLWAY)	L SUM	1.0	0.5	0.5																																		
*	X7200061	TEMPORARY INFORMATION SIGNING	SQ FT	26		26																																		
*	X8101102	UNDERGROUND CONDUIT, MULTI-DUCT, 7-18MM MICRODUCTS	FOOT	51436																							2400	49036												
*	X8140238	REBUILD EXISTING DOUBLE HANDHOLE	EACH	11		11																																		
*	X8570100	DISCONNECT SWITCH	EACH	1																					1															
*	X8570215	FULL-ACTUATED CONTROLLER IN EXISTING CABINET	EACH	6				3										3																						
*	X8570301	ADVANCED TRANSPORTATION CONTROLLER AND TYPE SUPER P CABINET (SPECIAL)	EACH	1			1																																	
*	X8570303	ADVANCED TRANSPORTATION CONTROLLER AND TYPE SUPER P STRETCHED CABINET SPECIAL	EACH	1														1																						
*	X8570314	ADVANCED TRANSPORTATION CONTROLLER AND TYPE IV CABINET SPECIAL	EACH	18				6			1	1	1	1	1	4	1	2																						
*	X8570324	ADVANCED TRANSPORTATION CONTROLLER AND TYPE IV STRETCHED CABINET SPECIAL	EACH	2			1		1																															
*	X8571215	RAILROAD, FULL-ACTUATED CONTROLLER AND TYPE IV CABINET (SPECIAL)	EACH	2														2																						
*	X8620200	UNINTERRUPTABLE POWER SUPPLY (SPECIAL)	EACH	2			1											1																						
*	X8620310	REMOVE AND REPLACE BATTERIES FOR UNINTERUPTABLE POWER SUPPLY, EXTENDED	EACH	11				6		1								4																						
*	X8710015	FIBER OPTIC CABLE IN CONDUIT, 24 FIBERS, SINGLE MODE	FOOT	46185																							2421	43764												

**THE DESCRIPTIONS FOR THE COLUMNS ARE PROVIDED ON SHEETS 32 & 33 "FUNDING PARTICIPATION"

MODEL: $MODELNAME$
FILE NAME: D162N39-sht-SQQ.dgn

AMES Engineering, Inc.
CONSULTING ENGINEERS
6330 Belmont Road, Suite 4B
Downers Grove, IL 60516

USER NAME = msomer	DESIGNED - MS	REVISED -	
	DRAWN - MS	REVISED -	
PLOT SCALE = $SCALE$	CHECKED - JAR	REVISED -	
PLOT DATE = 03/19/2025	DATE - 11/08/2024	REVISED -	

STATE OF ILLINOIS
DEPARTMENT OF TRANSPORTATION

22ND ST/CERMAK ROAD
SUMMARY OF QUANTITIES

SCALE: NTS | SHEET 12 OF 23 SHEETS | STA. TO STA.

F.A.P RTE.	SECTION	COUNTY	TOTAL SHEETS	SHEET NO.
771	2020-266-SUR, SW & TS	COOK/DUPAGE	492	45
		CONTRACT NO. 62N39		
		ILLINOIS	FED. AID PROJECT	

REV-SEP

	CODE NO	ITEM	UNIT	TOTAL QUANTITY	CONSTRUCTION CODE																																	
					ROADWAY 0021 URBAN		TRAFFIC SIGNALS 0021 URBAN												EVP 0021 URBAN						DMS 0044 URBAN		INTERCONNECT 0021 URBAN											
					1	2	3	4	5	6	7	8	9	10	11	12	13	14	15	16	17	18	19	20	21	22	23	24	25	26	27	28	29	30	31	32	33	34	35
*	X8710029	FIBER OPTIC CABLE 24 FIBERS, SINGLE MODE	FOOT	4015																					179		60	3776											
*	X8710031	FIBER OPTIC CABLE 36 FIBERS, SINGLE MODE	FOOT	66																								66											
*	X8710036	FIBER OPTIC CABLE 12 FIBERS, SINGLE MODE	FOOT	64																					64														
*	X8710052	FIBER OPTIC TERMINATION PANEL, 12 FIBER, FO TERM PANEL 12F	EACH	2																					1	1													
*	X8710066	FIBER OPTIC CABLE, MICRO, 144 FIBERS, SINGLE MODE	FOOT	102872																							4800	98072											
*	X8710080	FIBER OPTIC PATCH PANEL, 24 PORT, CABINET MOUNT	EACH	1																					1														
*	X8710094	FIBER OPTIC INTERCONNECT CENTER, 48 PORT	EACH	35																							2	33											
*	X8710304	FIBER OPTIC CABLE SPLICE - LATERAL	EACH	34																							1	33											
*	X8710306	FIBER OPTIC CABLE SPLICE - MAINLINE	EACH	1																								1											
*	X8710317	SPLICE FIBER IN CABINET	EACH	198																							12	186											
*	X8710402	FIBER OPTIC INNERDUCT 1 1/4" DIA.	FOOT	2130																					212		30	1888											
*	X8760200	ACCESSIBLE PEDESTRIAN SIGNALS	EACH	207				58	9	4	8	6	8	8	4	30	8	64																					
*	X8780012	CONCRETE FOUNDATION, TYPE A 12-INCH DIAMETER	FOOT	324				128	24	8	16	12	4	28		24	8	72																					
*	X8800001	LED SIGNAL MODULE REPLACMENT	EACH	191				78	7	8				17	13	52		16																					

**THE DESCRIPTIONS FOR THE COLUMNS ARE PROVIDED ON SHEETS 32 & 33 "FUNDING PARTICIPATION"

MODEL: $MODELNAME$
FILE NAME: D162N39-sht-SOQ.dgn

AMES Engineering, Inc.
CONSULTING ENGINEERS
6330 Belmont Road, Suite 4B
Downers Grove, IL 60516

USER NAME = msomer	DESIGNED - MS	REVISED -	
	DRAWN - MS	REVISED -	
PLOT SCALE = $SCALE$	CHECKED - JAR	REVISED -	
PLOT DATE = 03/19/2025	DATE - 11/08/2024	REVISED -	

STATE OF ILLINOIS
DEPARTMENT OF TRANSPORTATION

22ND ST/CERMAK ROAD
SUMMARY OF QUANTITIES

SCALE: NTS | SHEET 13 OF 23 SHEETS | STA. TO STA.

F.A.P RTE.	SECTION	COUNTY	TOTAL SHEETS	SHEET NO.
771	2020-266-SUR, SW & TS	COOK/DUPAGE	492	46
		CONTRACT NO. 62N39		
		ILLINOIS	FED. AID PROJECT	

	CODE NO	ITEM	UNIT	TOTAL QUANTITY	CONSTRUCTION CODE																																			
					ROADWAY 0021 URBAN		TRAFFIC SIGNALS 0021 URBAN												EVP 0021 URBAN						DMS 0044 URBAN		INTERCONNECT 0021 URBAN													
					1	2	3	4	5	6	7	8	9	10	11	12	13	14	15	16	17	18	19	20	21	22	23	24	25	26	27	28	29	30	31	32	33	34	35
*	X8809005	LED SIGNAL FACE, LENS COVER	EACH	375				102				19	18	19	14	50	13	140																					
*	X8812801	LED PEDESTRIAN SIGNAL MODULE REPLACEMENT	EACH	47				16		4					2	25																							
*	Z0010688	CAMERA MOUNTING ASSEMBLY	EACH	6				3						1		1		1																					
*	Z0033052	COMMUNICATIONS VAULT	EACH	60																					1		5	54											
*	Z0048665	RAILROAD PROTECTIVE LIABILITY INSURANCE	L SUM	1		1																																	
*	Z0050400	REMOVE AND REPLACE ANCHOR BOLTS	EACH	1						1																													
*	X8900104	TEMPORARY TRAFFIC SIGNAL TIMING	EACH	1														1																					
*	X0322081	REMOVE EXISTING BUS SHELTER	EACH	1		1																																	
Ø	Z0076600	TRAINEES	HOUR	2000		2000																																	
Ø *	Z0076604	TRAINEES - TRAINING PROGRAM GRADUATE	HOUR	2000		2000																																	

**THE DESCRIPTIONS FOR THE COLUMNS ARE PROVIDED ON SHEETS 21 & 22 "FUNDING PARTICIPATION"

Ø 0042

MODEL: $MODELNAME$
FILE NAME: D162N39-sht-SOQ.dgn

AMES Engineering, Inc.
CONSULTING ENGINEERS
6330 Belmont Road, Suite 4B
Downers Grove, IL 60516

USER NAME = msomer	DESIGNED - MS	REVISED -	
	DRAWN - MS	REVISED -	
PLOT SCALE = $SCALE$	CHECKED - JAR	REVISED -	
PLOT DATE = 03/19/2025	DATE - 11/08/2024	REVISED -	

STATE OF ILLINOIS
DEPARTMENT OF TRANSPORTATION

22ND ST/CERMAK ROAD
SUMMARY OF QUANTITIES

SCALE: NTS | SHEET 14 OF 23 SHEETS | STA. TO STA.

F.A.P RTE.	SECTION	COUNTY	TOTAL SHEETS	SHEET NO.
771	2020-266-SUR, SW & TS	COOK/DUPAGE	492	47
		CONTRACT NO. 62N39		
		ILLINOIS	FED. AID PROJECT	

REV-SEP

ADA IMPROVEMENT	20200100 EARTH EXCAVATION	21101615 TOPSOIL FURNISH AND PLACE, 4 INCH	25200110 SODDING, SALT TOLLERANT	35101600 AGGREGATE BASE COURSE, TYPE B, 4 INCH	40600290 BITUMINOUS MATERIALS (TACK COAT)	40604060 HOT-MIX ASPHALT SURFACE COURSE, IL-9.5, MIX D, N 70	42001300 PROTECTIVE COAT	42400200 PORTLAND CEMENT CONCRETE SIDEWALKS, 5 INCH	42400410 PORTLAND CEMENT CONCRETE SIDEWALKS, 8 INCH	42400800 DETECABLE WARNINGS	44000100 PAVEMENT REMOVAL	44000157 HOT-MIX ASPHALT REMOVAL, 2 INCH
	CU YD	SQ YD	SQ YD	TONS	POUND	TONS	SQ YD	SQ FT	SQ FT	SQ FT	SQ YD	SQ YD
22nd St/Windsor Dr	8.9	98.4	98.4	98.4			98.4	885.6		96.0		
22nd St/Enterprise Dr	5.0	55.7	55.7	55.7	6.8	1.6	55.7	501.5		42.0		15.1
22nd St/Westbrook Corporate Ctr	5.8	64.3	64.3	64.3	7.7	1.8	64.3	579.1		62.0		17.1
22nd St/Wolf Rd	8.7	96.5	96.5	81.9	3.6	0.9	96.5	868.5	447	76.0		8.0
22nd St/Mayfair Ave	9.3	103.8	103.8	50.9			103.8	934.0	149	90.0		
22nd St/Manheim Rd	7.3	81.1	81.1	28.6			81.1	729.9		43.0		
22nd St/17th Ave	6.8	76.0	76.0	119.8			76.0	684.0		40.0	95	
22nd St/14th Ave	10.8	119.8	119.8	122.6			119.8	1078.0		57.0		
22nd St/12th Ave	11.0	122.6	122.6	55.2			122.6	1103.5		80.0		
22nd St/IL 171 (1st Ave)	14.2	157.3	157.3	54.9			157.3	1415.9		161.9		
22nd St/Des Plaines Ave	8.8	97.3	97.3	79.3			97.3	875.4		78.0		
22nd St/Riverside Mall West Entrance / VETERANS DRIVE	2.5	27.5	27.5	17.8			27.5	247.1		50.0		
22nd St/Riverside Mall East Entrance	1.7	19.0	19.0	76.4			19.0	170.8		50.0		
22nd St/Mid City National Bank Entrance	8.7	96.1	96.1	101.1			96.1	865.0		85.0		
22nd St/IL 43 (Harlem Ave)	22.6	250.6	250.6	176.3			250.6	2255.0		80.0		
22nd St/Wenonah Ave	4.3	48.0	48.0	195.3			48.0	432.2		32.0		
22nd St/Home Ave	12.2	135.6	135.6	220.2			135.6	1220.0		72.0		
22nd St/Oak Park Ave	13.3	147.4	147.4	308.3			147.4	1327.0		60.0		
22nd St/Riverside / Oak Pak Ave /WESLEY AVENUE / RIVERSIDE AVEN	20.7	230.0	230.0	323.3			230.0	2070.3		61.0		
22nd St/East Ave	30.4	337.6	337.6	289.0			337.6	3038.4		80.0		
22nd St/Ridgeland Ave	26.9	298.4	298.4	269.9			298.4	2686.0		80.0		
22nd St/Lombard Ave	49.5	550.3	550.3	171.1			550.3	4953.0		80.0		
22nd St/Austin Blvd	26.1	289.8	289.8	162.3			289.8	2608.0		80.0		
22nd St/58th Ave	28.0	311.1	311.1	125.0			311.1	2800.0		80.0		
22nd St/57th Ave	13.6	384.4	384.4	94.4			384.4	1356.0		78.0		
22nd St/Central Ave	30.8	341.8	341.8	174.1			341.8	3076.0		80.0		
22nd St/54th Ave	17.9	198.6	198.6	5059.9			198.6	1787.5		80.0		
22nd St/Laramie Ave	17.1	189.8	189.8	0.0			189.8	1708.0		74.0		
22nd St/50th Ave	13.3	147.9	147.9	0.0			147.9	1331.0		76.0		
22nd St/49th Ave	13.1	145.8	145.8	0.0			145.8	1312.0		132.0		
22nd St/IL 50 (Cicero Ave)	20.9	231.9	231.9	0.0			231.9	2087.0		79.0		
TOTAL	469.9	5454.4	5454.4	8576.1	18.1	4.3	5454.4	46985.7	596.0	2314.9	95.0	40.2

ADA IMPROVEMENT	44000600 SIDEWALK REMOVAL	44003100 MEDIAN REMOVAL	66900200 NON SPECIAL WASTE DISPOSAL	78000100 THERMOPLASTIC PAVEMENT MARKING - LETTER AND SYMBOLS	78000600 THERMOPLASTIC PAVEMENT MARKING - LINE 12 INCH	78000650 THERMOPLASTIC PAVEMENT MARKING - LINE 24 INCH	78300202 PAVEMENT MARKING REMOVAL - WATER BLASTING	89502376 REBUILD EXISTING HANDHOLE	X1700112 BRICK PAVER REMOVAL	X4400501 COMBINATION CURB AND GUTTER REMOVAL AND REPLACEMENT LESS THAN OR EQUAL TO 10 FEET	X8140238 REBUILD EXISTING DOUBLE HANDHOLE
	SQ FT	SQ FT	CU YD	SQ FT	FOOT	FOOT	SQ FT	EACH	SQ FT	FOOT	EACH
22nd St/Windsor Dr	969.6	496.0	65.6		756.0	137.7	893.7			240.0	
22nd St/Enterprise Dr	1043.6		37.1	54.0	282.0	34.0	370.0	1.0		65.0	
22nd St/Westbrook Corporate Ctr	579.1		42.9		566.0		566.0	2.0		78.0	
22nd St/Wolf Rd	1475.5		64.3		732.0	150.8	882.8	1.0		137.0	
22nd St/Mayfair Ave	1019.0		69.2		364.0	55.4	419.4	1.0		177.0	
22nd St/Manheim Rd	729.9		54.1		940.0	140.6	1080.6			121.0	
22nd St/17th Ave	684.0		50.7		814.0	215.3	1029.3	1.0		298.0	1.0
22nd St/14th Ave	1133.0		79.9		406.0	12.4	418.4			129.0	1.0
22nd St/12th Ave	1103.5		81.7		320.0	88.5	408.5			171.0	
22nd St/IL 171 (1st Ave)	1415.9	976.0	104.9		768.0	239.7	1007.7			335.0	
22nd St/Des Plaines Ave	875.4		64.8		856.0	159.6	1015.6			164.0	
22nd St/Riverside Mall West Entrance / VETERANS DRIVE	247.1		12.7		148.0	28.0	176.0			65.0	
22nd St/Riverside Mall East Entrance	170.8		12.7		148.0	28.0	176.0			55.0	
22nd St/Mid City National Bank Entrance	865.0	26.0	64.1		534.0	129.6	663.6	3.0		165.0	
22nd St/IL 43 (Harlem Ave)	2255.0		167.0		892.0	201.4	1093.4	3.0		278.0	2.0
22nd St/Wenonah Ave	432.2		32.0		338.0	41.2	379.2	3.0		75.0	
22nd St/Home Ave	1220.0		90.4		352.0	109.9	461.9	4.0		150.0	1.0
22nd St/Oak Park Ave	1327.0		98.3		418.0	131.0	549.0	3.0		163.0	
22nd St/Riverside / Oak Pak Ave /WESLEY AVENUE / RIVERSIDE AVEN	2134.3		153.4		322.6	120.9	443.5	2.0		151.0	1.0
22nd St/East Ave	3049.2		225.1		454.0	133.2	587.2	2.0	798.0	188.0	
22nd St/Ridgeland Ave	2686.0		199.0		482.0	149.8	631.8	2.0		219.0	1.0
22nd St/Lombard Ave	4953.0		366.9		400.0	107.1	507.1	2.0		256.0	1.0
22nd St/Austin Blvd	2608.0		193.2		502.0	86.0	588.0	1.0		207.0	1.0
22nd St/58th Ave	2800.0		207.4		444.0	105.3	549.3	2.0		207.0	
22nd St/57th Ave	3460.0		256.3		422.0	82.2	504.2	3.0		257.0	
22nd St/Central Ave	3076.0		227.9		468.0	134.2	602.2	4.0		218.0	1.0
22nd St/54th Ave	1787.5		132.4		420.0	108.1	528.1	3.0		151.0	
22nd St/Laramie Ave	1708.0		132.5		496.0	121.7	617.7	5.0		155.0	
22nd St/50th Ave	1331.0		98.6		456.0	107.5	563.5			136.0	
22nd St/49th Ave	1312.0		97.2		440.0	110.5	550.5	2.0		146.0	
22nd St/IL 50 (Cicero Ave)	2087.0		154.6		572.0	157.8	729.8	1.0		191.0	1.0
TOTAL	50537.6	1498.0	3636.6	54.0	15512.6	3427.4	18994.0	51.0	798.0	5348.0	11.0

MODEL: $MODELNAME$
FILE NAME: D162N39-sht-ADA PMK SCHEDULE.dgn

AMES Engineering, Inc.
CONSULTING ENGINEERS
6330 Belmont Road, Suite 4B
Downers Grove, IL 60516

USER NAME = msomer	DESIGNED - MA	REVISED -	
	DRAWN - MS	REVISED -	
PLOT SCALE = $SCALE$	CHECKED - JAR	REVISED -	
PLOT DATE = 03/19/2025	DATE - 05/23/2024	REVISED -	

STATE OF ILLINOIS
DEPARTMENT OF TRANSPORTATION

ADA & PMK SCHEDULE OF QUANTITIES

SCALE: | SHEET OF SHEETS | STA. TO STA.

F.A.P RTE.	SECTION	COUNTY	TOTAL SHEETS	SHEET NO.
771	2020-266-SUR, SW & TS	COOK/DUPAGE	492	48
		CONTRACT NO. 62N39		
		ILLINOIS FED. AID PROJECT		

Long Section Number

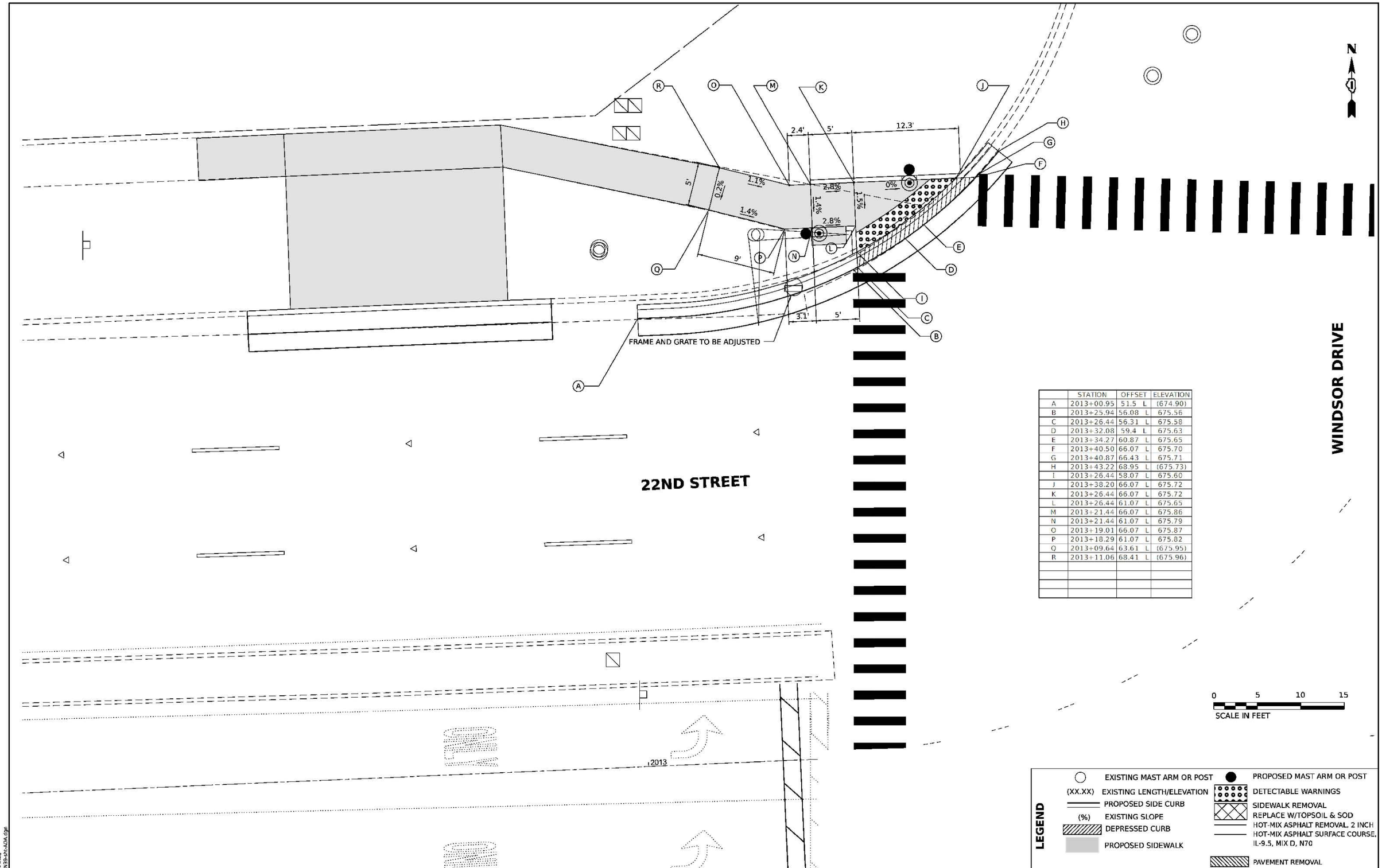

	STATION	OFFSET	ELEVATION
A	2013+00.95	51.5 L	(674.90)
B	2013+25.94	56.08 L	675.56
C	2013+26.44	56.31 L	675.58
D	2013+32.08	59.4 L	675.63
E	2013+34.27	60.87 L	675.65
F	2013+40.50	66.07 L	675.70
G	2013+40.87	66.43 L	675.71
H	2013+43.22	68.95 L	(675.73)
I	2013+26.44	58.07 L	675.60
J	2013+38.20	66.07 L	675.72
K	2013+26.44	66.07 L	675.72
L	2013+26.44	61.07 L	675.65
M	2013+21.44	66.07 L	675.86
N	2013+21.44	61.07 L	675.79
O	2013+19.01	66.07 L	675.87
P	2013+18.29	61.07 L	675.82
Q	2013+09.64	63.61 L	(675.95)
R	2013+11.06	68.41 L	(675.96)

MODEL: $MODELNAME$
FILE NAME: D162N39-sh-ADA.dgn

AMES Engineering, Inc.
CONSULTING ENGINEERS
6330 Belmont Road, Suite 4B
Downers Grove, IL 60516

USER NAME = msomer	DESIGNED - MS, MA	REVISED -	
	DRAWN - MS, MA, MD, SR	REVISED -	
PLOT SCALE = $SCALE$	CHECKED - JR, AS	REVISED -	
PLOT DATE = 03/19/2025	DATE - 11/08/2024	REVISED -	

STATE OF ILLINOIS
DEPARTMENT OF TRANSPORTATION

22ND STREET/CERMAK ROAD – ADA
CERMAK ROAD /22ND STREET & WINDSOR DRIVE

SCALE: 1"=5' | SHEET $ADAP1 OF $ADAT SHEETS | STA. NA TO STA. NA

F.A.P R.T.E.	SECTION	COUNTY	TOTAL SHEETS	SHEET NO.
771	2020-266-SUR, SW & TS	COOK, DUPAGE	492	49
		CONTRACT NO. 62N39		
		ILLINOIS	FED. AID PROJECT	

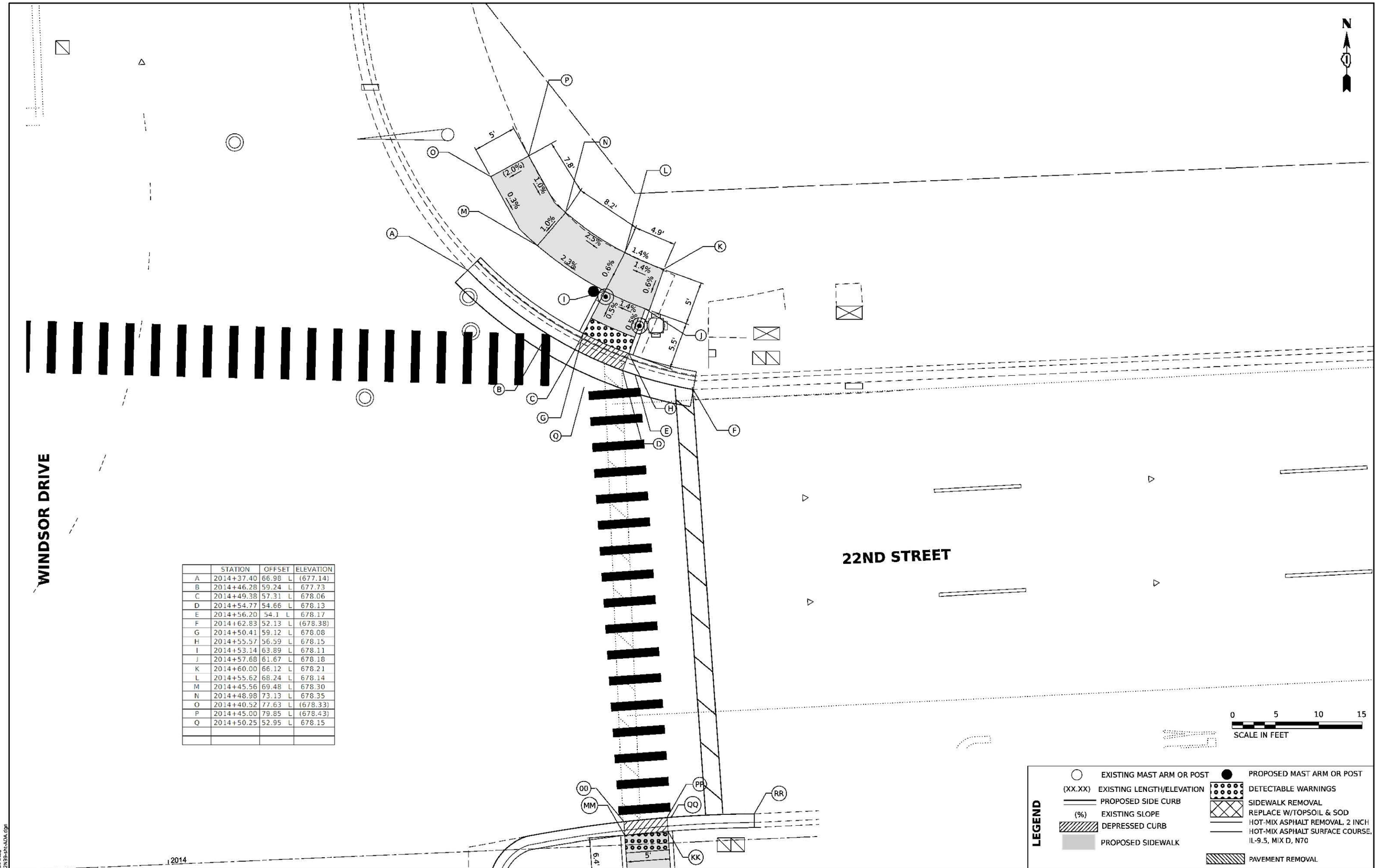

	STATION	OFFSET	ELEVATION
A	2014+37.40	66.98 L	(677.14)
B	2014+46.28	59.24 L	677.73
C	2014+49.38	57.31 L	678.06
D	2014+54.77	54.66 L	678.13
E	2014+56.20	54.1 L	678.17
F	2014+62.83	52.13 L	(678.38)
G	2014+50.41	59.12 L	678.08
H	2014+55.57	56.59 L	678.15
I	2014+53.14	63.89 L	678.11
J	2014+57.68	61.67 L	678.18
K	2014+60.00	66.12 L	678.21
L	2014+55.62	68.24 L	678.14
M	2014+45.56	69.48 L	678.30
N	2014+48.98	73.13 L	678.35
O	2014+40.52	77.63 L	(678.33)
P	2014+45.00	79.85 L	(678.43)
Q	2014+50.25	52.95 L	678.15

MODEL: $MODELNAME$
FILE NAME: D162N39-sh-ADA.dgn

AMES Engineering, Inc.
CONSULTING ENGINEERS
6330 Belmont Road, Suite 4B
Downers Grove, IL 60516

USER NAME = msomer	DESIGNED - MS, MA	REVISED -	
	DRAWN - MS, MA, MD, SR	REVISED -	
PLOT SCALE = $SCALE$	CHECKED - JR, AS	REVISED -	
PLOT DATE = 03/19/2025	DATE - 11/08/2024	REVISED -	

STATE OF ILLINOIS
DEPARTMENT OF TRANSPORTATION

22ND STREET/CERMAK ROAD – ADA
CERMAK ROAD /22ND STREET & WINDSOR DRIVE

SCALE: 1"=5' | SHEET $ADAP1 OF $ADAT SHEETS | STA. NA TO STA. NA

F.A.P R.T.E.	SECTION	COUNTY	TOTAL SHEETS	SHEET NO.
771	2020-266-SUR, SW & TS	COOK, DUPAGE	492	50
		CONTRACT NO. 62N39		
		ILLINOIS	FED. AID PROJECT	

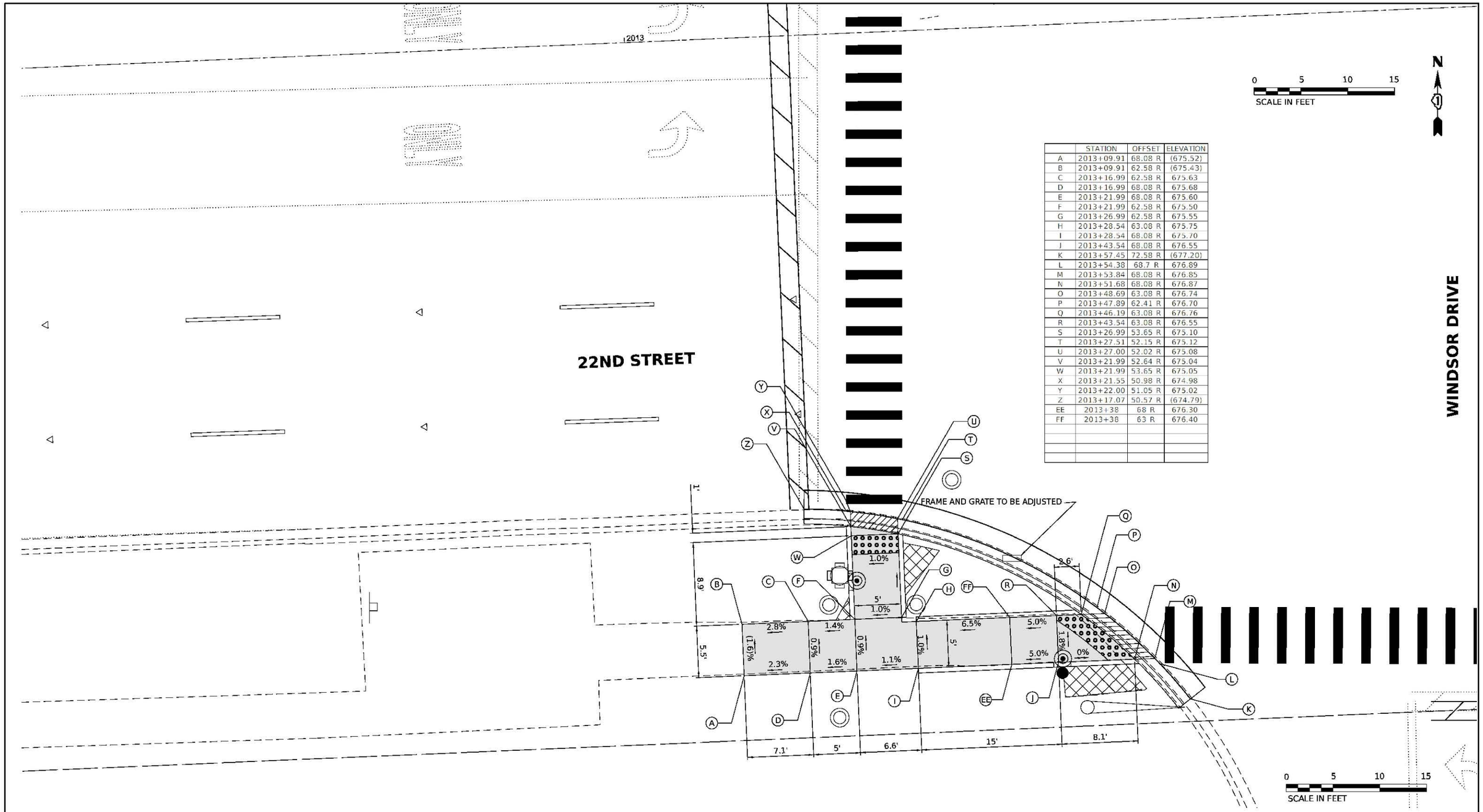

	STATION	OFFSET	ELEVATION
A	2013+09.91	68.08 R	(675.52)
B	2013+09.91	62.58 R	(675.43)
C	2013+16.99	62.58 R	675.63
D	2013+16.99	68.08 R	675.68
E	2013+21.99	68.08 R	675.60
F	2013+21.99	62.58 R	675.50
G	2013+26.99	62.58 R	675.55
H	2013+28.54	63.08 R	675.75
I	2013+28.54	68.08 R	675.70
J	2013+43.54	68.08 R	676.55
K	2013+57.45	72.58 R	(677.20)
L	2013+54.38	68.7 R	676.89
M	2013+53.84	68.08 R	676.85
N	2013+51.68	68.08 R	676.87
O	2013+48.69	63.08 R	676.74
P	2013+47.89	62.41 R	676.70
Q	2013+46.19	63.08 R	676.76
R	2013+43.54	63.08 R	676.55
S	2013+26.99	53.65 R	675.10
T	2013+27.51	52.15 R	675.12
U	2013+27.00	52.02 R	675.08
V	2013+21.99	52.64 R	675.04
W	2013+21.99	53.65 R	675.05
X	2013+21.55	50.98 R	674.98
Y	2013+22.00	51.05 R	675.02
Z	2013+17.07	50.57 R	(674.79)
EE	2013+38	68 R	676.30
FF	2013+38	63 R	676.40

LEGEND

- EXISTING MAST ARM OR POST
- PROPOSED MAST ARM OR POST
- (XX.XX) EXISTING LENGTH/ELEVATION
- DETECTABLE WARNINGS
- PROPOSED SIDE CURB
- SIDEWALK REMOVAL
- (%) EXISTING SLOPE
- REPLACE W/TOPSOIL & SOD
- DEPRESSED CURB
- HOT-MIX ASPHALT REMOVAL, 2 INCH
- PROPOSED SIDEWALK
- HOT-MIX ASPHALT SURFACE COURSE, IL-9.5, MIX D, N70
- PAVEMENT REMOVAL

MODEL: $MODELNAME$
FILE NAME: D162N39-sht-ADA.dgn

AMES Engineering, Inc.
CONSULTING ENGINEERS
6330 Belmont Road, Suite 4B
Downers Grove, IL 60516

USER NAME = msomer	DESIGNED - MS, MA	REVISED -	
	DRAWN - MS, MA, MD, SR	REVISED -	
PLOT SCALE = $SCALE$	CHECKED - JR, AS	REVISED -	
PLOT DATE = 03/19/2025	DATE - 11/08/2024	REVISED -	

STATE OF ILLINOIS
DEPARTMENT OF TRANSPORTATION

22ND STREET/CERMAK ROAD – ADA
CERMAK ROAD /22ND STREET & WINDSOR DRIVE

SCALE: 1"=5' | SHEET$ADAP1 OF$ADAT SHEETS | STA. NA TO STA. NA

F.A.P R.T.E.	SECTION	COUNTY	TOTAL SHEETS	SHEET NO.
771	2020-266-SUR, SW & TS	COOK, DUPAGE	492	51
		CONTRACT NO. 62N39		
		ILLINOIS	FED. AID PROJECT	

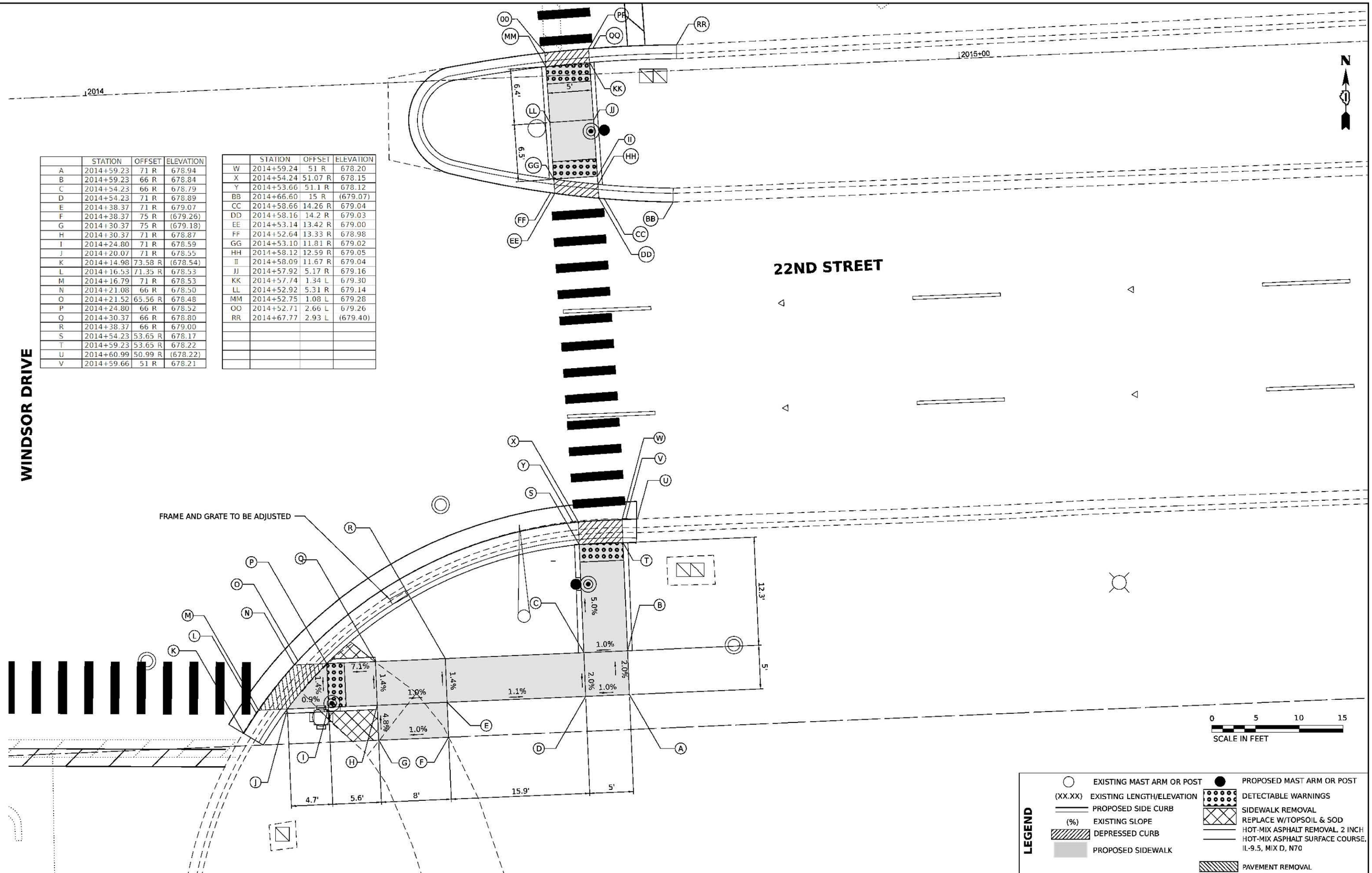

	STATION	OFFSET	ELEVATION
A	2014+59.23	71 R	678.94
B	2014+59.23	66 R	678.84
C	2014+54.23	66 R	678.79
D	2014+54.23	71 R	678.89
E	2014+38.37	71 R	679.07
F	2014+38.37	75 R	(679.26)
G	2014+30.37	75 R	(679.18)
H	2014+30.37	71 R	678.87
I	2014+24.80	71 R	678.59
J	2014+20.07	71 R	678.55
K	2014+14.98	73.58 R	(678.54)
L	2014+16.53	71.35 R	678.53
M	2014+16.79	71 R	678.53
N	2014+21.08	66 R	678.50
O	2014+21.52	65.56 R	678.48
P	2014+24.80	66 R	678.52
Q	2014+30.37	66 R	678.80
R	2014+38.37	66 R	679.00
S	2014+54.23	53.65 R	678.17
T	2014+59.23	53.65 R	678.22
U	2014+60.99	50.99 R	(678.22)
V	2014+59.66	51 R	678.21

	STATION	OFFSET	ELEVATION
W	2014+59.24	51 R	678.20
X	2014+54.24	51.07 R	678.15
Y	2014+53.66	51.1 R	678.12
BB	2014+66.60	15 R	(679.07)
CC	2014+58.66	14.26 R	679.04
DD	2014+58.16	14.2 R	679.03
EE	2014+53.14	13.42 R	679.00
FF	2014+52.64	13.33 R	678.98
GG	2014+53.10	11.81 R	679.02
HH	2014+58.12	12.59 R	679.05
II	2014+58.09	11.67 R	679.04
JJ	2014+57.92	5.17 R	679.16
KK	2014+57.74	1.34 L	679.30
LL	2014+52.92	5.31 R	679.14
MM	2014+52.75	1.08 L	679.28
OO	2014+52.71	2.66 L	679.26
RR	2014+67.77	2.93 L	(679.40)

MODEL: $MODELNAME$
FILE NAME: D162N39-sht-ADA.dgn

AMES Engineering, Inc.
CONSULTING ENGINEERS
6330 Belmont Road, Suite 4B
Downers Grove, IL 60516

USER NAME = msomer	DESIGNED - MS, MA	REVISED -	
	DRAWN - MS, MA, MD, SR	REVISED -	
PLOT SCALE = $SCALE$	CHECKED - JR, AS	REVISED -	
PLOT DATE = 03/19/2025	DATE - 11/08/2024	REVISED -	

STATE OF ILLINOIS
DEPARTMENT OF TRANSPORTATION

22ND STREET/CERMAK ROAD – ADA
CERMAK ROAD /22ND STREET & WINDSOR DRIVE

SCALE: 1"=5' | SHEET$ADAP1 OF$ADAT SHEETS | STA. NA | TO STA. NA

F.A.P R.T.E.	SECTION	COUNTY	TOTAL SHEETS	SHEET NO.
771	2020-266-SUR, SW & TS	COOK, DUPAGE	492	52

CONTRACT NO. 62N39

ILLINOIS | FED. AID PROJECT

	STATION	OFFSET	ELEVATION
A	2059+30.72	32.78 L	(661.19)
B	2059+30.72	33.78 L	(661.13)
C	2059+30.72	34.37 L	(661.60)
D	2059+18.79	32.78 L	661.28
E	2059+18.79	33.78 L	661.27
F	2059+18.79	34.37 L	661.31
G	2059+13.79	32.78 L	661.32
H	2059+13.79	33.78 L	661.31
I	2059+13.79	34.37 L	661.35
J	2059+11.14	32.78 L	(661.34)
K	2059+11.14	33.78 L	(661.30)
L	2059+11.14	34.37 L	(661.73)
M	2059+13.79	40.37 L	661.65
N	2059+18.79	40.37 L	661.61
O	2059+23.79	40.37 L	662.01
P	2059+28.79	40.37 L	662.06
Q	2059+13.79	45.37 L	661.71
R	2059+18.79	45.37 L	661.71
S	2059+23.79	45.37 L	662.06
T	2059+28.79	45.37 L	662.11
U	2059+23.79	37.87 L	661.99
V	2059+27.79	37.87 L	662.03
PM3	2059+13.79	32.78 L	661.32
PM4	2059+18.79	32.78 L	661.28

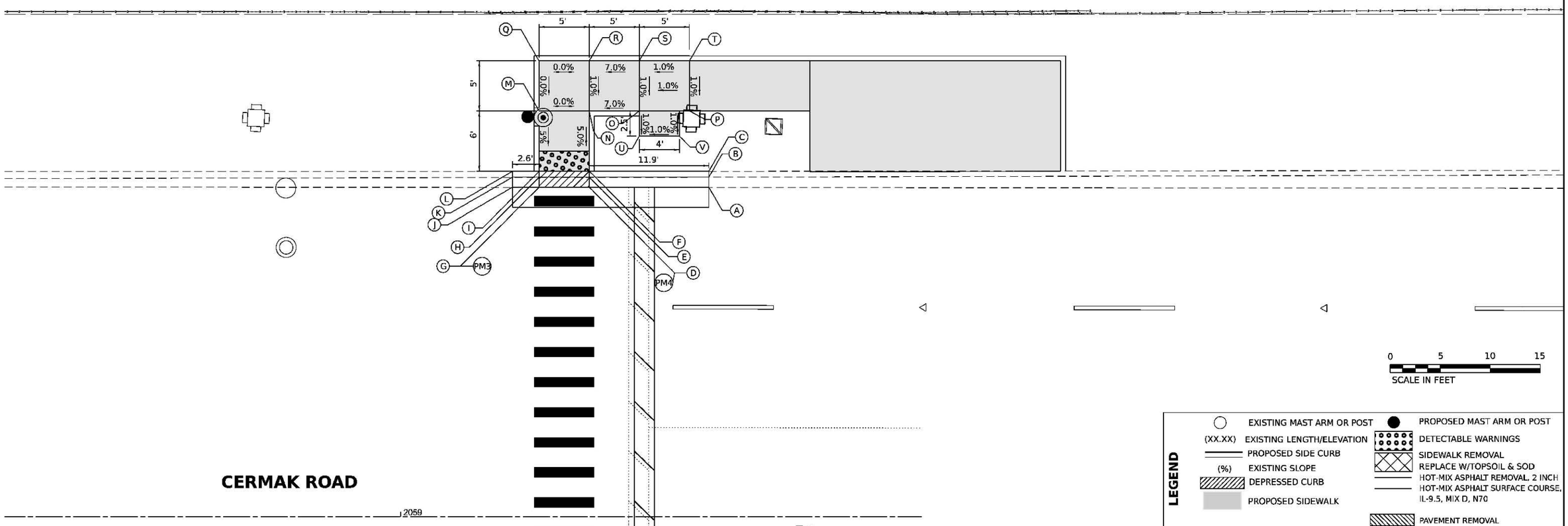

LEGEND

- EXISTING MAST ARM OR POST
- PROPOSED MAST ARM OR POST
- (XX.XX) EXISTING LENGTH/ELEVATION
- DETECTABLE WARNINGS
- PROPOSED SIDE CURB
- SIDEWALK REMOVAL
- (%) EXISTING SLOPE
- REPLACE W/TOPSOIL & SOD
- DEPRESSED CURB
- HOT-MIX ASPHALT REMOVAL, 2 INCH
- HOT-MIX ASPHALT SURFACE COURSE, IL-9.5, MIX D, N70
- PROPOSED SIDEWALK
- PAVEMENT REMOVAL

MODEL: $MODELNAME$
FILE NAME: D162N39-sht-ADA.dgn

AMES Engineering, Inc.
CONSULTING ENGINEERS
6330 Belmont Road, Suite 4B
Downers Grove, IL 60516

USER NAME = msomer	DESIGNED - MS, MA	REVISED -	
	DRAWN - MS, MA, MD, SR	REVISED -	
PLOT SCALE = $SCALE$	CHECKED - JR, AS	REVISED -	
PLOT DATE = 03/19/2025	DATE - 11/08/2024	REVISED -	

STATE OF ILLINOIS
DEPARTMENT OF TRANSPORTATION

22ND STREET/CERMAK ROAD – ADA
CERMAK ROAD AND ENTERPRISE DRIVE – NE CORNER

SCALE: 1"=5' | SHEET$ADAP1 OF$ADAT SHEETS | STA. NA TO STA. NA

F.A.P R.T.E.	SECTION	COUNTY	TOTAL SHEETS	SHEET NO.
771	2020-266-SUR, SW & TS	COOK, DUPAGE	492	53

CONTRACT NO. 62N39

ILLINOIS | FED. AID PROJECT

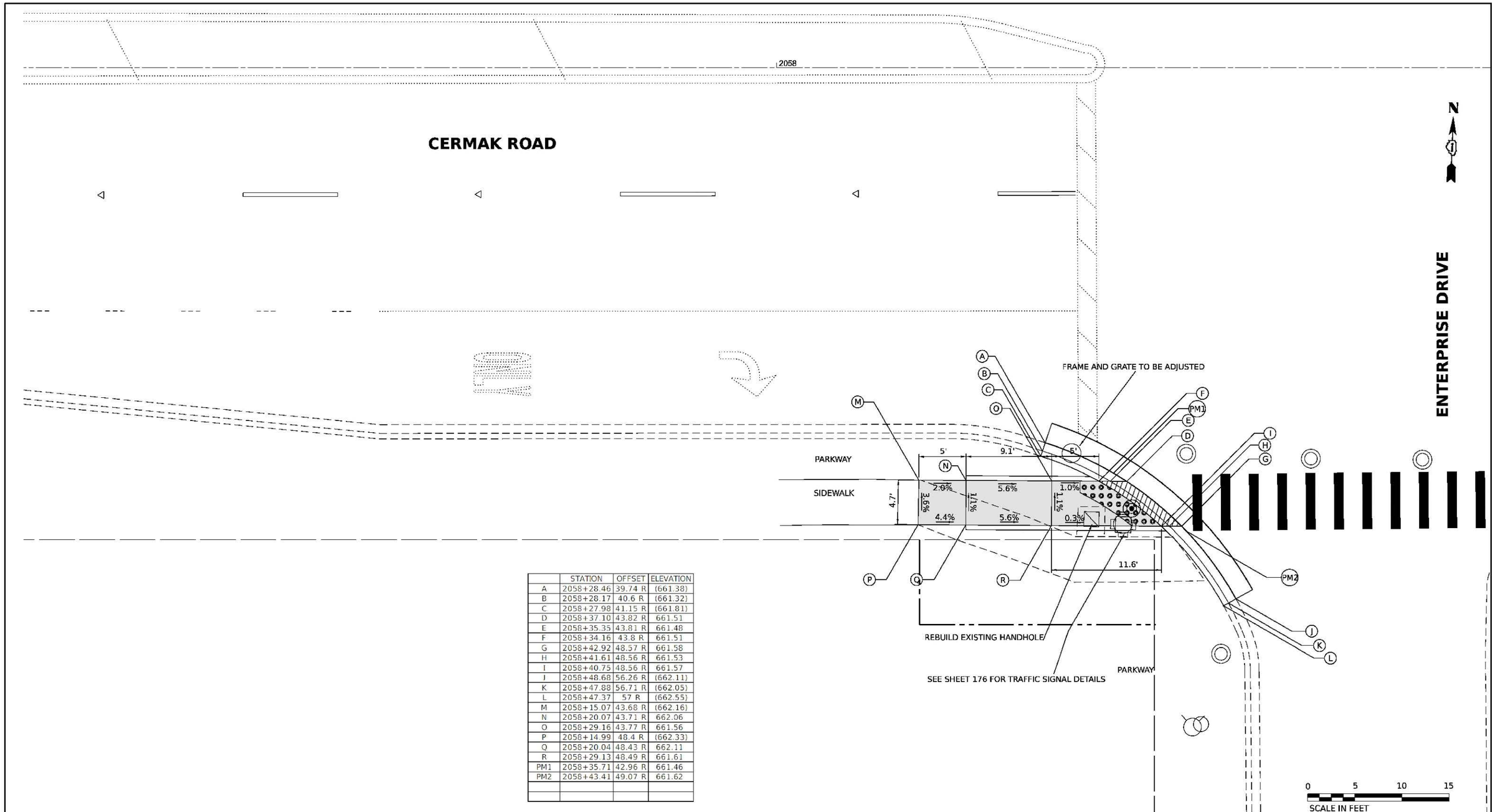

	STATION	OFFSET	ELEVATION
A	2058+28.46	39.74 R	(661.38)
B	2058+28.17	40.6 R	(661.32)
C	2058+27.98	41.15 R	(661.81)
D	2058+37.10	43.82 R	661.51
E	2058+35.35	43.81 R	661.48
F	2058+34.16	43.8 R	661.51
G	2058+42.92	48.57 R	661.58
H	2058+41.61	48.56 R	661.53
I	2058+40.75	48.56 R	661.57
J	2058+48.68	56.26 R	(662.11)
K	2058+47.88	56.71 R	(662.05)
L	2058+47.37	57 R	(662.55)
M	2058+15.07	43.68 R	(662.16)
N	2058+20.07	43.71 R	662.06
O	2058+29.16	43.77 R	661.56
P	2058+14.99	48.4 R	(662.33)
Q	2058+20.04	48.43 R	662.11
R	2058+29.13	48.49 R	661.61
PM1	2058+35.71	42.96 R	661.46
PM2	2058+43.41	49.07 R	661.62

LEGEND

- EXISTING MAST ARM OR POST
- PROPOSED MAST ARM OR POST
- (XX.XX) EXISTING LENGTH/ELEVATION
- DETECTABLE WARNINGS
- PROPOSED SIDE CURB
- SIDEWALK REMOVAL
- (%) EXISTING SLOPE
- REPLACE W/TOPSOIL & SOD
- DEPRESSED CURB
- HOT-MIX ASPHALT REMOVAL, 2 INCH
- PROPOSED SIDEWALK
- HOT-MIX ASPHALT SURFACE COURSE, IL-9.5, MIX D, N70
- PAVEMENT REMOVAL

MODEL: $MODELNAME$
FILE NAME: D162N39-sht-ADA.dgn

AMES Engineering, Inc.
CONSULTING ENGINEERS
6330 Belmont Road, Suite 4B
Downers Grove, IL 60516

USER NAME = msomer	DESIGNED - MS, MA	REVISED -	
	DRAWN - MS, MA, MD, SR	REVISED -	
PLOT SCALE = $SCALE$	CHECKED - JR, AS	REVISED -	
PLOT DATE = 03/19/2025	DATE - 11/08/2024	REVISED -	

STATE OF ILLINOIS
DEPARTMENT OF TRANSPORTATION

22ND STREET/CERMAK ROAD – ADA
CERMAK ROAD AND ENTERPRISE DRIVE – SW CORNER

SCALE: 1"=5' | SHEET$ADAP1 OF$ADAT SHEETS | STA. NA TO STA. NA

F.A.P R.T.E.	SECTION	COUNTY	TOTAL SHEETS	SHEET NO.
771	2020-266-SUR, SW & TS	COOK, DUPAGE	492	54
		CONTRACT NO. 62N39		
		ILLINOIS	FED. AID PROJECT	

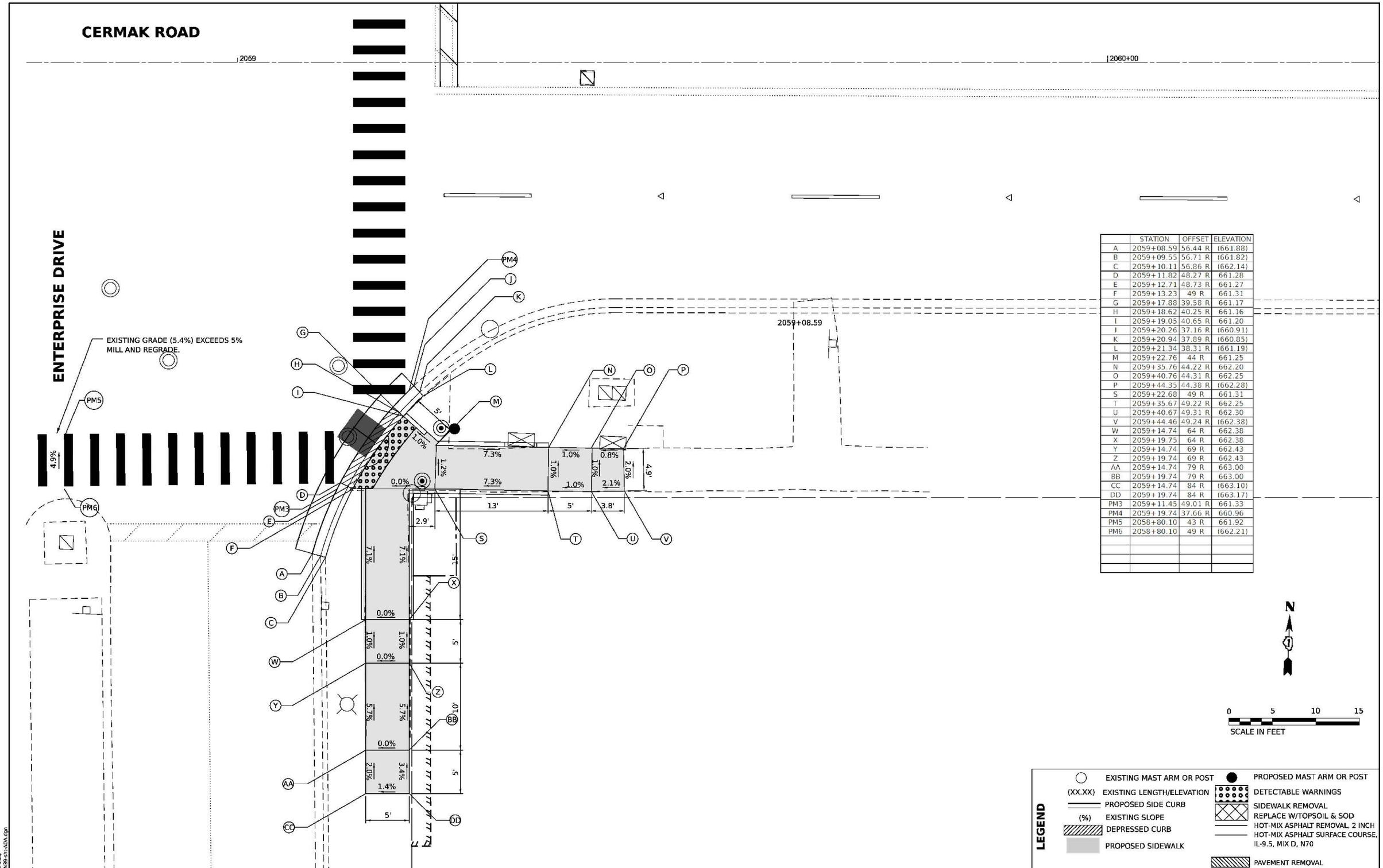

	STATION	OFFSET	ELEVATION
A	2059+08.59	56.44 R	(661.88)
B	2059+09.55	56.71 R	(661.82)
C	2059+10.11	56.86 R	(662.14)
D	2059+11.82	48.27 R	661.28
E	2059+12.71	48.73 R	661.27
F	2059+13.23	49 R	661.31
G	2059+17.88	39.58 R	661.17
H	2059+18.62	40.25 R	661.16
I	2059+19.05	40.65 R	661.20
J	2059+20.26	37.16 R	(660.91)
K	2059+20.94	37.89 R	(660.85)
L	2059+21.34	38.31 R	(661.19)
M	2059+22.76	44 R	661.25
N	2059+35.76	44.22 R	662.20
O	2059+40.76	44.31 R	662.25
P	2059+44.35	44.38 R	(662.28)
S	2059+22.68	49 R	661.31
T	2059+35.67	49.22 R	662.25
U	2059+40.67	49.31 R	662.30
V	2059+44.46	49.24 R	(662.38)
W	2059+14.74	64 R	662.38
X	2059+19.75	64 R	662.38
Y	2059+14.74	69 R	662.43
Z	2059+19.74	69 R	662.43
AA	2059+14.74	79 R	663.00
BB	2059+19.74	79 R	663.00
CC	2059+14.74	84 R	(663.10)
DD	2059+19.74	84 R	(663.17)
PM3	2059+11.45	49.01 R	661.33
PM4	2059+19.74	37.66 R	660.96
PM5	2058+80.10	43 R	661.92
PM6	2058+80.10	49 R	(662.21)

MODEL: $MODELNAME$
FILE NAME: D162N39-sht-ADA.dgn

AMES Engineering, Inc.
CONSULTING ENGINEERS
6330 Belmont Road, Suite 4B
Downers Grove, IL 60516

USER NAME = msomer	DESIGNED - MS, MA	REVISED -	
	DRAWN - MS, MA, MD, SR	REVISED -	
PLOT SCALE = $SCALE$	CHECKED - JR, AS	REVISED -	
PLOT DATE = 03/19/2025	DATE - 11/08/2024	REVISED -	

STATE OF ILLINOIS
DEPARTMENT OF TRANSPORTATION

22ND STREET/CERMAK ROAD – ADA
CERMAK ROAD AND ENTERPRISE DRIVE – SE CORNER

SCALE: 1"=5' | SHEET$ADAP1 OF$ADAT SHEETS | STA. NA TO STA. NA

F.A.P. R.T.E.	SECTION	COUNTY	TOTAL SHEETS	SHEET NO.
771	2020-266-SUR, SW & TS	COOK, DUPAGE	492	55

CONTRACT NO. 62N39
ILLINOIS | FED. AID PROJECT

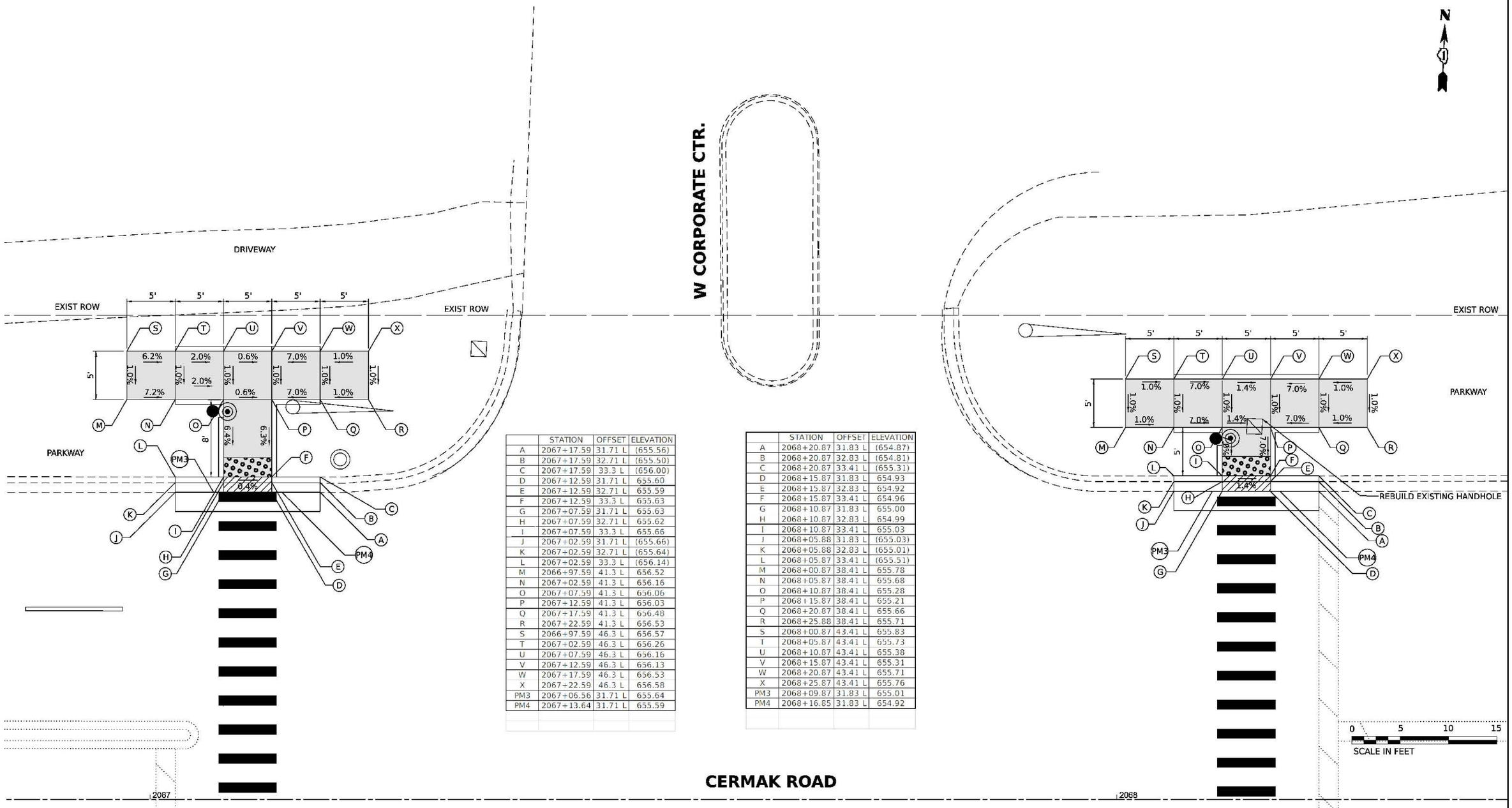

	STATION	OFFSET	ELEVATION
A	2067+17.59	31.71 L	(655.56)
B	2067+17.59	32.71 L	(655.50)
C	2067+17.59	33.3 L	(656.00)
D	2067+12.59	31.71 L	655.60
E	2067+12.59	32.71 L	655.59
F	2067+12.59	33.3 L	655.63
G	2067+07.59	31.71 L	655.63
H	2067+07.59	32.71 L	655.62
I	2067+07.59	33.3 L	655.66
J	2067+02.59	31.71 L	(655.66)
K	2067+02.59	32.71 L	(655.64)
L	2067+02.59	33.3 L	(656.14)
M	2066+97.59	41.3 L	656.52
N	2067+02.59	41.3 L	656.16
O	2067+07.59	41.3 L	656.06
P	2067+12.59	41.3 L	656.03
Q	2067+17.59	41.3 L	656.48
R	2067+22.59	41.3 L	656.53
S	2066+97.59	46.3 L	656.57
T	2067+02.59	46.3 L	656.26
U	2067+07.59	46.3 L	656.16
V	2067+12.59	46.3 L	656.13
W	2067+17.59	46.3 L	656.53
X	2067+22.59	46.3 L	656.58
PM3	2067+06.56	31.71 L	655.64
PM4	2067+13.64	31.71 L	655.59

	STATION	OFFSET	ELEVATION
A	2068+20.87	31.83 L	(654.87)
B	2068+20.87	32.83 L	(654.81)
C	2068+20.87	33.41 L	(655.31)
D	2068+15.87	31.83 L	654.93
E	2068+15.87	32.83 L	654.92
F	2068+15.87	33.41 L	654.96
G	2068+10.87	31.83 L	655.00
H	2068+10.87	32.83 L	654.99
I	2068+10.87	33.41 L	655.03
J	2068+05.88	31.83 L	(655.03)
K	2068+05.88	32.83 L	(655.01)
L	2068+05.87	33.41 L	(655.51)
M	2068+00.87	38.41 L	655.78
N	2068+05.87	38.41 L	655.68
O	2068+10.87	38.41 L	655.28
P	2068+15.87	38.41 L	655.21
Q	2068+20.87	38.41 L	655.66
R	2068+25.88	38.41 L	655.71
S	2068+00.87	43.41 L	655.83
T	2068+05.87	43.41 L	655.73
U	2068+10.87	43.41 L	655.38
V	2068+15.87	43.41 L	655.31
W	2068+20.87	43.41 L	655.71
X	2068+25.87	43.41 L	655.76
PM3	2068+09.87	31.83 L	655.01
PM4	2068+16.85	31.83 L	654.92

LEGEND

- EXISTING MAST ARM OR POST
- PROPOSED MAST ARM OR POST
- (XX.XX) EXISTING LENGTH/ELEVATION
- DETECTABLE WARNINGS
- PROPOSED SIDE CURB
- SIDEWALK REMOVAL
- (%) EXISTING SLOPE
- REPLACE W/TOPSOIL & SOD
- DEPRESSED CURB
- HOT-MIX ASPHALT REMOVAL, 2 INCH
- HOT-MIX ASPHALT SURFACE COURSE, IL-9.5, MIX D, N70
- PROPOSED SIDEWALK
- PAVEMENT REMOVAL

MODEL: $MODELNAME$
FILE NAME: D162N39-sht-ADA.dgn

AMES Engineering, Inc.
CONSULTING ENGINEERS
6330 Belmont Road, Suite 4B
Downers Grove, IL 60516

USER NAME = msomer	DESIGNED - MS, MA	REVISED -	
	DRAWN - MS, MA, MD, SR	REVISED -	
PLOT SCALE = $SCALE$	CHECKED - JR, AS	REVISED -	
PLOT DATE = 03/19/2025	DATE - 11/08/2024	REVISED -	

STATE OF ILLINOIS
DEPARTMENT OF TRANSPORTATION

22ND STREET/CERMAK ROAD – ADA
CERMAK ROAD AND WESTBROOK CORPORATE CENTER

SCALE: 1"=5' | SHEET $ADAP1 OF $ADAT SHEETS | STA. NA TO STA. NA

F.A.P R.T.E.	SECTION	COUNTY	TOTAL SHEETS	SHEET NO.
771	2020-266-SUR, SW & TS	COOK, DUPAGE	492	56
		CONTRACT NO. 62N39		
		ILLINOIS	FED. AID PROJECT	

CERMAK ROAD

	STATION	OFFSET	ELEVATION
A	2066+94.90	42.51 R	(655.40)
B	2066+94.90	43.51 R	(655.34)
C	2066+94.90	44.09 R	(655.76)
D	2067+02.21	43.12 R	655.36
E	2067+01.96	44.08 R	655.32
F	2067+01.81	44.65 R	655.68
G	2067+07.19	44.62 R	655.26
H	2067+06.81	45.54 R	655.25
I	2067+06.59	46.08 R	655.29
J	2067+17.65	51.53 R	(655.12)
K	2067+16.94	52.24 R	(655.11)
L	2067+16.53	52.65 R	(655.15)
M	2066+94.90	51.1 R	655.78
N	2066+99.49	51.34 R	655.71
O	2067+03.93	52.56 R	655.37
P	2067+11.61	57.63 R	655.22
PM3	2067+06.60	44.39 R	655.27
PM4	2067+17.65	51.53 R	655.12

	STATION	OFFSET	ELEVATION
A	2068+04.01	52.09 R	(654.83)
B	2068+04.69	52.83 R	(654.78)
C	2068+05.08	53.26 R	(655.18)
D	2068+06.89	49.89 R	654.85
E	2068+07.42	50.74 R	654.84
F	2068+07.73	51.23 R	654.88
G	2068+16.32	45.63 R	654.81
H	2068+16.67	46.57 R	654.80
I	2068+16.88	47.11 R	654.84
J	2068+21.11	43.96 R	654.79
K	2068+21.42	44.91 R	654.73
L	2068+21.60	45.47 R	655.02
M	2068+25.92	42.56 R	(654.77)
N	2068+26.22	43.51 R	(654.71)
O	2068+26.40	44.07 R	(655.05)
P	2068+08.77	53.3 R	654.90
Q	2068+11.68	57.02 R	654.95
R	2068+19.35	53.66 R	654.91
S	2068+23.73	52.13 R	655.09
T	2068+28.53	50.75 R	655.12
PM3	2068+04.65	51.53 R	654.84
PM4	2068+16.86	45.43 R	654.81

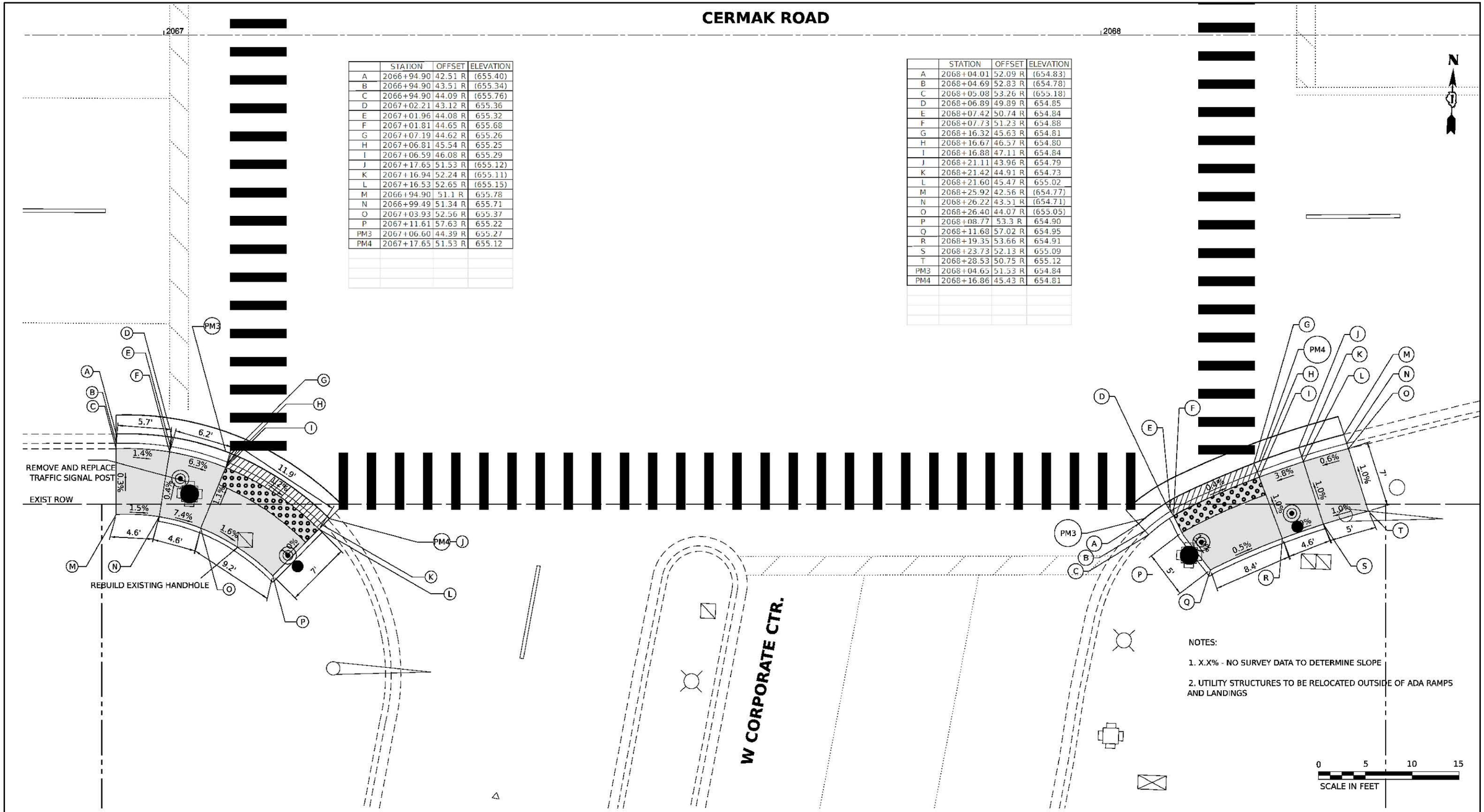

LEGEND

- EXISTING MAST ARM OR POST
- (XX.XX) EXISTING LENGTH/ELEVATION
- PROPOSED SIDE CURB
- (%) EXISTING SLOPE
- DEPRESSED CURB
- PROPOSED SIDEWALK
- PROPOSED MAST ARM OR POST
- DETECTABLE WARNINGS
- SIDEWALK REMOVAL
- REPLACE W/TOPSOIL & SOD
- HOT-MIX ASPHALT REMOVAL, 2 INCH
- HOT-MIX ASPHALT SURFACE COURSE, IL-9.5, MIX D, N70
- PAVEMENT REMOVAL

MODEL: $MODELNAME$
FILE NAME: D162N39-sht-ADA.dgn

AMES Engineering, Inc.
CONSULTING ENGINEERS
6330 Belmont Road, Suite 4B
Downers Grove, IL 60516

USER NAME = msomer	DESIGNED - MS, MA	REVISED -	
	DRAWN - MS, MA, MD, SR	REVISED -	
PLOT SCALE = $SCALE$	CHECKED - JR, AS	REVISED -	
PLOT DATE = 03/19/2025	DATE - 11/08/2024	REVISED -	

STATE OF ILLINOIS
DEPARTMENT OF TRANSPORTATION

22ND STREET/CERMAK ROAD – ADA
CERMAK ROAD AND WESTBROOK CORPORATE CENTER

SCALE: 1"=5' | SHEET$ADAP1 OF$ADAT SHEETS | STA. NA TO STA. NA

F.A.P R.T.E.	SECTION	COUNTY	TOTAL SHEETS	SHEET NO.
771	2020-266-SUR, SW & TS	COOK, DUPAGE	492	57
		CONTRACT NO. 62N39		
		ILLINOIS	FED. AID PROJECT	

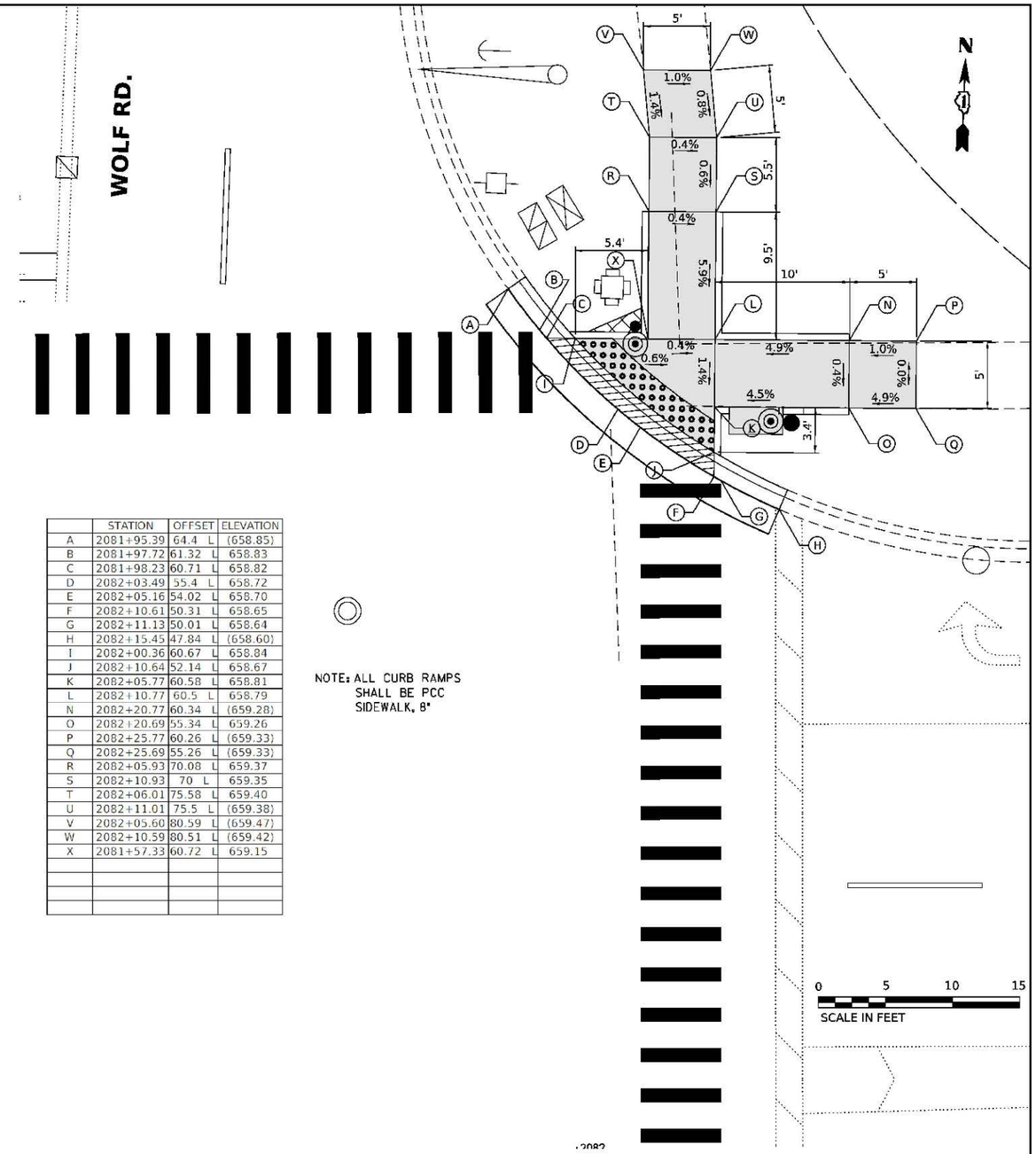

	STATION	OFFSET	ELEVATION
A	2081+95.39	64.4 L	(658.85)
B	2081+97.72	61.32 L	658.83
C	2081+98.23	60.71 L	658.82
D	2082+03.49	55.4 L	658.72
E	2082+05.16	54.02 L	658.70
F	2082+10.61	50.31 L	658.65
G	2082+11.13	50.01 L	658.64
H	2082+15.45	47.84 L	(658.60)
I	2082+00.36	60.67 L	658.84
J	2082+10.64	52.14 L	658.67
K	2082+05.77	60.58 L	658.81
L	2082+10.77	60.5 L	658.79
N	2082+20.77	60.34 L	(659.28)
O	2082+20.69	55.34 L	659.26
P	2082+25.77	60.26 L	(659.33)
Q	2082+25.69	55.26 L	(659.33)
R	2082+05.93	70.08 L	659.37
S	2082+10.93	70 L	659.35
T	2082+06.01	75.58 L	659.40
U	2082+11.01	75.5 L	(659.38)
V	2082+05.60	80.59 L	(659.47)
W	2082+10.59	80.51 L	(659.42)
X	2081+57.33	60.72 L	659.15

NOTE: ALL CURB RAMPS SHALL BE PCC SIDEWALK, 8"

LEGEND

- EXISTING MAST ARM OR POST
- PROPOSED MAST ARM OR POST
- (XX.XX) EXISTING LENGTH/ELEVATION
- DETECTABLE WARNINGS
- PROPOSED SIDE CURB
- SIDEWALK REMOVAL
- (%) EXISTING SLOPE
- REPLACE W/TOPSOIL & SOD
- DEPRESSED CURB
- HOT-MIX ASPHALT REMOVAL, 2 INCH
- PROPOSED SIDEWALK
- HOT-MIX ASPHALT SURFACE COURSE, IL-9.5, MIX D, N70
- PAVEMENT REMOVAL

MODEL: $MODELNAME$
FILE NAME: D162N39-sh-ADA.dgn

AMES Engineering, Inc.
CONSULTING ENGINEERS
6330 Belmont Road, Suite 4B
Downers Grove, IL 60516

USER NAME = msomer	DESIGNED - MS, MA	REVISED -	
	DRAWN - MS, MA, MD, SR	REVISED -	
PLOT SCALE = $SCALE$	CHECKED - JR, AS	REVISED -	
PLOT DATE = 03/19/2025	DATE - 11/08/2024	REVISED -	

STATE OF ILLINOIS
DEPARTMENT OF TRANSPORTATION

22ND STREET/CERMAK ROAD – ADA
CERMAK ROAD /22ND STREET & WOLF ROAD

SCALE: 1"=5' | SHEET $ADAP1 OF $ADAT SHEETS | STA. NA TO STA. NA

F.A.P R.T.E.	SECTION	COUNTY	TOTAL SHEETS	SHEET NO.
771	2020-266-SUR, SW & TS	COOK, DUPAGE	492	58

CONTRACT NO. 62N39

ILLINOIS | FED. AID PROJECT

CERMAK ROAD

	STATION	OFFSET	ELEVATION
A	2081+97.92	86.17 R	(657.16)
B	2081+98.09	77.19 R	657.26
C	2081+98.10	77.03 R	657.26
D	2081+98.85	71.28 R	657.33
E	2081+98.87	71.19 R	657.33
F	2082+04.40	55.4 R	657.55
G	2082+06.24	52.35 R	657.63
H	2082+09.09	48.67 R	657.67
I	2082+10.46	47.22 R	657.68
J	2082+12.01	45.76 R	(657.70)
K	2082+05.51	86.18 R	(657.43)
L	2082+00.01	86.17 R	(657.48)
M	2082+00.17	77.19 R	657.28
N	2082+05.66	77.62 R	657.32
O	2082+06.74	72.74 R	657.39
P	2082+00.90	71.66 R	657.35
Q	2082+12.02	66.08 R	658.01
R	2082+09.15	61.99 R	657.99
S	2082+07.18	54.75 R	657.65
T	2082+09.95	50.87 R	657.69
U	2082+10.90	53.29 R	657.71
V	2082+09.47	60.61 R	657.97
W	2082+13.20	59.15 R	658.03
X	2082+16.07	63.24 R	658.08
Y	2082+20.83	59.89 R	(658.13)
Z	2082+17.95	55.8 R	(658.22)

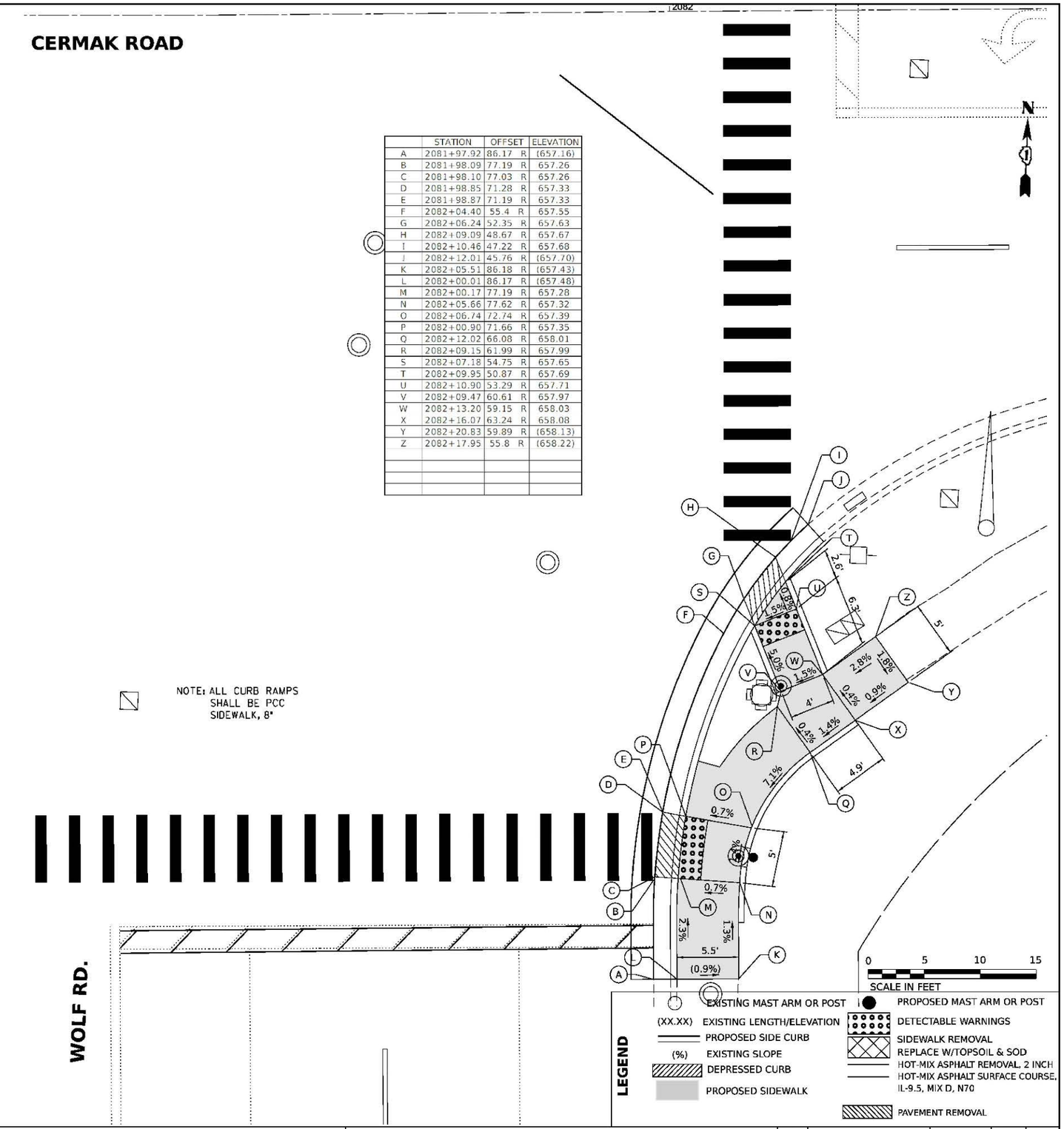

MODEL: $MODELNAME$
FILE NAME: D162N39-sh-ADA.dgn

AMES Engineering, Inc.
CONSULTING ENGINEERS
6330 Belmont Road, Suite 4B
Downers Grove, IL 60516

USER NAME = msomer	DESIGNED - MS, MA	REVISED -	
	DRAWN - MS, MA, MD, SR	REVISED -	
PLOT SCALE = $SCALE$	CHECKED - JR, AS	REVISED -	
PLOT DATE = 03/19/2025	DATE - 11/08/2024	REVISED -	

STATE OF ILLINOIS
DEPARTMENT OF TRANSPORTATION

22ND STREET/CERMAK ROAD – ADA
CERMAK ROAD /22ND STREET & WOLF ROAD

SCALE: 1"=5' | SHEET $ADAP1 OF $ADAT SHEETS | STA. NA TO STA. NA

F.A.P R.T.E.	SECTION	COUNTY	TOTAL SHEETS	SHEET NO.
771	2020-266-SUR, SW & TS	COOK, DUPAGE	492	59
		CONTRACT NO. 62N39		
		ILLINOIS	FED. AID PROJECT	

	STATION	OFFSET	ELEVATION
A	2107+95.65	58.25 L	(646.18)
B	2108+00.65	58.25 L	(646.12)
C	2108+00.65	53.25 L	646.15
D	2107+95.65	53.25 L	(646.20)
E	2107+90.65	53.25 L	(646.22)
F	2107+90.65	48.25 L	(646.38)
G	2107+95.65	48.25 L	646.15
H	2108+00.65	48.25 L	646.05
I	2107+95.65	43.25 L	646.10
J	2108+00.65	43.25 L	646.00
K	2107+95.65	36.12 L	646.17
L	2108+00.65	36.12 L	646.12
M	2107+95.65	28.66 L	646.09
N	2108+00.65	28.66 L	646.04
O	2107+85.56	24 L	(646.11)
P	2107+95.65	26.69 L	646.07
Q	2107+95.17	24.92 L	646.06
R	2107+95.64	25.05 L	646.05
S	2108+00.64	26.89 L	646.02
T	2108+01.17	27.15 L	646.01
U	2108+17.79	68.61 L	(645.41)
V	2108+17.79	53.74 L	645.36
W	2108+14.10	48.25 L	645.38
X	2108+17.24	48.24 L	645.34
Y	2108+15.62	48.25 L	645.36
Z	2108+15.80	43.24 L	645.31
AA	2108+15.60	42.75 L	645.32
BB	2108+14.10	43.25 L	645.33

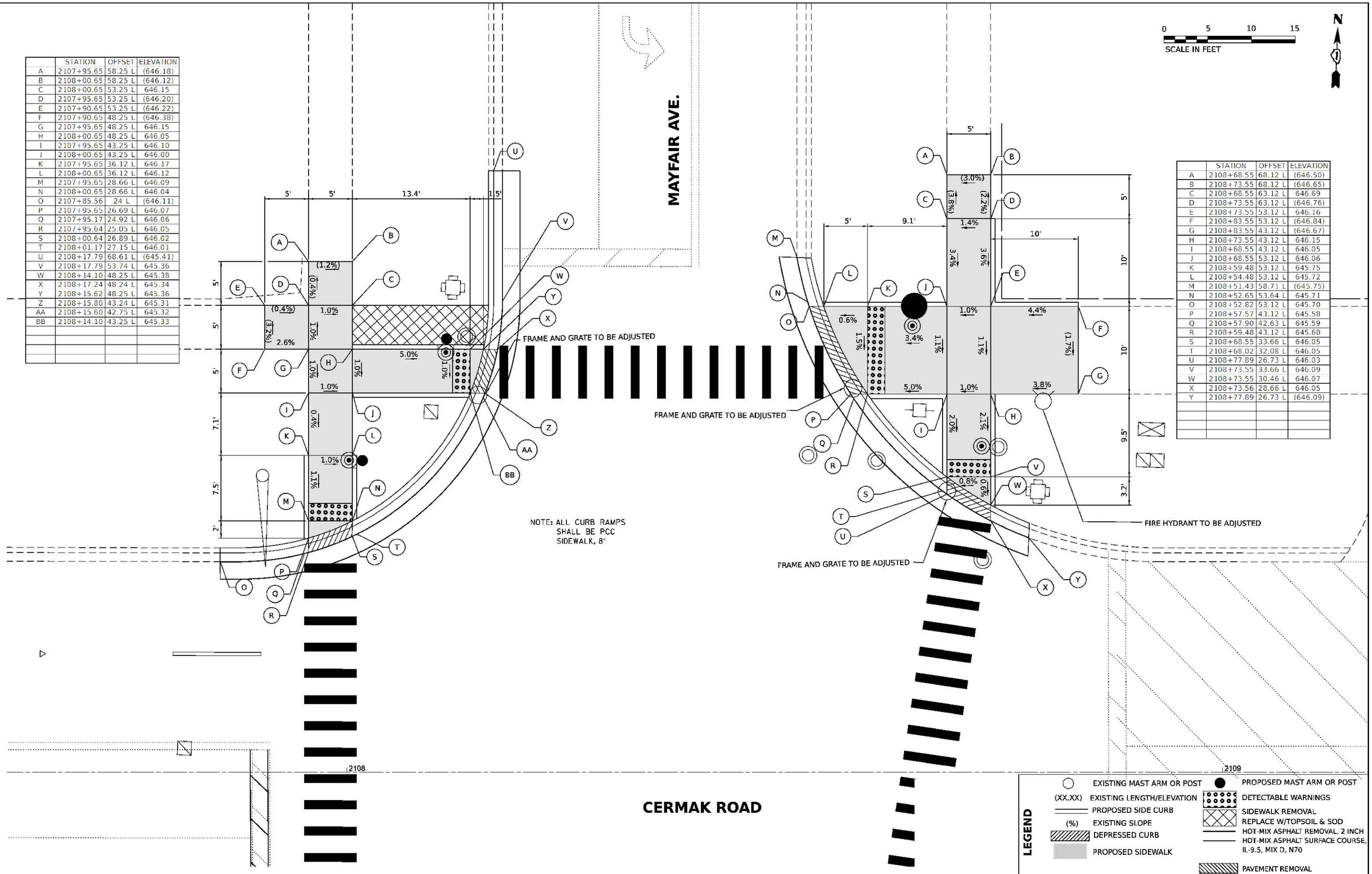

	STATION	OFFSET	ELEVATION
A	2108+68.55	68.12 L	(646.50)
B	2108+73.55	68.12 L	(646.65)
C	2108+68.55	63.12 L	646.69
D	2108+73.55	63.12 L	(646.76)
E	2108+73.55	53.12 L	646.16
F	2108+83.55	53.12 L	(646.84)
G	2108+83.55	43.12 L	(646.67)
H	2108+73.55	43.12 L	646.15
I	2108+68.55	43.12 L	646.05
J	2108+68.55	53.12 L	646.06
K	2108+59.48	53.12 L	645.75
L	2108+54.48	53.12 L	645.72
M	2108+51.43	58.71 L	(645.75)
N	2108+52.65	53.64 L	645.71
O	2108+52.82	53.12 L	645.70
P	2108+57.57	43.12 L	645.58
Q	2108+57.90	42.63 L	645.59
R	2108+59.48	43.12 L	645.60
S	2108+68.55	33.66 L	646.05
T	2108+68.02	32.08 L	646.05
U	2108+77.89	26.73 L	646.03
V	2108+73.55	33.66 L	646.09
W	2108+73.55	30.46 L	646.07
X	2108+73.56	28.66 L	646.05
Y	2108+77.89	26.73 L	(646.09)

LEGEND

- EXISTING MAST ARM OR POST
- PROPOSED MAST ARM OR POST
- (XX.XX) EXISTING LENGTH/ELEVATION
- DETECTABLE WARNINGS
- PROPOSED SIDE CURB
- SIDEWALK REMOVAL
- (%) EXISTING SLOPE
- REPLACE W/TOPSOIL & SOD
- DEPRESSED CURB
- HOT-MIX ASPHALT REMOVAL, 2 INCH
- PROPOSED SIDEWALK
- HOT-MIX ASPHALT SURFACE COURSE, IL-9.5, MIX D, N70
- PAVEMENT REMOVAL

MODEL: $MODELNAME$
FILE NAME: D162N39-sht-ADA.dgn

AMES Engineering, Inc.
CONSULTING ENGINEERS
6350 Belmont Road, Suite 48
Downers Grove, IL 60516

USER NAME = msomer	DESIGNED - MS, MA	REVISED -	
	DRAWN - MS, MA, MD, SR	REVISED -	
PLOT SCALE = $SCALE$	CHECKED - JR, AS	REVISED -	
PLOT DATE = 03/19/2025	DATE - 11/08/2024	REVISED -	

STATE OF ILLINOIS
DEPARTMENT OF TRANSPORTATION

22ND STREET/CERMAK ROAD – ADA
CERMAK ROAD /22ND STREET & MAYFAIR AVENUE

SCALE: 1"=5' | SHEET$ADAP1 OF$ADAT SHEETS | STA. NA TO STA. NA

F.A.P R.T.E.	SECTION	COUNTY	TOTAL SHEETS	SHEET NO.
771	2020-266-SUR, SW & TS	COOK, DUPAGE	492	60

CONTRACT NO. 62N39

ILLINOIS | FED. AID PROJECT

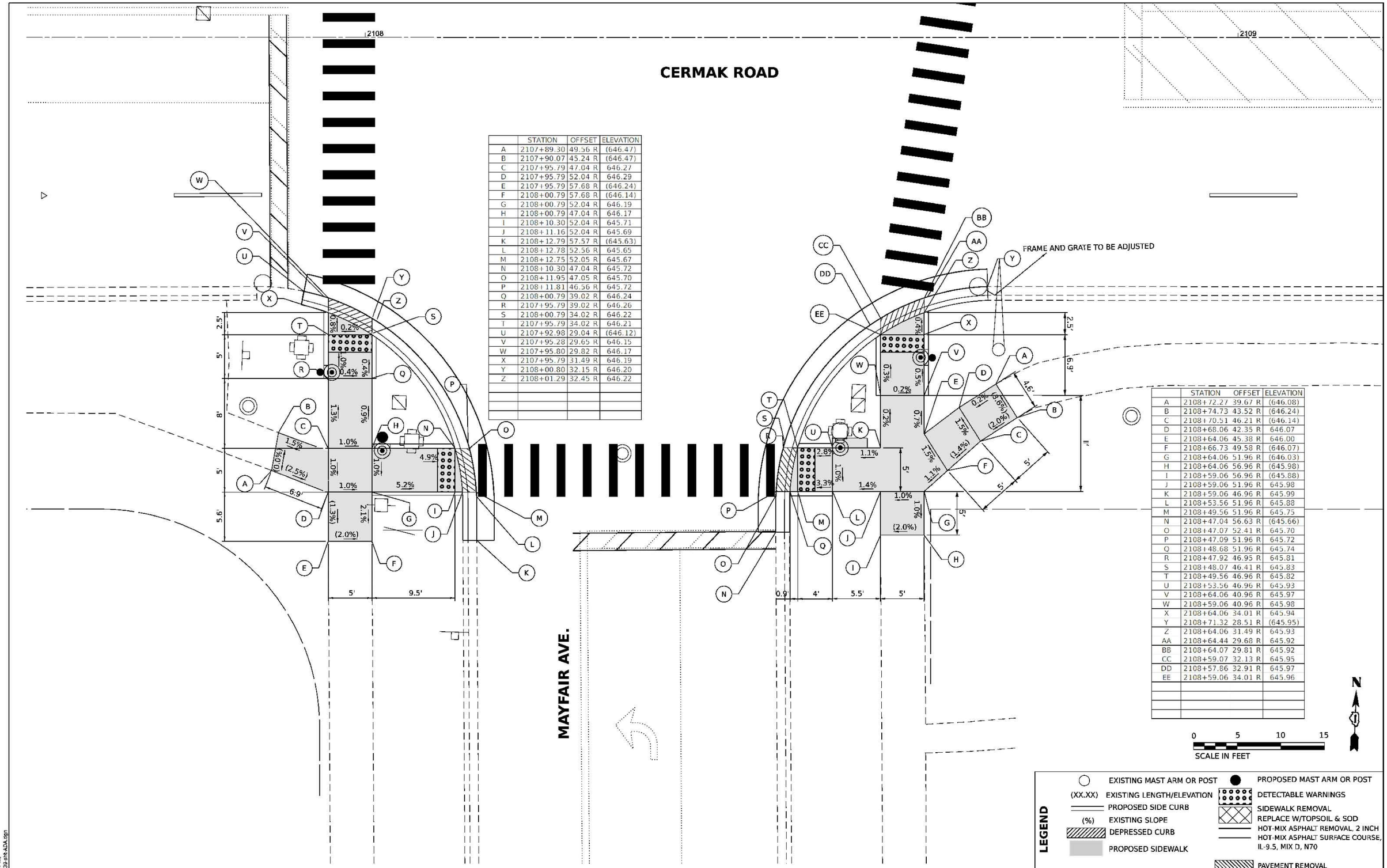

	STATION	OFFSET	ELEVATION
A	2107+89.30	49.56 R	(646.47)
B	2107+90.07	45.24 R	(646.47)
C	2107+95.79	47.04 R	646.27
D	2107+95.79	52.04 R	646.29
E	2107+95.79	57.68 R	(646.24)
F	2108+00.79	57.68 R	(646.14)
G	2108+00.79	52.04 R	646.19
H	2108+00.79	47.04 R	646.17
I	2108+10.30	52.04 R	645.71
J	2108+11.16	52.04 R	645.69
K	2108+12.79	57.57 R	(645.63)
L	2108+12.78	52.56 R	645.65
M	2108+12.75	52.05 R	645.67
N	2108+10.30	47.04 R	645.72
O	2108+11.95	47.05 R	645.70
P	2108+11.81	46.56 R	645.72
Q	2108+00.79	39.02 R	646.24
R	2107+95.79	39.02 R	646.26
S	2108+00.79	34.02 R	646.22
T	2107+95.79	34.02 R	646.21
U	2107+92.98	29.04 R	(646.12)
V	2107+95.28	29.65 R	646.15
W	2107+95.80	29.82 R	646.17
X	2107+95.79	31.49 R	646.19
Y	2108+00.80	32.15 R	646.20
Z	2108+01.29	32.45 R	646.22

	STATION	OFFSET	ELEVATION
A	2108+72.27	39.67 R	(646.08)
B	2108+74.73	43.52 R	(646.24)
C	2108+70.51	46.21 R	(646.14)
D	2108+68.06	42.35 R	646.07
E	2108+64.06	45.38 R	646.00
F	2108+66.73	49.58 R	(646.07)
G	2108+64.06	51.96 R	(646.03)
H	2108+64.06	56.96 R	(645.98)
I	2108+59.06	56.96 R	(645.88)
J	2108+59.06	51.96 R	645.98
K	2108+59.06	46.96 R	645.99
L	2108+53.56	51.96 R	645.88
M	2108+49.56	51.96 R	645.75
N	2108+47.04	56.63 R	(645.66)
O	2108+47.07	52.41 R	645.70
P	2108+47.09	51.96 R	645.72
Q	2108+48.68	51.96 R	645.74
R	2108+47.92	46.95 R	645.81
S	2108+48.07	46.41 R	645.83
T	2108+49.56	46.96 R	645.82
U	2108+53.56	46.96 R	645.93
V	2108+64.06	40.96 R	645.97
W	2108+59.06	40.96 R	645.98
X	2108+64.06	34.01 R	645.94
Y	2108+71.32	28.51 R	(645.95)
Z	2108+64.06	31.49 R	645.93
AA	2108+64.44	29.68 R	645.92
BB	2108+64.07	29.81 R	645.92
CC	2108+59.07	32.13 R	645.95
DD	2108+57.86	32.91 R	645.97
EE	2108+59.06	34.01 R	645.96

MODEL: $MODELNAME$
FILE NAME: D162N39-sht-ADA.dgn

AMES Engineering, Inc.
CONSULTING ENGINEERS
6330 Belmont Road, Suite 48
Downers Grove, IL 60516

USER NAME = msomer	DESIGNED - MS, MA	REVISED -	
	DRAWN - MS, MA, MD, SR	REVISED -	
PLOT SCALE = $SCALE$	CHECKED - JR, AS	REVISED -	
PLOT DATE = 03/19/2025	DATE - 11/08/2024	REVISED -	

STATE OF ILLINOIS
DEPARTMENT OF TRANSPORTATION

22ND STREET/CERMAK ROAD – ADA
CERMAK ROAD /22ND STREET & MAYFAIR AVENUE

SCALE: 1"=5' | SHEET $ADAP1 OF $ADAT SHEETS | STA. NA TO STA. NA

F.A.P R.T.E.	SECTION	COUNTY	TOTAL SHEETS	SHEET NO.
771	2020-266-SUR, SW & TS	COOK, DUPAGE	492	61
		CONTRACT NO. 62N39		
		ILLINOIS	FED. AID PROJECT	

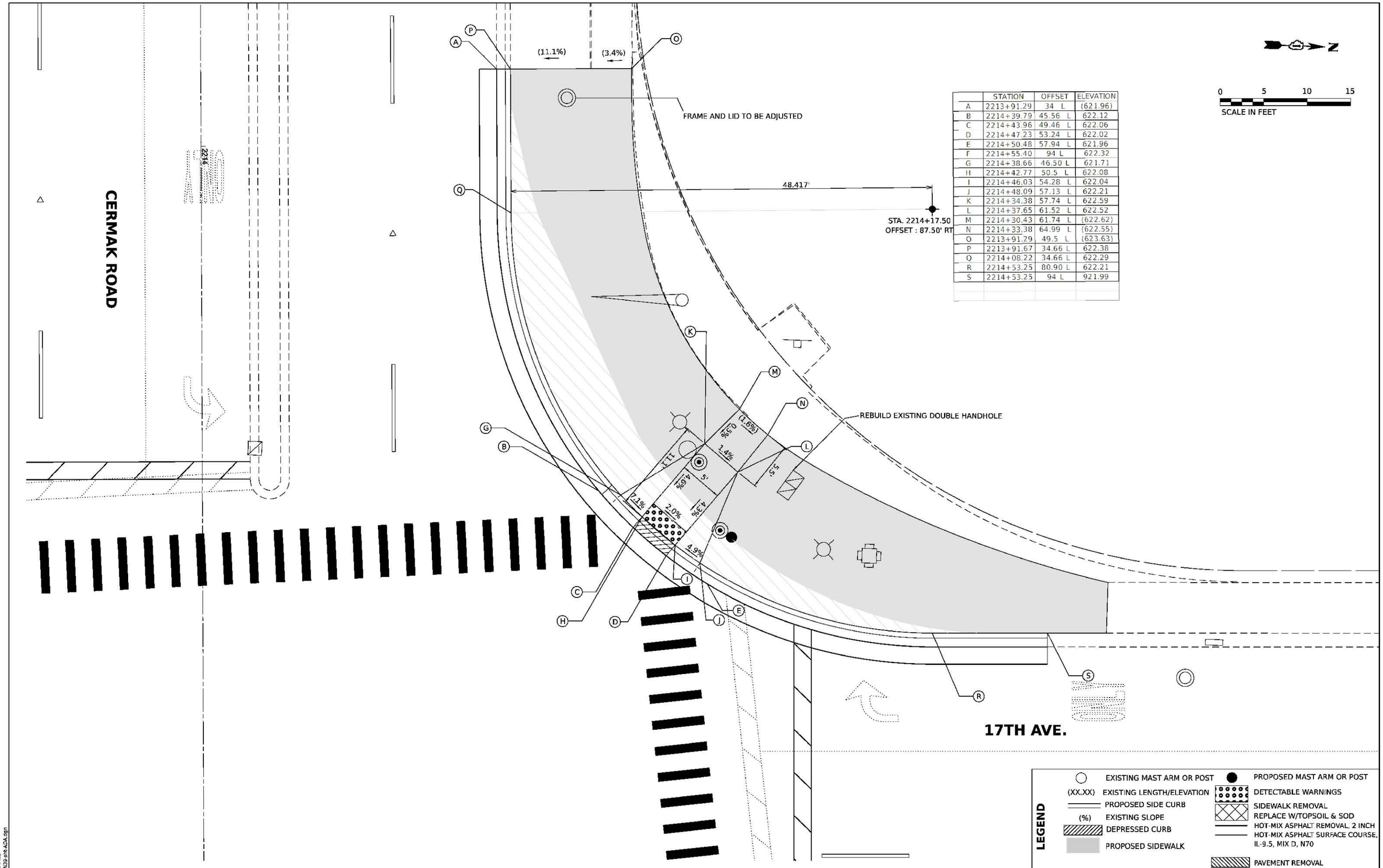

	STATION	OFFSET	ELEVATION
A	2213+91.29	34 L	(621.96)
B	2214+39.79	45.56 L	622.12
C	2214+43.96	49.46 L	622.06
D	2214+47.23	53.24 L	622.02
E	2214+50.48	57.94 L	621.96
F	2214+55.40	94 L	622.32
G	2214+38.66	46.50 L	621.71
H	2214+42.77	50.5 L	622.08
I	2214+46.03	54.28 L	622.04
J	2214+48.09	57.13 L	622.21
K	2214+34.38	57.74 L	622.59
L	2214+37.65	61.52 L	622.52
M	2214+30.43	61.74 L	(622.62)
N	2214+33.38	64.99 L	(622.55)
O	2213+91.29	49.5 L	(623.63)
P	2213+91.67	34.66 L	622.38
Q	2214+08.22	34.66 L	622.29
R	2214+53.25	80.90 L	622.21
S	2214+53.25	94 L	921.99

MODEL: $MODELNAME$
FILE NAME: D162N39-PR-ADA.dgn

AMES Engineering, Inc.
CONSULTING ENGINEERS
6330 Belmont Road, Suite 48
Downers Grove, IL 60516

USER NAME = msomer	DESIGNED - MS, MA	REVISED -	
	DRAWN - MS, MA, MD, SR	REVISED -	
PLOT SCALE = $SCALE$	CHECKED - JR, AS	REVISED -	
PLOT DATE = 03/19/2025	DATE - 11/08/2024	REVISED -	

STATE OF ILLINOIS
DEPARTMENT OF TRANSPORTATION

22ND STREET/CERMAK ROAD – ADA
CERMAK ROAD /22ND STREET & 17TH AVENUE

SCALE: 1"=5' | SHEET$ADAP1 OF$ADAT SHEETS | STA. NA TO STA. NA

F.A.P R.T.E.	SECTION	COUNTY	TOTAL SHEETS	SHEET NO.
771	2020-266-SUR, SW & TS	COOK, DUPAGE	492	62
		CONTRACT NO. 62N39		
		ILLINOIS	FED. AID PROJECT	

	STATION	OFFSET	ELEVATION
A	2215+45.63	71.73 L	(621.45)
B	2215+48.47	68.35 L	621.42
C	2215+48.81	67.98 L	621.41
D	2215+52.32	64.41 L	621.34
E	2215+52.69	64.07 L	622.33
F	2215+69.22	52.88 L	(621.63)
G	2215+53.45	65.53 L	621.67
H	2215+49.94	69.09 L	622.33
I	2215+57.35	76.4 L	622.43
J	2215+60.86	72.84 L	622.19
K	2215+57.84	76.88 L	622.89
L	2215+53.30	91.53 L	622.99
M	2215+53.04	96.52 L	623.17
N	2215+52.77	101.52 L	623.27
O	2215+57.77	101.78 L	(623.62)
P	2215+58.03	96.79 L	623.38
Q	2215+58.29	91.8 L	623.31
R	2215+62.08	79.52 L	622.28
S	2215+64.60	76.16 L	622.22
T	2215+71.81	70.26 L	(622.63)
U	2215+76.06	67.63 L	(622.67)
V	2215+89.79	61.67 L	(622.98)
W	2215+88.30	56.9 L	(622.71)
X	2215+73.59	63.29 L	622.62
Y	2215+69.03	66.1 L	622.58

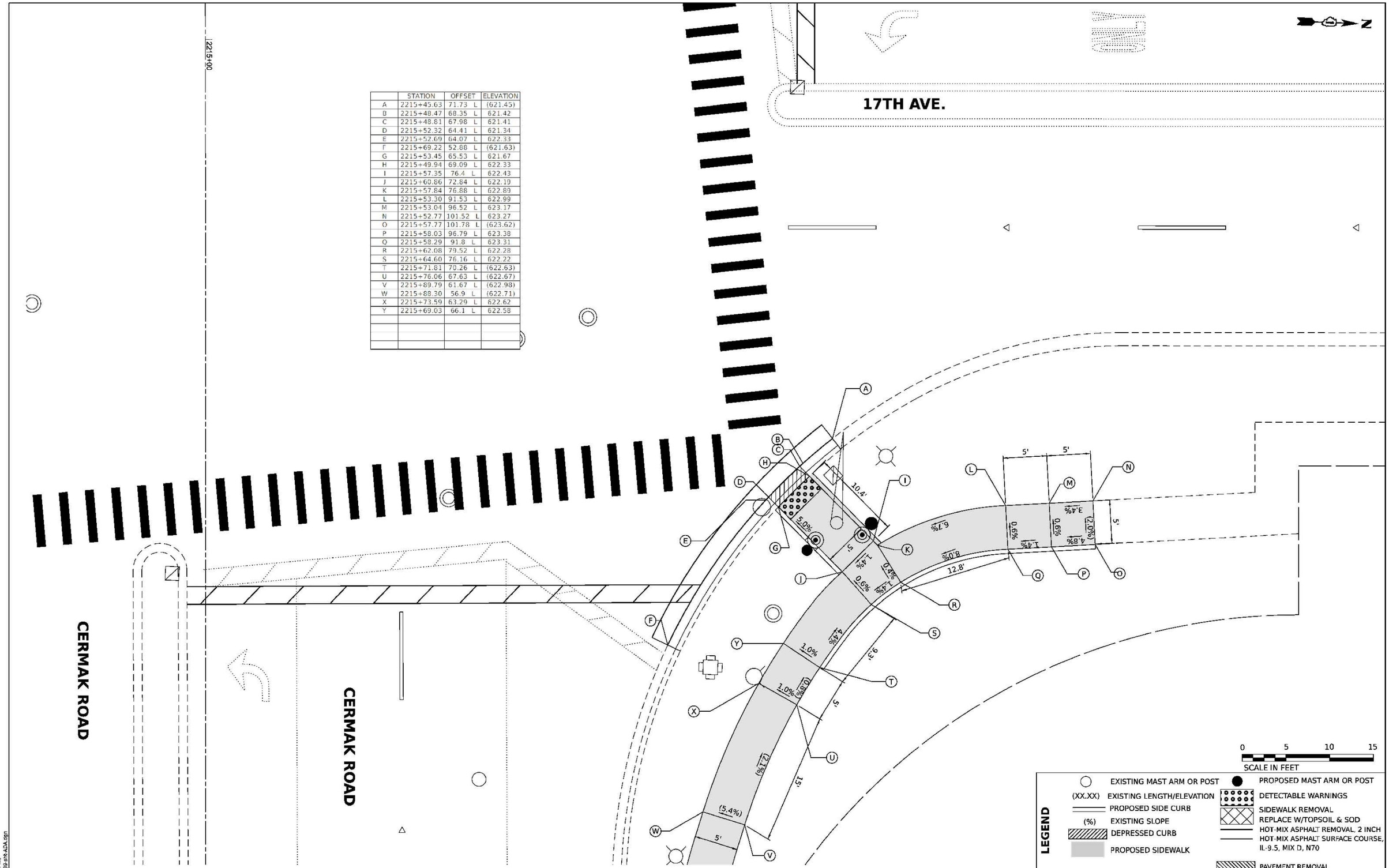

MODEL: $MODELNAME$
FILE NAME: D162N39-sht-ADA.dgn

AMES Engineering, Inc.
CONSULTING ENGINEERS
6330 Belmont Road, Suite 48
Downers Grove, IL 60516

USER NAME = msomer	DESIGNED - MS, MA	REVISED -	
	DRAWN - MS, MA, MD, SR	REVISED -	
PLOT SCALE = $SCALE$	CHECKED - JR, AS	REVISED -	
PLOT DATE = 03/19/2025	DATE - 11/08/2024	REVISED -	

STATE OF ILLINOIS
DEPARTMENT OF TRANSPORTATION

22ND STREET/CERMAK ROAD – ADA
CERMAK ROAD /22ND STREET & 17TH AVENUE

SCALE: 1"=5' | SHEET$ADAP1 OF$ADAT SHEETS | STA. NA | TO STA. NA

F.A.P R.T.E.	SECTION	COUNTY	TOTAL SHEETS	SHEET NO.
771	2020-266-SUR, SW & TS	COOK, DUPAGE	492	63
		CONTRACT NO. 62N39		
		ILLINOIS	FED. AID PROJECT	

	STATION	OFFSET	ELEVATION
B	2214+43.78	49.09 R	621.85
C	2214+46.73	51.08 R	621.89
E	2214+53.16	56.67 R	621.97
F	2214+67.23	105.6 R	(621.55)
G	2214+45.61	52.23 R	621.91
H	2214+49.53	55.37 R	621.96
I	2214+49.18	55.73 R	621.96
J	2214+45.68	59.3 R	622.06
K	2214+42.11	55.8 R	622.01
L	2214+42.19	62.87 R	622.11
M	2214+38.61	59.37 R	622.06
N	2214+36.01	69.18 R	622.27
O	2214+32.59	65.53 R	622.28
P	2214+28.70	61.91 R	(622.23)
Q	2214+25.75	65.3 R	(622.36)
R	2214+29.41	68.71 R	(622.34)
S	2214+32.63	72.15 R	(622.33)
T	2214+35.80	76.02 R	(622.37)
U	2214+39.38	73.29 R	(622.28)
V	2214+41.71	0	622.56
W	2214+51.72	0	622.50
X	2214+98.48	49.49 R	622.04
Y	2214+98.43	59.5 R	622.03
Z	2214+63.50	102.25 R	621.97
AA	2214+63.50	88.10 R	621.85
AB	2214+17.00	41.90 R	622.14
AC	2213+99.90	42 R	622.11

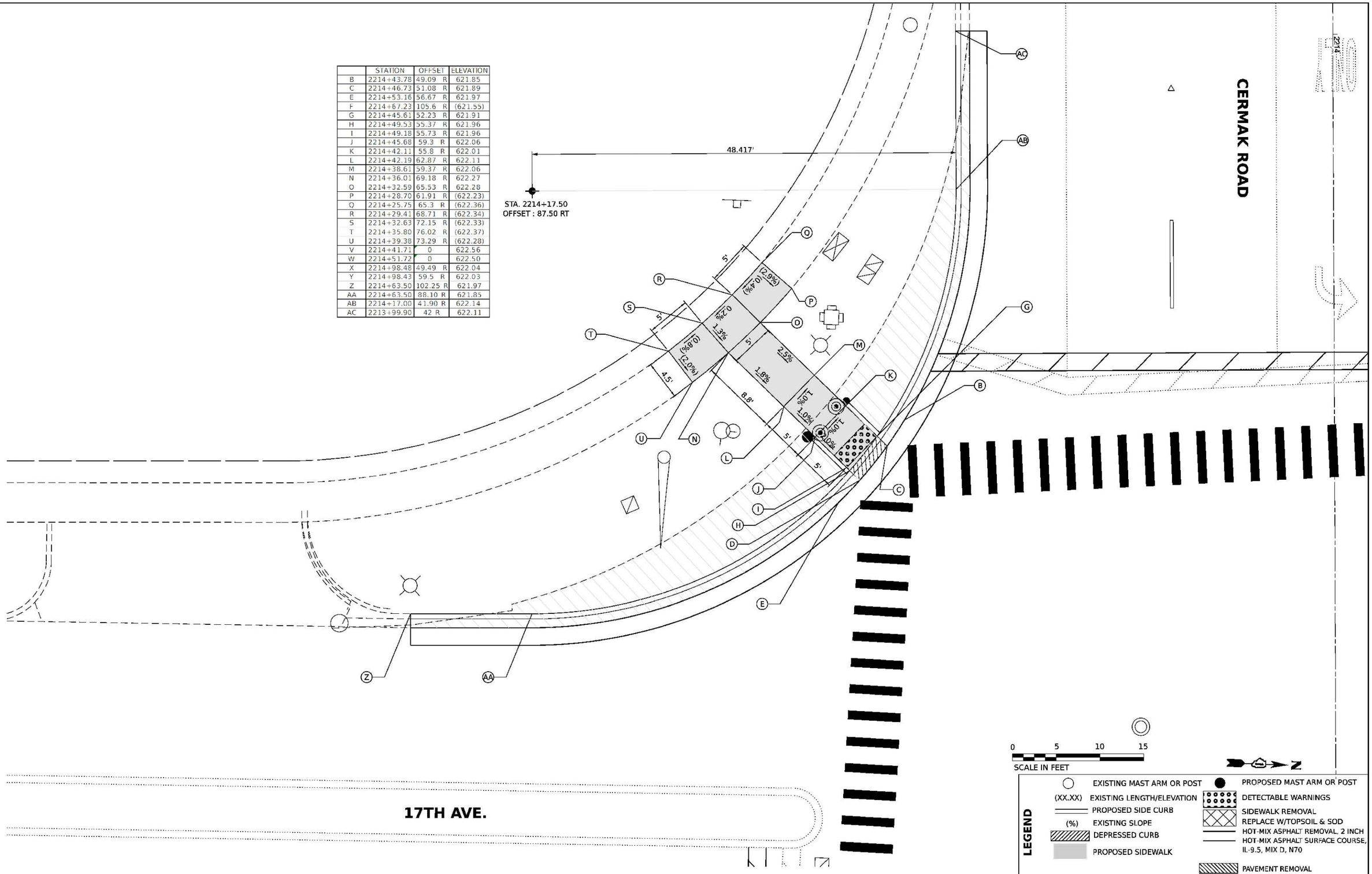

MODEL: $MODELNAME$
FILE NAME: D152N39-sht-ADA.dgn

AMES Engineering, Inc.
CONSULTING ENGINEERS
6330 Belmont Road, Suite 48
Downers Grove, IL 60516

USER NAME = msomer	DESIGNED - MS, MA	REVISED -	
	DRAWN - MS, MA, MD, SR	REVISED -	
PLOT SCALE = $SCALE$	CHECKED - JR, AS	REVISED -	
PLOT DATE = 03/19/2025	DATE - 11/08/2024	REVISED -	

STATE OF ILLINOIS
DEPARTMENT OF TRANSPORTATION

22ND STREET/CERMAK ROAD – ADA
CERMAK ROAD /22ND STREET & 17TH AVENUE

SCALE: 1"=5' | SHEET $ADAP1 OF $ADAT SHEETS | STA. NA TO STA. NA

F.A.P R.T.E.	SECTION	COUNTY	TOTAL SHEETS	SHEET NO.
771	2020-266-SUR, SW & TS	COOK, DUPAGE	492	64
		CONTRACT NO. 62N39		
		ILLINOIS	FED. AID PROJECT	

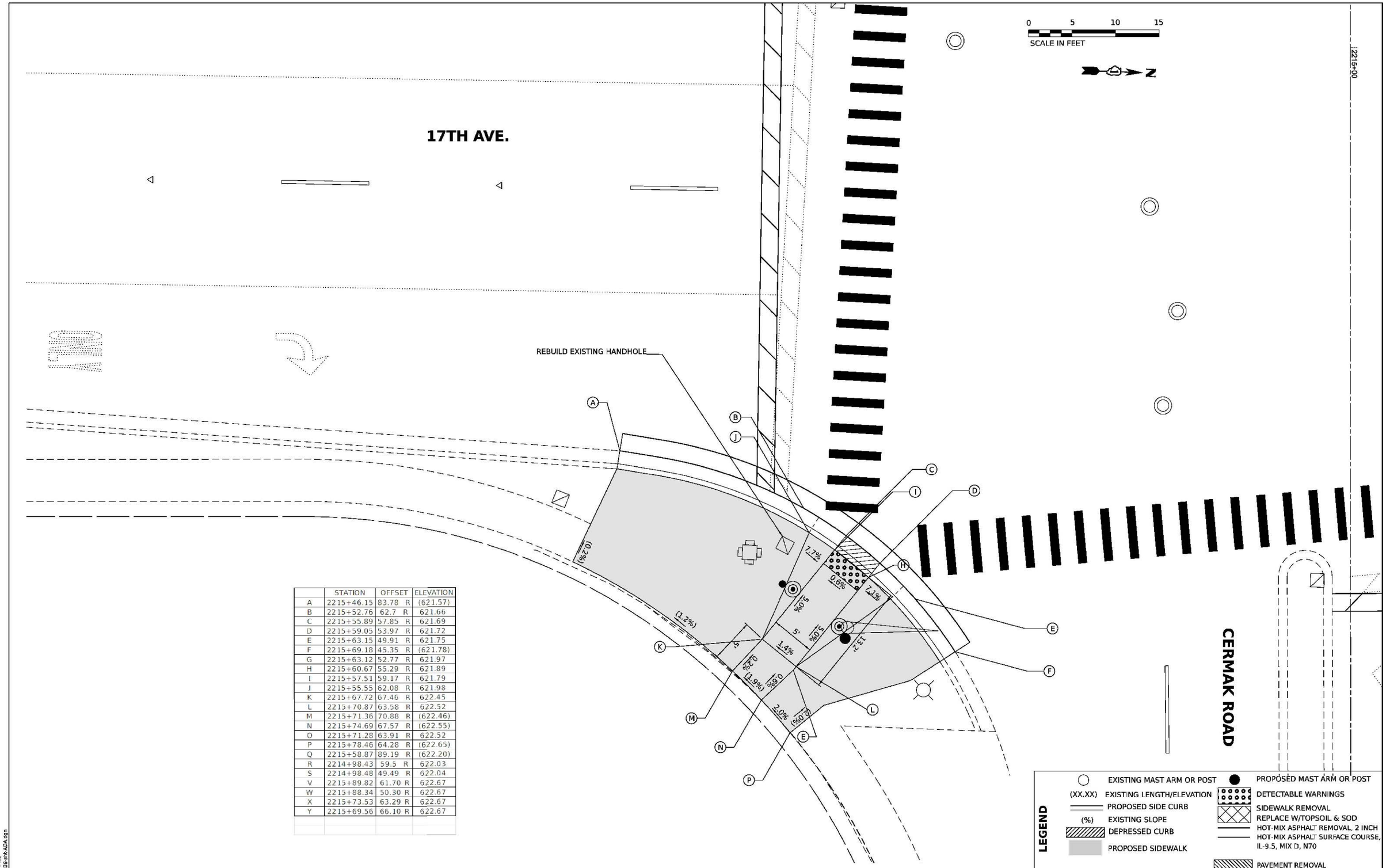

	STATION	OFFSET	ELEVATION
A	2215+46.15	83.78 R	(621.57)
B	2215+52.76	62.7 R	621.66
C	2215+55.89	57.85 R	621.69
D	2215+59.05	53.97 R	621.72
E	2215+63.15	49.91 R	621.75
F	2215+69.18	45.35 R	(621.78)
G	2215+63.12	52.77 R	621.97
H	2215+60.67	55.29 R	621.89
I	2215+57.51	59.17 R	621.79
J	2215+55.55	62.08 R	621.98
K	2215+67.72	67.46 R	622.45
L	2215+70.87	63.58 R	622.52
M	2215+71.36	70.88 R	(622.46)
N	2215+74.69	67.57 R	(622.55)
O	2215+71.28	63.91 R	622.52
P	2215+78.46	64.28 R	(622.65)
Q	2215+58.87	89.19 R	(622.20)
R	2214+98.43	59.5 R	622.03
S	2214+98.48	49.49 R	622.04
V	2215+89.82	61.70 R	622.67
W	2215+88.34	50.30 R	622.67
X	2215+73.53	63.29 R	622.67
Y	2215+69.56	66.10 R	622.67

MODEL: $MODELNAME$
FILE NAME: D162N39-plr-ADA.dgn

AMES Engineering, Inc.
CONSULTING ENGINEERS
6330 Belmont Road, Suite 48
Downers Grove, IL 60516

USER NAME = msomer	DESIGNED - MS, MA	REVISED -	
	DRAWN - MS, MA, MD, SR	REVISED -	
PLOT SCALE = $SCALE$	CHECKED - JR, AS	REVISED -	
PLOT DATE = 03/19/2025	DATE - 11/08/2024	REVISED -	

STATE OF ILLINOIS
DEPARTMENT OF TRANSPORTATION

22ND STREET/CERMAK ROAD – ADA
CERMAK ROAD /22ND STREET & 17TH AVENUE

SCALE: 1"=5' | SHEET $ADAP1 OF $ADAT SHEETS | STA. NA TO STA. NA

F.A.P R.T.E.	SECTION	COUNTY	TOTAL SHEETS	SHEET NO.
771	2020-266-SUR, SW & TS	COOK, DUPAGE	492	65
		CONTRACT NO. 62N39		
		ILLINOIS	FED. AID PROJECT	

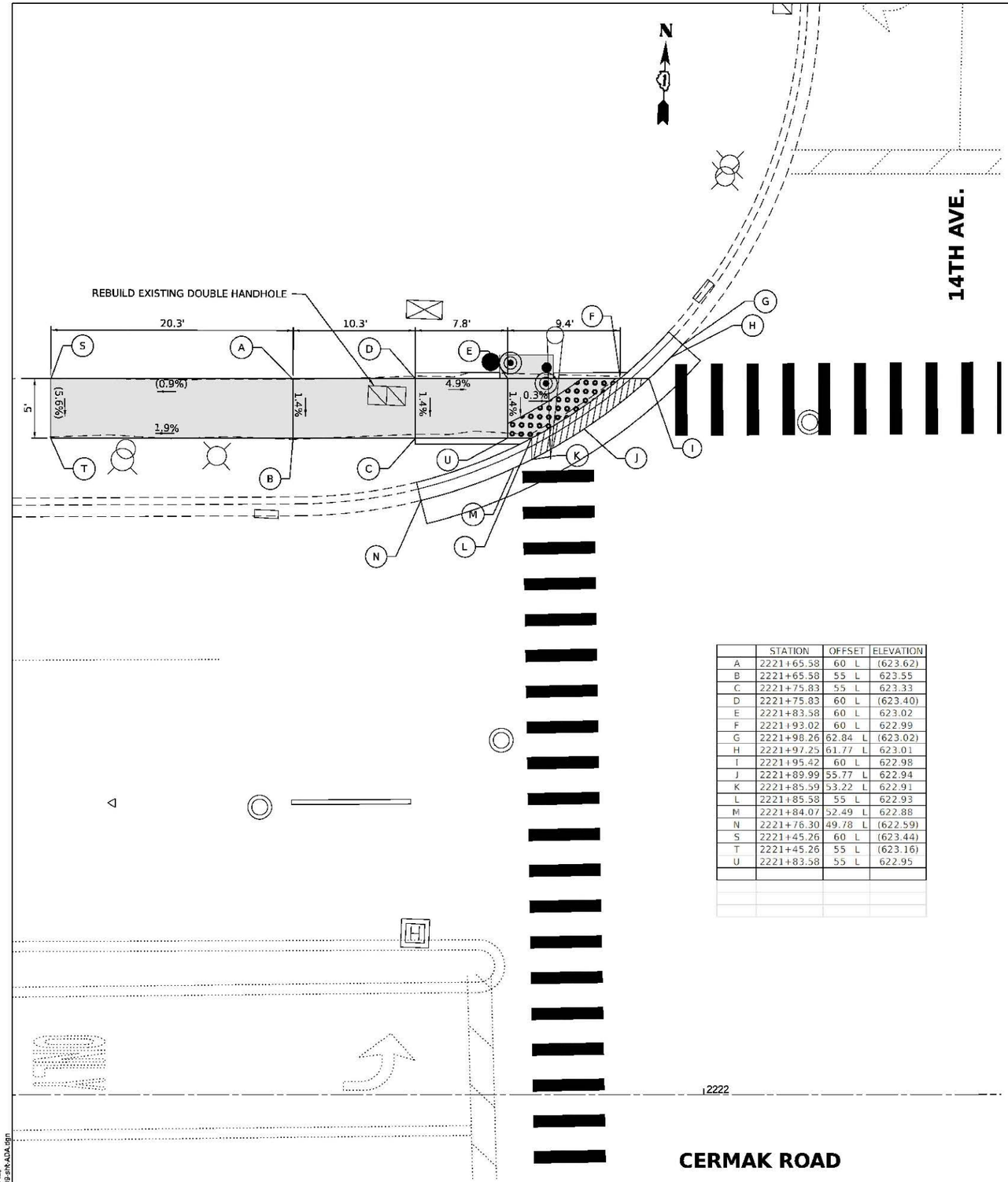

	STATION	OFFSET	ELEVATION
A	2221+65.58	60 L	(623.62)
B	2221+65.58	55 L	623.55
C	2221+75.83	55 L	623.33
D	2221+75.83	60 L	(623.40)
E	2221+83.58	60 L	623.02
F	2221+93.02	60 L	622.99
G	2221+98.26	62.84 L	(623.02)
H	2221+97.25	61.77 L	623.01
I	2221+95.42	60 L	622.98
J	2221+89.99	55.77 L	622.94
K	2221+85.59	53.22 L	622.91
L	2221+85.58	55 L	622.93
M	2221+84.07	52.49 L	622.88
N	2221+76.30	49.78 L	(622.59)
S	2221+45.26	60 L	(623.44)
T	2221+45.26	55 L	(623.16)
U	2221+83.58	55 L	622.95

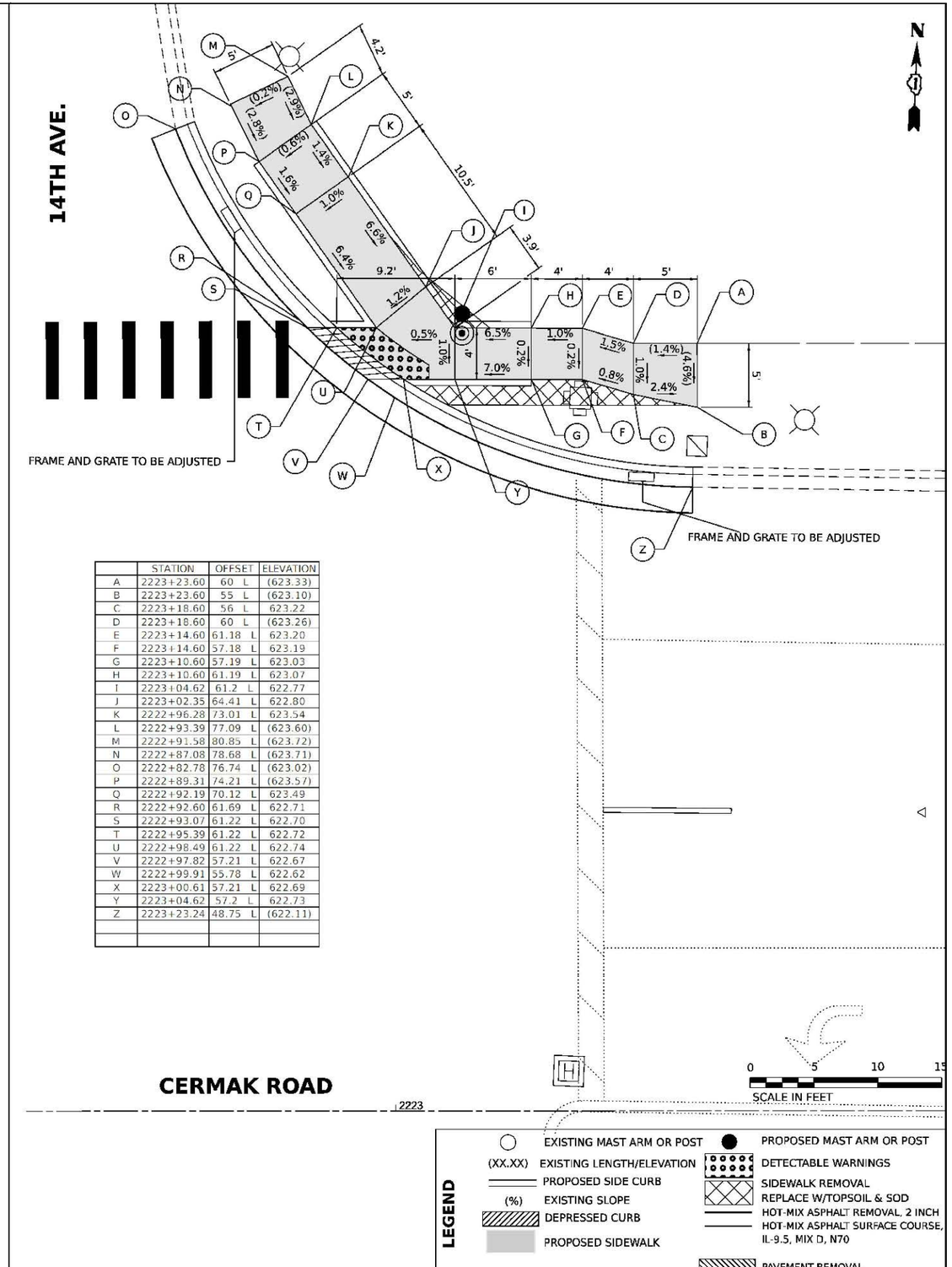

	STATION	OFFSET	ELEVATION
A	2223+23.60	60 L	(623.33)
B	2223+23.60	55 L	(623.10)
C	2223+18.60	56 L	623.22
D	2223+18.60	60 L	(623.26)
E	2223+14.60	61.18 L	623.20
F	2223+14.60	57.18 L	623.19
G	2223+10.60	57.19 L	623.03
H	2223+10.60	61.19 L	623.07
I	2223+04.62	61.2 L	622.77
J	2223+02.35	64.41 L	622.80
K	2222+96.28	73.01 L	623.54
L	2222+93.39	77.09 L	(623.60)
M	2222+91.58	80.85 L	(623.72)
N	2222+87.08	78.68 L	(623.71)
O	2222+82.78	76.74 L	(623.02)
P	2222+89.31	74.21 L	(623.57)
Q	2222+92.19	70.12 L	623.49
R	2222+92.60	61.69 L	622.71
S	2222+93.07	61.22 L	622.70
T	2222+95.39	61.22 L	622.72
U	2222+98.49	61.22 L	622.74
V	2222+97.82	57.21 L	622.67
W	2222+99.91	55.78 L	622.62
X	2223+00.61	57.21 L	622.69
Y	2223+04.62	57.2 L	622.73
Z	2223+23.24	48.75 L	(622.11)

LEGEND

- EXISTING MAST ARM OR POST
- PROPOSED MAST ARM OR POST
- (XX.XX) EXISTING LENGTH/ELEVATION
- DETECTABLE WARNINGS
- PROPOSED SIDE CURB
- SIDEWALK REMOVAL
- (%) EXISTING SLOPE
- REPLACE W/TOPSOIL & SOD
- DEPRESSED CURB
- HOT-MIX ASPHALT REMOVAL, 2 INCH
- PROPOSED SIDEWALK
- HOT-MIX ASPHALT SURFACE COURSE, IL-9.5, MIX D, N70
- PAVEMENT REMOVAL

MODEL: $MODELNAME$
FILE NAME: D152N39-sht-ADA.dgn

AMES Engineering, Inc.
CONSULTING ENGINEERS
6350 Belmont Road, Suite 48
Downers Grove, IL 60516

USER NAME = msomer	DESIGNED - MS, MA	REVISED -	
	DRAWN - MS, MA, MD, SR	REVISED -	
PLOT SCALE = $SCALE$	CHECKED - JR, AS	REVISED -	
PLOT DATE = 03/19/2025	DATE - 11/08/2024	REVISED -	

STATE OF ILLINOIS
DEPARTMENT OF TRANSPORTATION

22ND STREET/CERMAK ROAD – ADA
CERMAK ROAD /22ND STREET & 14TH AVENUE

SCALE: 1"=5' | SHEET$ADAP1 OF$ADAT SHEETS | STA. NA | TO STA. NA

F.A.P R.T.E.	SECTION	COUNTY	TOTAL SHEETS	SHEET NO.
771	2020-266-SUR, SW & TS	COOK, DUPAGE	492	66
		CONTRACT NO. 62N39		
		ILLINOIS	FED. AID PROJECT	

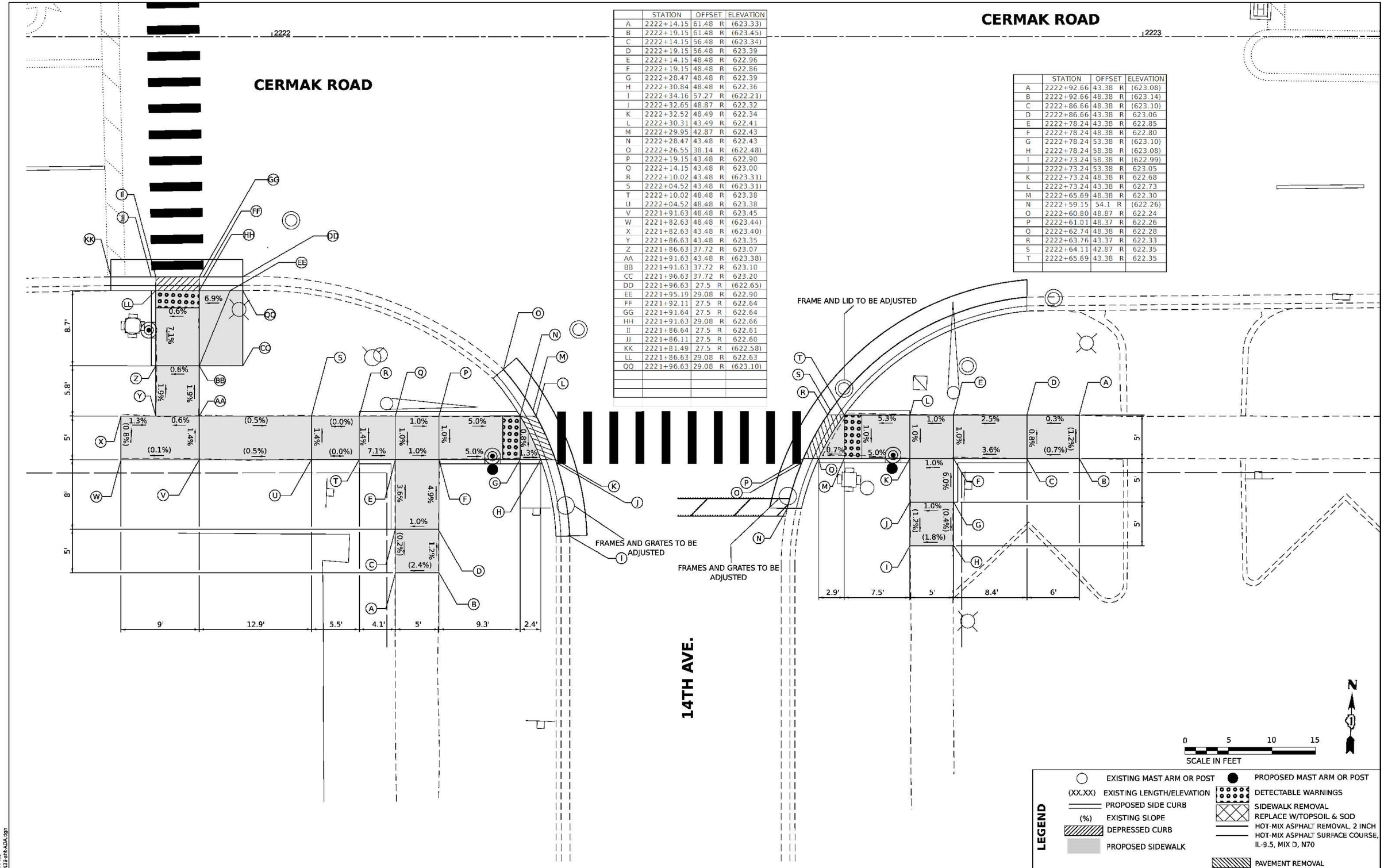

	STATION	OFFSET	ELEVATION
A	2222+14.15	61.48 R	(623.33)
B	2222+19.15	61.48 R	(623.45)
C	2222+14.15	56.48 R	(623.34)
D	2222+19.15	56.48 R	623.39
E	2222+14.15	48.48 R	622.96
F	2222+19.15	48.48 R	622.86
G	2222+28.47	48.48 R	622.39
H	2222+30.84	48.48 R	622.36
I	2222+34.16	57.27 R	(622.21)
J	2222+32.65	48.87 R	622.32
K	2222+32.52	48.49 R	622.34
L	2222+30.31	43.49 R	622.41
M	2222+29.95	42.87 R	622.43
N	2222+28.47	43.48 R	622.43
O	2222+26.55	38.14 R	(622.48)
P	2222+19.15	43.48 R	622.90
Q	2222+14.15	43.48 R	623.00
R	2222+10.02	43.48 R	(623.31)
S	2222+04.52	43.48 R	(623.31)
T	2222+10.02	48.48 R	623.38
U	2222+04.52	48.48 R	623.38
V	2221+91.63	48.48 R	623.45
W	2221+82.63	48.48 R	(623.44)
X	2221+82.63	43.48 R	(623.40)
Y	2221+86.63	43.48 R	623.35
Z	2221+86.63	37.72 R	623.07
AA	2221+91.63	43.48 R	(623.38)
BB	2221+91.63	37.72 R	623.10
CC	2221+96.63	37.72 R	623.20
DD	2221+96.63	27.5 R	(622.65)
EE	2221+95.19	29.08 R	622.90
FF	2221+92.11	27.5 R	622.64
GG	2221+91.64	27.5 R	622.64
HH	2221+91.63	29.08 R	622.66
II	2221+86.64	27.5 R	622.61
JJ	2221+86.11	27.5 R	622.60
KK	2221+81.49	27.5 R	(622.58)
LL	2221+86.63	29.08 R	622.63
QQ	2221+96.63	29.08 R	(623.10)

	STATION	OFFSET	ELEVATION
A	2222+92.66	43.38 R	(623.08)
B	2222+92.66	48.38 R	(623.14)
C	2222+86.66	48.38 R	(623.10)
D	2222+86.66	43.38 R	623.06
E	2222+78.24	43.38 R	622.85
F	2222+78.24	48.38 R	622.80
G	2222+78.24	53.38 R	(623.10)
H	2222+78.24	58.38 R	(623.08)
I	2222+73.24	58.38 R	(622.99)
J	2222+73.24	53.38 R	623.05
K	2222+73.24	48.38 R	622.68
L	2222+73.24	43.38 R	622.73
M	2222+65.69	48.38 R	622.30
N	2222+59.15	54.1 R	(622.26)
O	2222+60.80	48.87 R	622.24
P	2222+61.01	48.37 R	622.26
Q	2222+62.74	48.38 R	622.28
R	2222+63.76	43.37 R	622.33
S	2222+64.11	42.87 R	622.35
T	2222+65.69	43.38 R	622.35

AMES Engineering, Inc.
CONSULTING ENGINEERS
6350 Belmont Road, Suite 48
Downers Grove, IL 60516

USER NAME = msomer	DESIGNED - MS, MA	REVISED -	
	DRAWN - MS, MA, MD, SR	REVISED -	
PLOT SCALE = $SCALE$	CHECKED - JR, AS	REVISED -	
PLOT DATE = 03/19/2025	DATE - 11/08/2024	REVISED -	

STATE OF ILLINOIS
DEPARTMENT OF TRANSPORTATION

22ND STREET/CERMAK ROAD – ADA
CERMAK ROAD /22ND STREET & 14TH AVENUE

SCALE: 1"=5' | SHEET$ADAP1 OF$ADAT SHEETS | STA. NA TO STA. NA

F.A.P R.T.E.	SECTION	COUNTY	TOTAL SHEETS	SHEET NO.
771	2020-266-SUR, SW & TS	COOK, DUPAGE	492	67
		CONTRACT NO. 62N39		
		ILLINOIS	FED. AID PROJECT	

MODEL: $MODELNAME$
FILE NAME: D152N39-sht-ADA.dgn

	STATION	OFFSET	ELEVATION
A	2231+29.07	59.15 L	(623.64)
B	2231+34.07	59.15 L	(623.49)
C	2231+29.07	54.15 L	(623.60)
D	2231+34.07	54.15 L	623.55
E	2231+34.07	49.15 L	623.15
F	2231+29.07	49.15 L	623.25
G	2231+24.07	49.15 L	(623.56)
H	2231+24.09	44.15 L	(623.55)
I	2231+29.07	44.15 L	623.24
J	2231+34.07	44.15 L	623.14
K	2231+43.79	49.15 L	622.66
L	2231+46.66	52.65 L	622.88
M	2231+48.39	54.04 L	(622.56)
N	2231+47.69	49.66 L	622.59
O	2231+47.56	49.14 L	622.61
P	2231+45.91	49.15 L	622.63
Q	2231+45.58	44.14 L	622.63
R	2231+45.32	43.65 L	622.63
S	2231+43.79	44.15 L	622.65
T	2231+38.39	37.72 L	623.07
U	2231+29.07	34.88 L	622.89
V	2231+29.07	33.03 L	622.87
W	2231+25.57	32.43 L	623.10
X	2231+24.16	30.76 L	(622.82)
Y	2231+28.58	31.28 L	622.87
Z	2231+29.06	31.39 L	622.85
AA	2231+34.07	34.88 L	622.84
BB	2231+34.57	33.36 L	622.80
CC	2231+34.06	33.12 L	622.82

	STATION	OFFSET	ELEVATION
A	2232+02.83	49.29 L	(623.32)
B	2232+02.83	44.29 L	(623.27)
C	2231+97.83	44.29 L	623.22
D	2231+92.83	44.29 L	622.90
E	2231+97.83	49.29 L	(623.27)
F	2231+92.83	49.29 L	622.95
G	2231+92.83	53.29 L	(623.21)
H	2231+92.83	58.29 L	(623.14)
I	2231+87.83	58.29 L	623.11
J	2231+87.83	53.29 L	623.16
K	2231+87.83	49.29 L	622.90
N	2231+73.94	57.29 L	(622.55)
O	2231+74.61	49.78 L	622.60
P	2231+74.73	49.30 L	622.61
Q	2231+78.39	49.29 L	622.66
R	2231+78.39	49.29 L	622.63
S	2231+76.86	43.79 L	622.64
T	2231+78.39	44.29 L	622.65
U	2231+82.39	44.29 L	622.69
V	2231+87.83	44.29 L	622.85
W	2231+87.83	34.89 L	622.80
X	2231+87.34	33.36 L	622.77
Y	2231+87.82	33.11 L	622.78
Z	2231+92.83	32.90 L	622.83
AA	2231+92.82	31.26 L	622.81
BB	2231+93.36	31.13 L	622.82
CC	2231+97.76	30.53 L	(622.79)

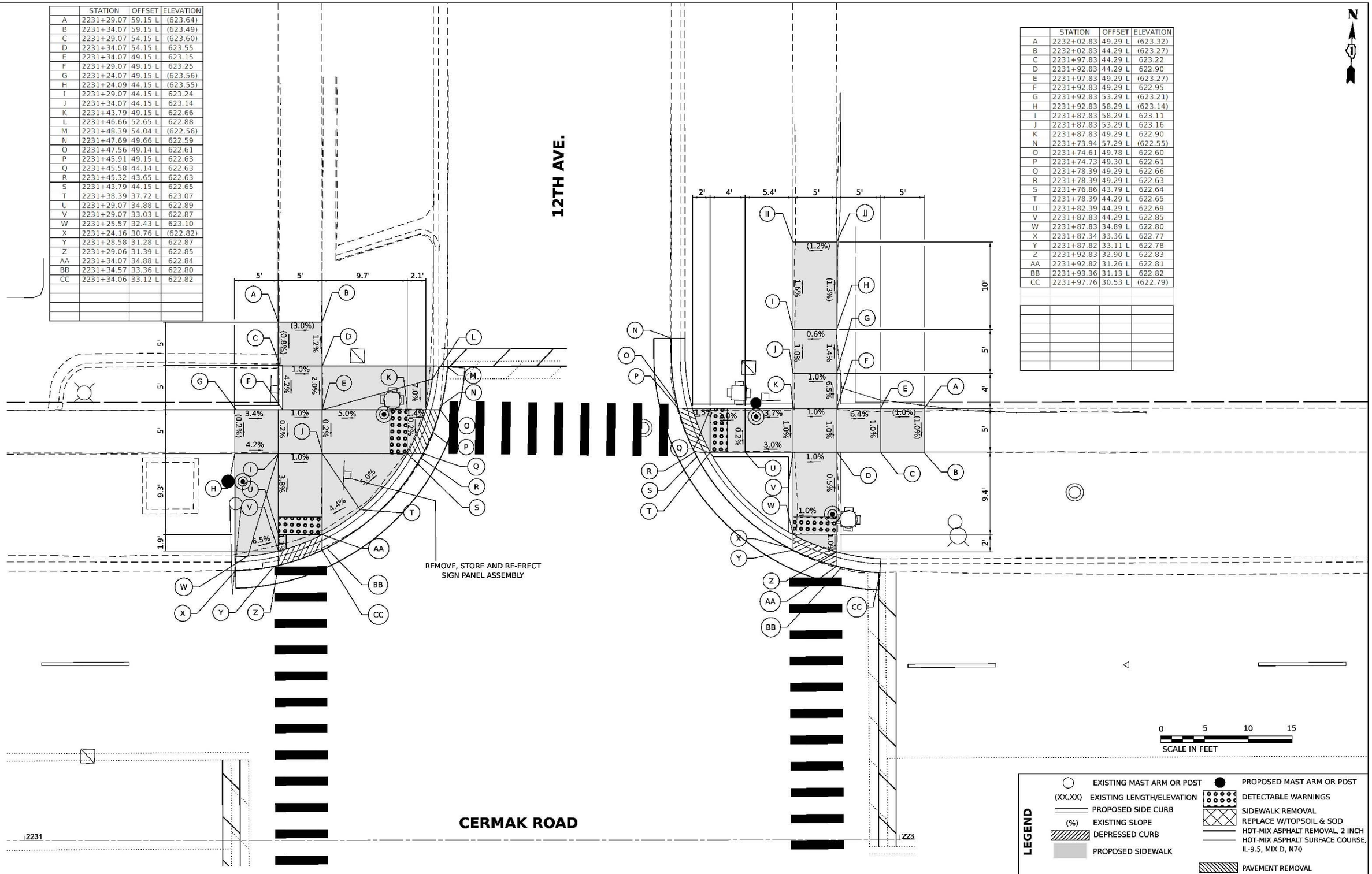

LEGEND

- EXISTING MAST ARM OR POST
- PROPOSED MAST ARM OR POST
- (XX.XX) EXISTING LENGTH/ELEVATION
- DETECTABLE WARNINGS
- PROPOSED SIDE CURB
- SIDEWALK REMOVAL
- (%) EXISTING SLOPE
- REPLACE W/TOPSOIL & SOD
- DEPRESSED CURB
- HOT-MIX ASPHALT REMOVAL, 2 INCH
- PROPOSED SIDEWALK
- HOT-MIX ASPHALT SURFACE COURSE, IL-9.5, MIX D, N70
- PAVEMENT REMOVAL

MODEL: $MODELNAME$
FILE NAME: D162N39-HKADA.dgn

AMES Engineering, Inc.
CONSULTING ENGINEERS
6350 Belmont Road, Suite 48
Downers Grove, IL 60516

USER NAME = msomer	DESIGNED - MS, MA	REVISED -	
	DRAWN - MS, MA, MD, SR	REVISED -	
PLOT SCALE = $SCALE$	CHECKED - JR, AS	REVISED -	
PLOT DATE = 03/19/2025	DATE - 11/08/2024	REVISED -	

STATE OF ILLINOIS
DEPARTMENT OF TRANSPORTATION

22ND STREET/CERMAK ROAD – ADA
CERMAK ROAD /22ND STREET & 12TH AVENUE

SCALE: 1"=5' | SHEET$ADAP1 OF$ADAT SHEETS | STA. NA TO STA. NA

F.A.P R.T.E.	SECTION	COUNTY	TOTAL SHEETS	SHEET NO.
771	2020-266-SUR, SW & TS	COOK, DUPAGE	492	68

CONTRACT NO. 62N39

ILLINOIS | FED. AID PROJECT

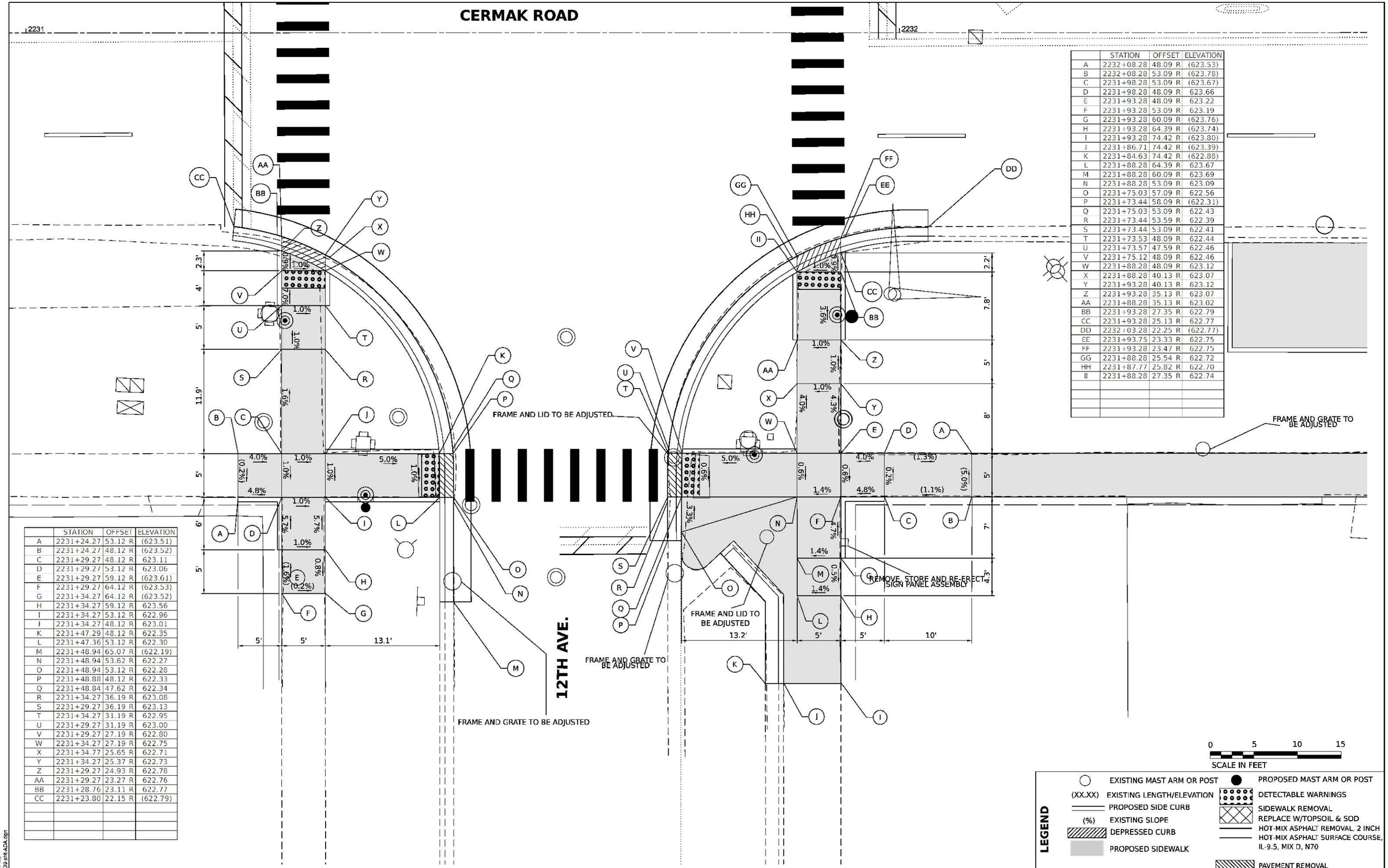

	STATION	OFFSET	ELEVATION
A	2232+08.28	48.09 R	(623.53)
B	2232+08.28	53.09 R	(623.78)
C	2231+98.28	53.09 R	(623.67)
D	2231+98.28	48.09 R	623.66
E	2231+93.28	48.09 R	623.22
F	2231+93.28	53.09 R	623.19
G	2231+93.28	60.09 R	(623.76)
H	2231+93.28	64.39 R	(623.74)
I	2231+93.28	74.42 R	(623.80)
J	2231+86.71	74.42 R	(623.39)
K	2231+84.63	74.42 R	(622.88)
L	2231+88.28	64.39 R	623.67
M	2231+88.28	60.09 R	623.69
N	2231+88.28	53.09 R	623.09
O	2231+75.03	57.09 R	622.56
P	2231+73.44	58.09 R	(622.31)
Q	2231+75.03	53.09 R	622.43
R	2231+73.44	53.59 R	622.39
S	2231+73.44	53.09 R	622.41
T	2231+73.53	48.09 R	622.44
U	2231+73.57	47.59 R	622.46
V	2231+75.12	48.09 R	622.46
W	2231+88.28	48.09 R	623.12
X	2231+88.28	40.13 R	623.07
Y	2231+93.28	40.13 R	623.12
Z	2231+93.28	35.13 R	623.07
AA	2231+88.28	35.13 R	623.02
BB	2231+93.28	27.35 R	622.79
CC	2231+93.28	25.13 R	622.77
DD	2232+03.28	22.25 R	(622.77)
EE	2231+93.75	23.33 R	622.75
FF	2231+93.28	23.47 R	622.75
GG	2231+88.28	25.54 R	622.72
HH	2231+87.77	25.82 R	622.70
II	2231+88.28	27.35 R	622.74

	STATION	OFFSET	ELEVATION
A	2231+24.27	53.12 R	(623.51)
B	2231+24.27	48.12 R	(623.52)
C	2231+29.27	48.12 R	623.11
D	2231+29.27	53.12 R	623.06
E	2231+29.27	59.12 R	(623.61)
F	2231+29.27	64.12 R	(623.53)
G	2231+34.27	64.12 R	(623.52)
H	2231+34.27	59.12 R	623.56
I	2231+34.27	53.12 R	622.96
J	2231+34.27	48.12 R	623.01
K	2231+47.29	48.12 R	622.35
L	2231+47.36	53.12 R	622.30
M	2231+48.94	65.07 R	(622.19)
N	2231+48.94	53.62 R	622.27
O	2231+48.94	53.12 R	622.28
P	2231+48.88	48.12 R	622.33
Q	2231+48.84	47.62 R	622.34
R	2231+34.27	36.19 R	623.08
S	2231+29.27	36.19 R	623.13
T	2231+34.27	31.19 R	622.95
U	2231+29.27	31.19 R	623.00
V	2231+29.27	27.19 R	622.80
W	2231+34.27	27.19 R	622.75
X	2231+34.77	25.65 R	622.71
Y	2231+34.27	25.37 R	622.73
Z	2231+29.27	24.93 R	622.78
AA	2231+29.27	23.27 R	622.76
BB	2231+28.76	23.11 R	622.77
CC	2231+23.80	22.15 R	(622.79)

LEGEND

- EXISTING MAST ARM OR POST
- (XX.XX) EXISTING LENGTH/ELEVATION
- PROPOSED SIDE CURB
- (%) EXISTING SLOPE
- DEPRESSED CURB
- PROPOSED SIDEWALK
- PROPOSED MAST ARM OR POST
- DETECTABLE WARNINGS
- SIDEWALK REMOVAL
- REPLACE W/TOPSOIL & SOD
- HOT-MIX ASPHALT REMOVAL, 2 INCH
- HOT-MIX ASPHALT SURFACE COURSE, IL-9.5, MIX D, N70
- PAVEMENT REMOVAL

MODEL: $MODELNAME$
FILE NAME: D162N39-sht-ADA.dgn

AMES Engineering, Inc.
CONSULTING ENGINEERS
6330 Belmont Road, Suite 48
Downers Grove, IL 60516

USER NAME = msomer	DESIGNED - MS, MA	REVISED -	
	DRAWN - MS, MA, MD, SR	REVISED -	
PLOT SCALE = $SCALE$	CHECKED - JR, AS	REVISED -	
PLOT DATE = 03/19/2025	DATE - 11/08/2024	REVISED -	

STATE OF ILLINOIS
DEPARTMENT OF TRANSPORTATION

22ND STREET/CERMAK ROAD – ADA
CERMAK ROAD /22ND STREET & 12TH AVENUE

SCALE: 1"=5' | SHEET$ADAP1 OF$ADAT SHEETS | STA. NA TO STA. NA

F.A.P R.T.E.	SECTION	COUNTY	TOTAL SHEETS	SHEET NO.
771	2020-266-SUR, SW & TS	COOK, DUPAGE	492	69

CONTRACT NO. 62N39

ILLINOIS | FED. AID PROJECT

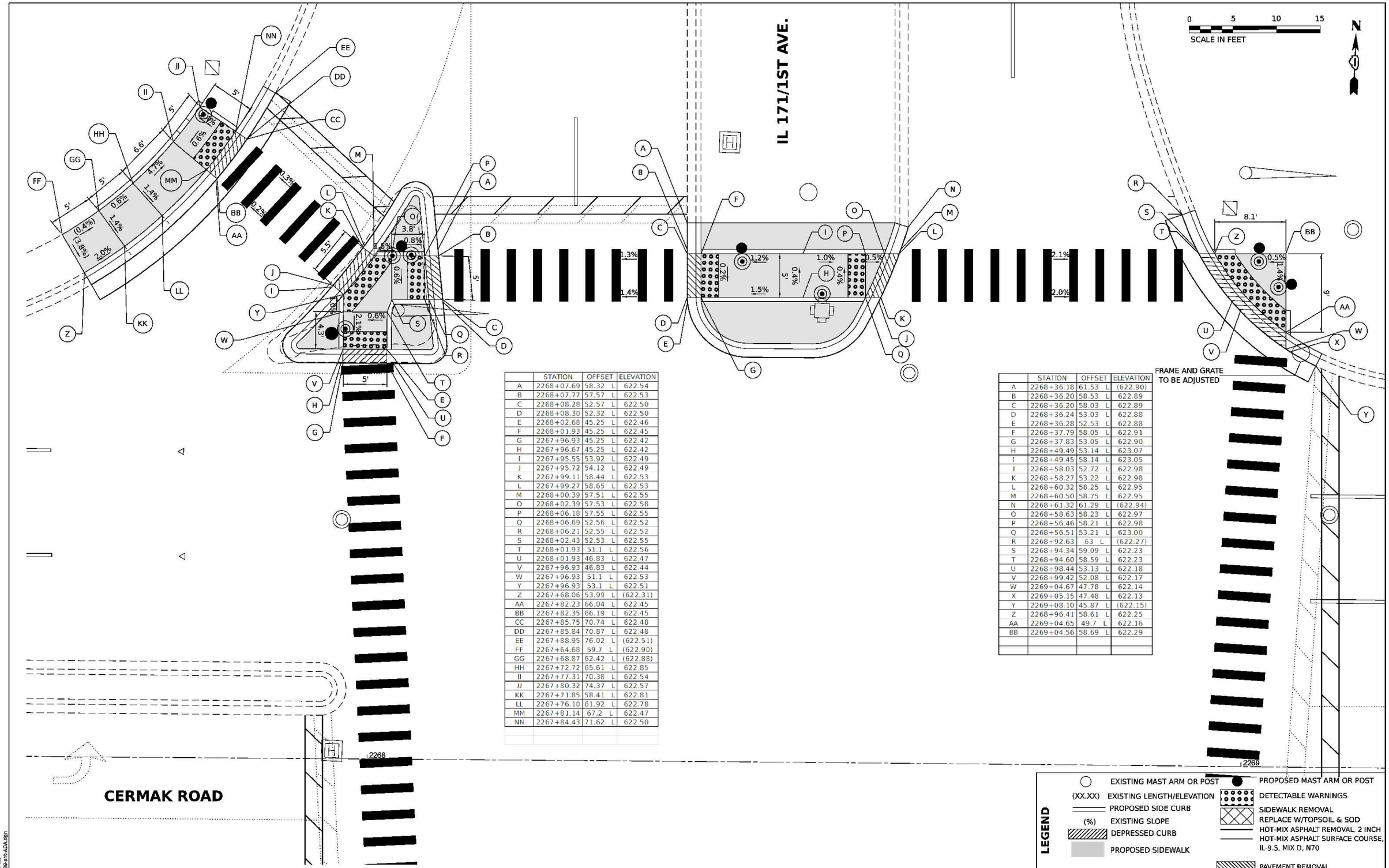

	STATION	OFFSET	ELEVATION
A	2268+07.69	58.32 L	622.54
B	2268+07.77	57.57 L	622.53
C	2268+08.28	52.57 L	622.50
D	2268+08.30	52.32 L	622.50
E	2268+02.68	45.25 L	622.46
F	2268+01.93	45.25 L	622.45
G	2267+96.93	45.25 L	622.42
H	2267+96.67	45.25 L	622.42
I	2267+95.55	53.92 L	622.49
J	2267+95.72	54.12 L	622.49
K	2267+99.11	58.44 L	622.53
L	2267+99.27	58.65 L	622.53
M	2268+00.39	57.51 L	622.55
O	2268+02.39	57.53 L	622.58
P	2268+06.18	57.55 L	622.55
Q	2268+06.69	52.56 L	622.52
R	2268+06.21	52.55 L	622.52
S	2268+02.43	52.53 L	622.55
T	2268+01.93	51.1 L	622.56
U	2268+01.93	46.83 L	622.47
V	2267+96.93	46.83 L	622.44
W	2267+96.93	51.1 L	622.53
Y	2267+96.93	53.1 L	622.51
Z	2267+68.06	53.99 L	(622.31)
AA	2267+82.23	66.04 L	622.45
BB	2267+82.35	66.19 L	622.45
CC	2267+85.75	70.74 L	622.48
DD	2267+85.84	70.87 L	622.48
EE	2267+88.95	76.02 L	(622.51)
FF	2267+64.68	59.7 L	(622.90)
GG	2267+68.87	62.42 L	(622.88)
HH	2267+72.72	65.61 L	622.85
II	2267+77.31	70.38 L	622.54
JJ	2267+80.32	74.37 L	622.57
KK	2267+71.85	58.41 L	622.81
LL	2267+76.10	61.92 L	622.78
MM	2267+81.14	67.2 L	622.47
NN	2267+84.43	71.62 L	622.50

	STATION	OFFSET	ELEVATION
A	2268+36.18	61.53 L	(622.90)
B	2268+36.20	58.53 L	622.89
C	2268+36.20	58.03 L	622.89
D	2268+36.24	53.03 L	622.88
E	2268+36.28	52.53 L	622.88
F	2268+37.79	58.05 L	622.91
G	2268+37.83	53.05 L	622.90
H	2268+49.49	53.14 L	623.07
I	2268+49.45	58.14 L	623.05
J	2268+58.03	52.72 L	622.98
K	2268+58.27	53.22 L	622.98
L	2268+60.32	58.25 L	622.95
M	2268+60.50	58.75 L	622.95
N	2268+61.32	61.29 L	(622.94)
O	2268+58.63	58.23 L	622.97
P	2268+56.46	58.21 L	622.98
Q	2268+56.51	53.21 L	623.00
R	2268+92.63	63 L	(622.27)
S	2268+94.34	59.09 L	622.23
T	2268+94.60	58.59 L	622.23
U	2268+98.44	53.13 L	622.18
V	2268+99.42	52.08 L	622.17
W	2269+04.67	47.78 L	622.14
X	2269+05.15	47.48 L	622.13
Y	2269+08.10	45.87 L	(622.15)
Z	2268+96.41	58.61 L	622.25
AA	2269+04.65	49.7 L	622.16
BB	2269+04.56	58.69 L	622.29

MODEL: $MODELNAME$
FILE NAME: D152N39-sht-ADA.dgn

AMES Engineering, Inc.
CONSULTING ENGINEERS
6330 Belmont Road, Suite 4B
Downers Grove, IL 60516

USER NAME = msomer	DESIGNED - MS, MA	REVISED -	
	DRAWN - MS, MA, MD, SR	REVISED -	
PLOT SCALE = $SCALE$	CHECKED - JR, AS	REVISED -	
PLOT DATE = 03/19/2025	DATE - 11/08/2024	REVISED -	

STATE OF ILLINOIS
DEPARTMENT OF TRANSPORTATION

22ND STREET/CERMAK ROAD – ADA
CERMAK ROAD /22ND STREET & IL-171 (1ST AVENUE)

SCALE: 1"=5' | SHEET$ADAP1 OF$ADAT SHEETS | STA. NA TO STA. NA

F.A.P R.T.E.	SECTION	COUNTY	TOTAL SHEETS	SHEET NO.
771	2020-266-SUR, SW & TS	COOK, DUPAGE	492	70

CONTRACT NO. 62N39
ILLINOIS | FED. AID PROJECT

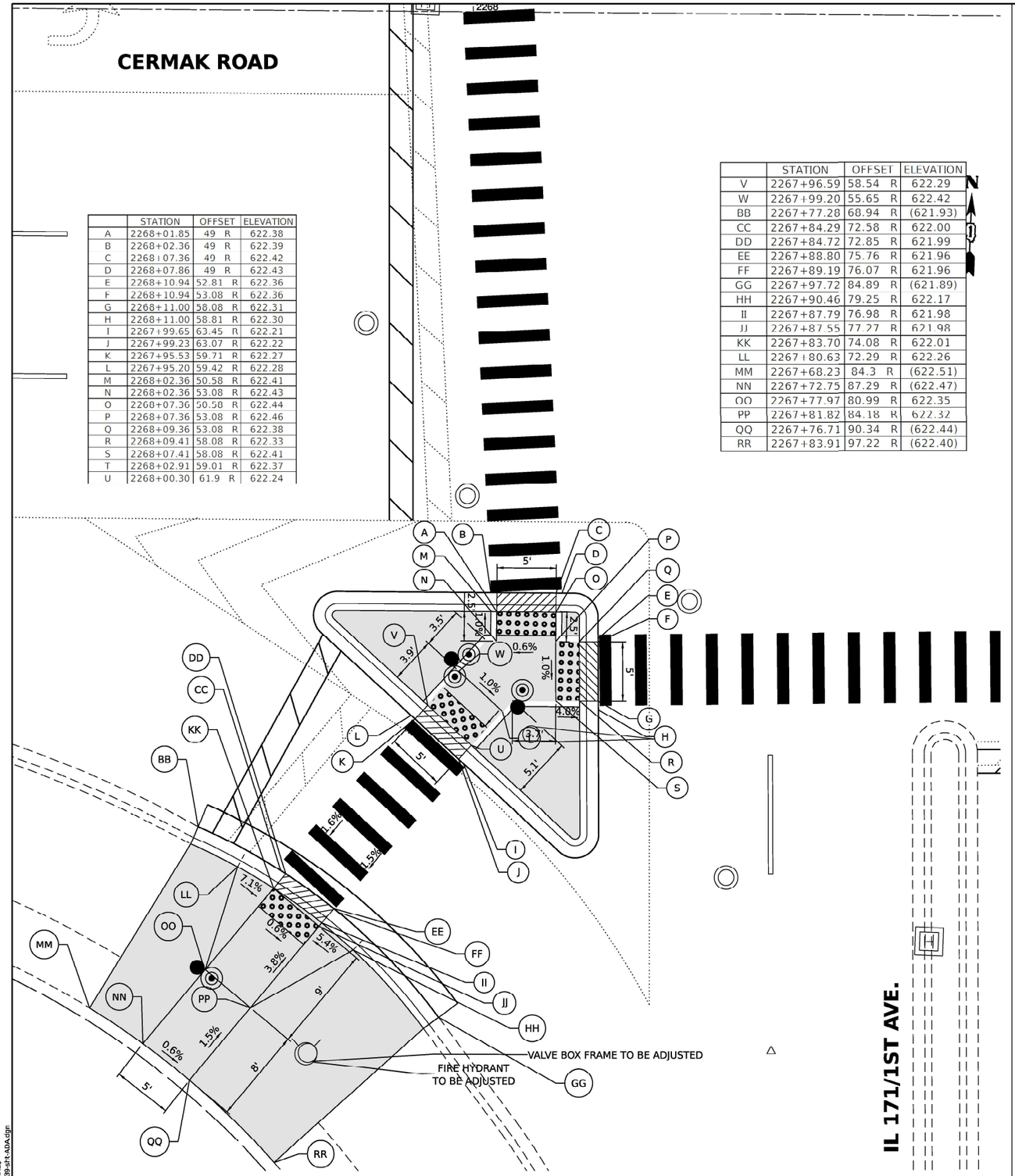

	STATION	OFFSET	ELEVATION
A	2268+01.85	49 R	622.38
B	2268+02.36	49 R	622.39
C	2268+07.36	49 R	622.42
D	2268+07.86	49 R	622.43
E	2268+10.94	52.81 R	622.36
F	2268+10.94	53.08 R	622.36
G	2268+11.00	58.08 R	622.31
H	2268+11.00	58.81 R	622.30
I	2267+99.65	63.45 R	622.21
J	2267+99.23	63.07 R	622.22
K	2267+95.53	59.71 R	622.27
L	2267+95.20	59.42 R	622.28
M	2268+02.36	50.58 R	622.41
N	2268+02.36	53.08 R	622.43
O	2268+07.36	50.58 R	622.44
P	2268+07.36	53.08 R	622.46
Q	2268+09.36	53.08 R	622.38
R	2268+09.41	58.08 R	622.33
S	2268+07.41	58.08 R	622.41
T	2268+02.91	59.01 R	622.37
U	2268+00.30	61.9 R	622.24

	STATION	OFFSET	ELEVATION
V	2267+96.59	58.54 R	622.29
W	2267+99.20	55.65 R	622.42
BB	2267+77.28	68.94 R	(621.93)
CC	2267+84.29	72.58 R	622.00
DD	2267+84.72	72.85 R	621.99
EE	2267+88.80	75.76 R	621.96
FF	2267+89.19	76.07 R	621.96
GG	2267+97.72	84.89 R	(621.89)
HH	2267+90.46	79.25 R	622.17
II	2267+87.79	76.98 R	621.98
JJ	2267+87.55	77.27 R	621.98
KK	2267+83.70	74.08 R	622.01
LL	2267+80.63	72.29 R	622.26
MM	2267+68.23	84.3 R	(622.51)
NN	2267+72.75	87.29 R	(622.47)
OO	2267+77.97	80.99 R	622.35
PP	2267+81.82	84.18 R	622.32
QQ	2267+76.71	90.34 R	(622.44)
RR	2267+83.91	97.22 R	(622.40)

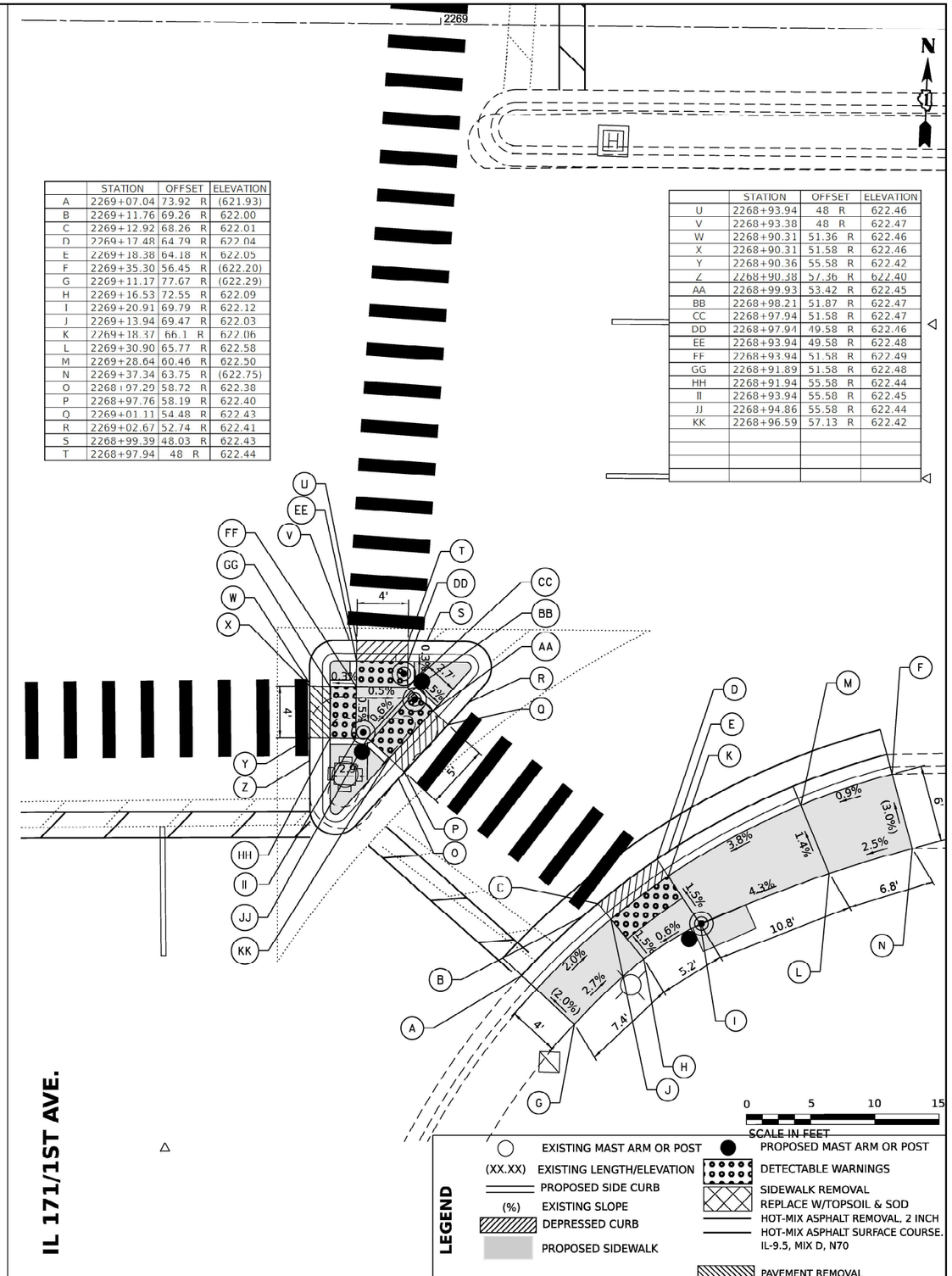

	STATION	OFFSET	ELEVATION
A	2269+07.04	73.92 R	(621.93)
B	2269+11.76	69.26 R	622.00
C	2269+12.92	68.26 R	622.01
D	2269+17.48	64.79 R	622.04
E	2269+18.38	64.18 R	622.05
F	2269+35.30	56.45 R	(622.20)
G	2269+11.17	77.67 R	(622.29)
H	2269+16.53	72.55 R	622.09
I	2269+20.91	69.79 R	622.12
J	2269+13.94	69.47 R	622.03
K	2269+18.37	66.1 R	622.06
L	2269+30.90	65.77 R	622.58
M	2269+28.64	60.46 R	622.50
N	2269+37.34	63.75 R	(622.75)
O	2268+97.29	58.72 R	622.38
P	2268+97.76	58.19 R	622.40
Q	2269+01.11	54.48 R	622.43
R	2269+02.67	52.74 R	622.41
S	2268+99.39	48.03 R	622.43
T	2268+97.94	48 R	622.44

	STATION	OFFSET	ELEVATION
U	2268+93.94	48 R	622.46
V	2268+93.38	48 R	622.47
W	2268+90.31	51.36 R	622.46
X	2268+90.31	51.58 R	622.46
Y	2268+90.36	55.58 R	622.42
Z	2268+90.38	57.36 R	622.40
AA	2268+99.93	53.42 R	622.45
BB	2268+98.21	51.87 R	622.47
CC	2268+97.94	51.58 R	622.47
DD	2268+97.94	49.58 R	622.46
EE	2268+93.94	49.58 R	622.48
FF	2268+93.94	51.58 R	622.49
GG	2268+91.89	51.58 R	622.48
HH	2268+91.94	55.58 R	622.44
II	2268+93.94	55.58 R	622.45
JJ	2268+94.86	55.58 R	622.44
KK	2268+96.59	57.13 R	622.42

LEGEND

- EXISTING MAST ARM OR POST
- (XX.XX) EXISTING LENGTH/ELEVATION
- PROPOSED SIDE CURB
- (%) EXISTING SLOPE
- DEPRESSED CURB
- PROPOSED SIDEWALK
- PROPOSED MAST ARM OR POST
- DETECTABLE WARNINGS
- SIDEWALK REMOVAL
- REPLACE W/TOPSOIL & SOD
- HOT-MIX ASPHALT REMOVAL, 2 INCH
- HOT-MIX ASPHALT SURFACE COURSE. IL-9.5, MIX D, N70
- PAVEMENT REMOVAL

MODEL: $MODEL:NAME$
FILE NAME: D:\62N39-sht-ADA.dgn

AMES Engineering, Inc.
CONSULTING ENGINEERS
6330 Belmont Road, Suite 4B
Downers Grove, IL 60516

USER NAME = msomer	DESIGNED - MS, MA	REVISED -	
	DRAWN - MS, MA, MD, SR	REVISED -	
PLOT SCALE = $SCALE$	CHECKED - JR, AS	REVISED -	
PLOT DATE = 03/19/2025	DATE - 11/08/2024	REVISED -	

STATE OF ILLINOIS
DEPARTMENT OF TRANSPORTATION

22ND STREET/CERMAK ROAD – ADA
CERMAK ROAD /22ND STREET & IL-171 (1ST AVENUE)

SCALE: 1"=5' | SHEET $ADAP1 OF $ADAT SHEETS | STA. NA TO STA. NA

F.A.P R.T.E.	SECTION	COUNTY	TOTAL SHEETS	SHEET NO.
771	2020-266-SUR. SW & TS	COOK, DUPAGE	492	71

CONTRACT NO. 62N39

ILLINOIS | FED. AID PROJECT

	STATION	OFFSET	ELEVATION
A	2294+13.27	38.89 L	(622.32)
B	2294+42.20	46.58 L	622.27
C	2294+42.90	46.85 L	622.27
D	2294+48.33	49.04 L	622.26
E	2294+49.65	49.61 L	622.26
F	2294+61.92	55.67 L	622.24
G	2294+63.25	56.42 L	622.24
H	2294+74.79	63.65 L	(622.22)
I	2294+42.90	49.08 L	622.29
J	2294+57.50	55.67 L	622.26
K	2294+42.90	55.67 L	622.35

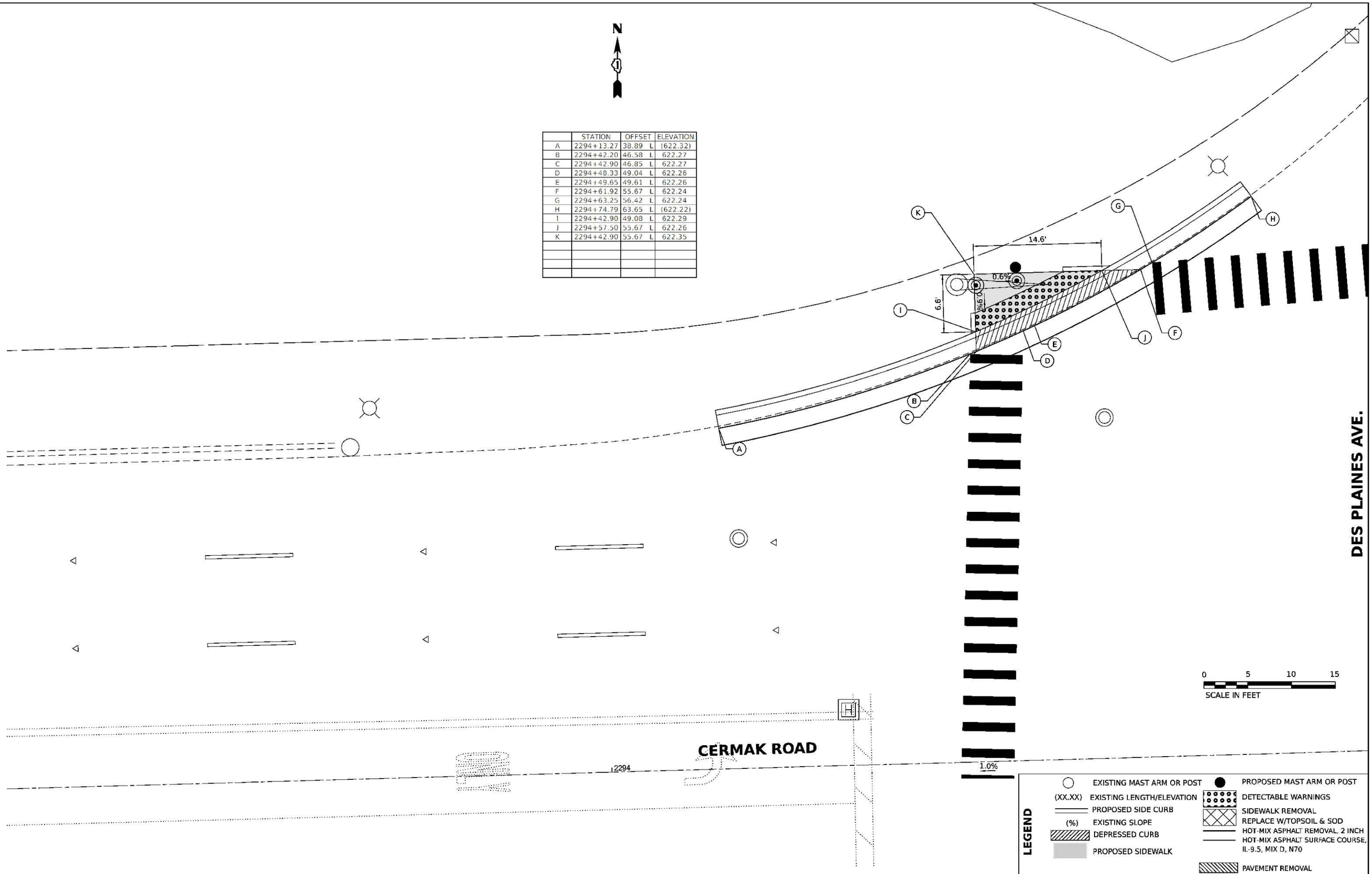

MODEL: $MODELNAME$
FILE NAME: D122N39-sht-ADA.dgn

AMES Engineering, Inc.
CONSULTING ENGINEERS
6330 Belmont Road, Suite 48
Downers Grove, IL 60516

USER NAME = msomer	DESIGNED - MS, MA	REVISED -	
	DRAWN - MS, MA, MD, SR	REVISED -	
PLOT SCALE = $SCALE$	CHECKED - JR, AS	REVISED -	
PLOT DATE = 03/19/2025	DATE - 11/08/2024	REVISED -	

STATE OF ILLINOIS
DEPARTMENT OF TRANSPORTATION

22ND STREET/CERMAK ROAD – ADA
CERMAK ROAD /22ND STREET & DES PLAINES AVENUE

SCALE: 1"=5' | SHEET$ADAP1 OF$ADAT SHEETS | STA. NA TO STA. NA

F.A.P R.T.E.	SECTION	COUNTY	TOTAL SHEETS	SHEET NO.
771	2020-266-SUR, SW & TS	COOK, DUPAGE	492	72
		CONTRACT NO. 62N39		
		ILLINOIS	FED. AID PROJECT	

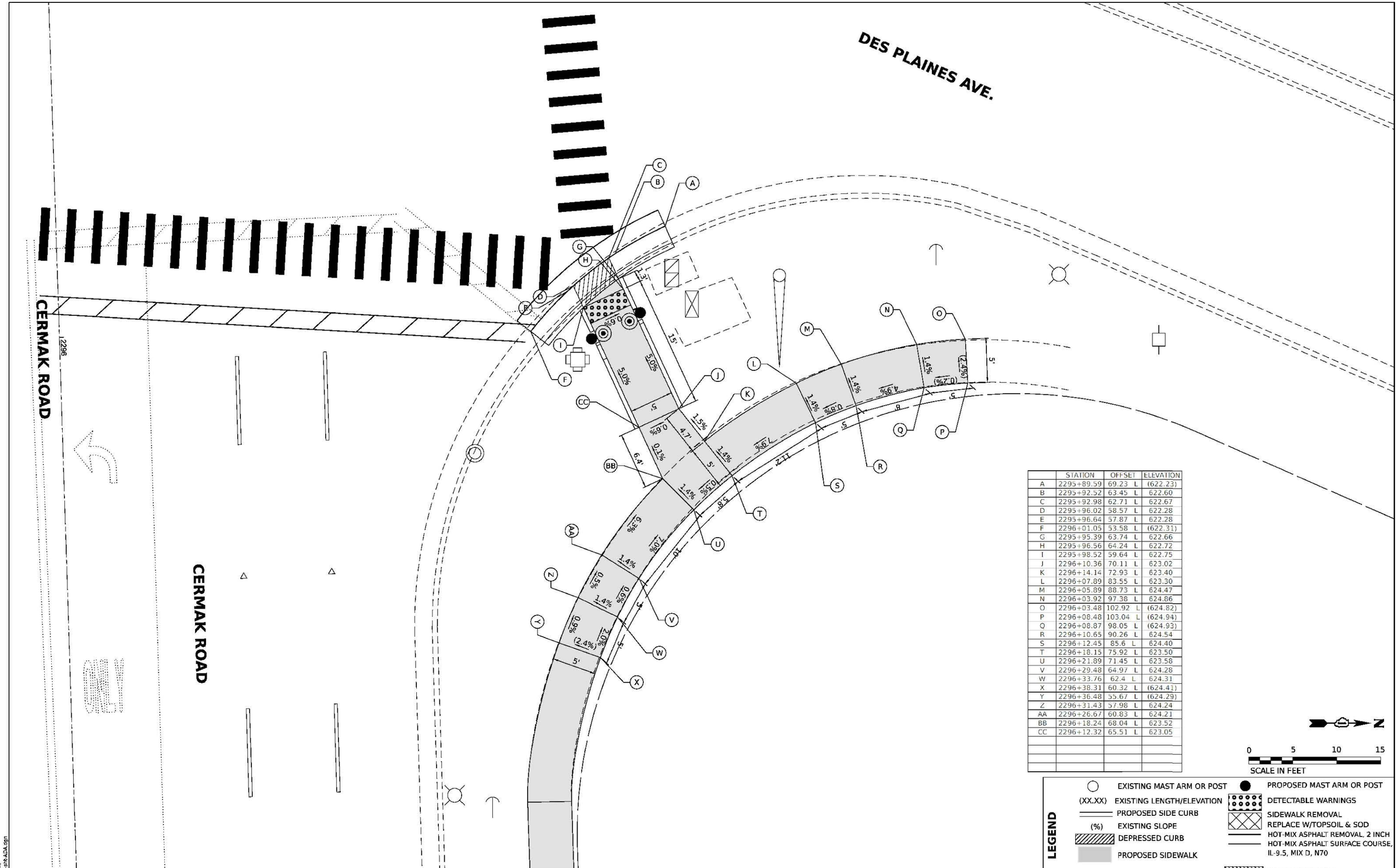

	STATION	OFFSET	ELEVATION
A	2295+89.59	69.23 L	(622.23)
B	2295+92.52	63.45 L	622.60
C	2295+92.98	62.71 L	622.67
D	2295+96.02	58.57 L	622.28
E	2295+96.64	57.87 L	622.28
F	2296+01.05	53.58 L	(622.31)
G	2295+95.39	63.74 L	622.66
H	2295+96.56	64.24 L	622.72
I	2295+98.52	59.64 L	622.75
J	2296+10.36	70.11 L	623.02
K	2296+14.14	72.93 L	623.40
L	2296+07.89	83.55 L	623.30
M	2296+05.89	88.73 L	624.47
N	2296+03.92	97.38 L	624.86
O	2296+03.48	102.92 L	(624.82)
P	2296+08.48	103.04 L	(624.94)
Q	2296+08.87	98.05 L	(624.93)
R	2296+10.65	90.26 L	624.54
S	2296+12.45	85.6 L	624.40
T	2296+18.15	75.92 L	623.50
U	2296+21.89	71.45 L	623.58
V	2296+29.48	64.97 L	624.28
W	2296+33.76	62.4 L	624.31
X	2296+38.31	60.32 L	(624.41)
Y	2296+36.48	55.67 L	(624.29)
Z	2296+31.43	57.98 L	624.24
AA	2296+26.67	60.83 L	624.21
BB	2296+18.24	68.04 L	623.52
CC	2296+12.32	65.51 L	623.05

LEGEND

- EXISTING MAST ARM OR POST
- (XX.XX) EXISTING LENGTH/ELEVATION
- PROPOSED SIDE CURB
- (%) EXISTING SLOPE
- DEPRESSED CURB
- PROPOSED SIDEWALK
- PROPOSED MAST ARM OR POST
- DETECTABLE WARNINGS
- SIDEWALK REMOVAL
- REPLACE W/TOPSOIL & SOD
- HOT-MIX ASPHALT REMOVAL, 2 INCH
- HOT-MIX ASPHALT SURFACE COURSE, IL-9.5, MIX D, N70
- PAVEMENT REMOVAL

MODEL: $MODELNAME$
FILE NAME: D162N39-plnk-ADA.dgn

AMES Engineering, Inc.
CONSULTING ENGINEERS
6350 Belmont Road, Suite 4B
Downers Grove, IL 60516

USER NAME = msomer	DESIGNED - MS, MA	REVISED -	
	DRAWN - MS, MA, MD, SR	REVISED -	
PLOT SCALE = $SCALE$	CHECKED - JR, AS	REVISED -	
PLOT DATE = 03/19/2025	DATE - 11/08/2024	REVISED -	

STATE OF ILLINOIS
DEPARTMENT OF TRANSPORTATION

22ND STREET/CERMAK ROAD – ADA
CERMAK ROAD /22ND STREET & DES PLAINES AVENUE

SCALE: 1"=5' | SHEET$ADAP1 OF$ADAT SHEETS | STA. NA TO STA. NA

F.A.P R.T.E.	SECTION	COUNTY	TOTAL SHEETS	SHEET NO.
771	2020-266-SUR, SW & TS	COOK, DUPAGE	492	73

CONTRACT NO. 62N39

ILLINOIS | FED. AID PROJECT

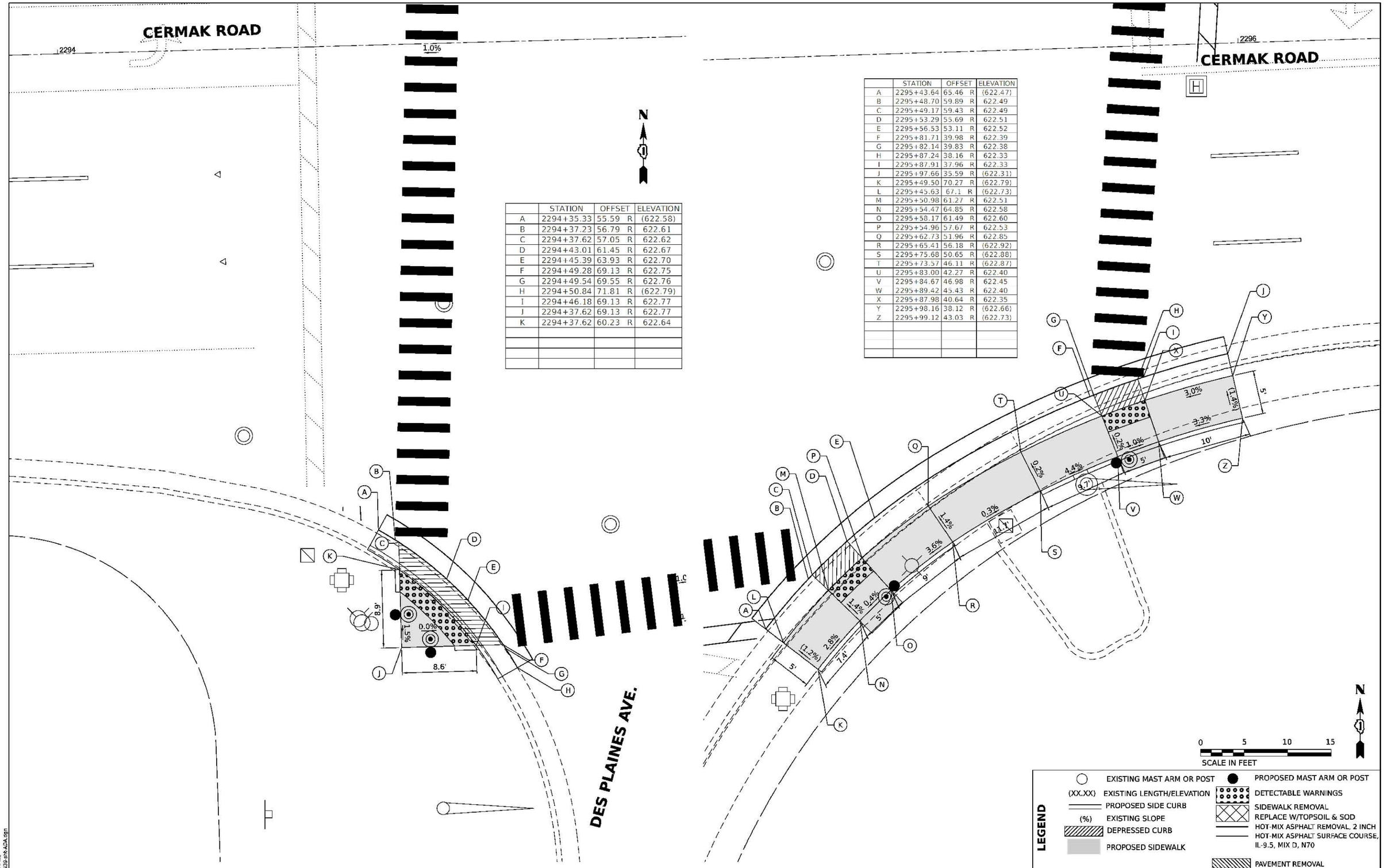

	STATION	OFFSET	ELEVATION
A	2294+35.33	55.59 R	(622.58)
B	2294+37.23	56.79 R	622.61
C	2294+37.62	57.05 R	622.62
D	2294+43.01	61.45 R	622.67
E	2294+45.39	63.93 R	622.70
F	2294+49.28	69.13 R	622.75
G	2294+49.54	69.55 R	622.76
H	2294+50.84	71.81 R	(622.79)
I	2294+46.18	69.13 R	622.77
J	2294+37.62	69.13 R	622.77
K	2294+37.62	60.23 R	622.64

	STATION	OFFSET	ELEVATION
A	2295+43.64	65.46 R	(622.47)
B	2295+48.70	59.89 R	622.49
C	2295+49.17	59.43 R	622.49
D	2295+53.29	55.69 R	622.51
E	2295+56.53	53.11 R	622.52
F	2295+81.71	39.98 R	622.39
G	2295+82.14	39.83 R	622.38
H	2295+87.24	38.16 R	622.33
I	2295+87.91	37.96 R	622.33
J	2295+97.66	35.59 R	(622.31)
K	2295+49.50	70.27 R	(622.79)
L	2295+45.63	67.1 R	(622.73)
M	2295+50.98	61.27 R	622.51
N	2295+54.47	64.85 R	622.58
O	2295+58.17	61.49 R	622.60
P	2295+54.96	57.67 R	622.53
Q	2295+62.73	51.96 R	622.85
R	2295+65.41	56.18 R	(622.92)
S	2295+75.68	50.65 R	(622.88)
T	2295+73.57	46.11 R	(622.87)
U	2295+83.00	42.27 R	622.40
V	2295+84.67	46.98 R	622.45
W	2295+89.42	45.43 R	622.40
X	2295+87.98	40.64 R	622.35
Y	2295+98.16	38.12 R	(622.66)
Z	2295+99.12	43.03 R	(622.73)

MODEL: $MODELNAME$
FILE NAME: D152N39-plk-ADA.dgn

AMES Engineering, Inc.
CONSULTING ENGINEERS
6350 Belmont Road, Suite 48
Downers Grove, IL 60516

USER NAME = msomer	DESIGNED - MS, MA	REVISED -	
	DRAWN - MS, MA, MD, SR	REVISED -	
PLOT SCALE = $SCALE$	CHECKED - JR, AS	REVISED -	
PLOT DATE = 03/19/2025	DATE - 11/08/2024	REVISED -	

STATE OF ILLINOIS
DEPARTMENT OF TRANSPORTATION

22ND STREET/CERMAK ROAD – ADA
CERMAK ROAD /22ND STREET & DES PLAINES AVENUE

SCALE: 1"=5' | SHEET$ADAP1 OF$ADAT SHEETS | STA. NA TO STA. NA

F.A.P R.T.E.	SECTION	COUNTY	TOTAL SHEETS	SHEET NO.
771	2020-266-SUR, SW & TS	COOK, DUPAGE	492	74
		CONTRACT NO. 62N39		
		ILLINOIS	FED. AID PROJECT	

CERMAK ROAD

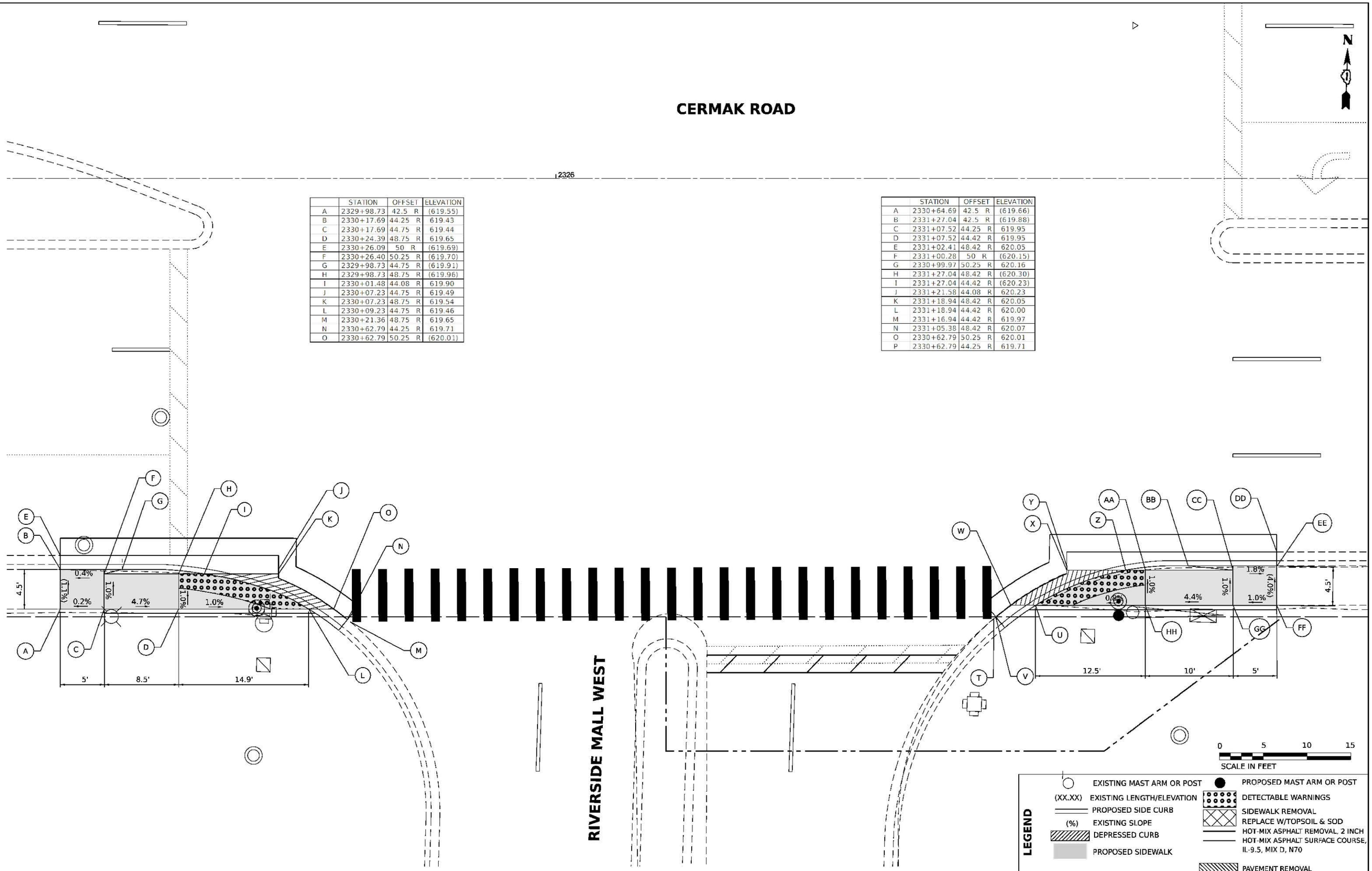

	STATION	OFFSET	ELEVATION
A	2329+98.73	42.5 R	(619.55)
B	2330+17.69	44.25 R	619.43
C	2330+17.69	44.75 R	619.44
D	2330+24.39	48.75 R	619.65
E	2330+26.09	50 R	(619.69)
F	2330+26.40	50.25 R	(619.70)
G	2329+98.73	44.75 R	(619.91)
H	2329+98.73	48.75 R	(619.96)
I	2330+01.48	44.08 R	619.90
J	2330+07.23	44.75 R	619.49
K	2330+07.23	48.75 R	619.54
L	2330+09.23	44.75 R	619.46
M	2330+21.36	48.75 R	619.65
N	2330+62.79	44.25 R	619.71
O	2330+62.79	50.25 R	(620.01)

	STATION	OFFSET	ELEVATION
A	2330+64.69	42.5 R	(619.66)
B	2331+27.04	42.5 R	(619.88)
C	2331+07.52	44.25 R	619.95
D	2331+07.52	44.42 R	619.95
E	2331+02.41	48.42 R	620.05
F	2331+00.28	50 R	(620.15)
G	2330+99.97	50.25 R	620.16
H	2331+27.04	48.42 R	(620.30)
I	2331+27.04	44.42 R	(620.23)
J	2331+21.58	44.08 R	620.23
K	2331+18.94	48.42 R	620.05
L	2331+18.94	44.42 R	620.00
M	2331+16.94	44.42 R	619.97
N	2331+05.38	48.42 R	620.07
O	2330+62.79	50.25 R	620.01
P	2330+62.79	44.25 R	619.71

LEGEND

- EXISTING MAST ARM OR POST
- (XX.XX) EXISTING LENGTH/ELEVATION
- PROPOSED SIDE CURB
- (%) EXISTING SLOPE
- DEPRESSED CURB
- PROPOSED SIDEWALK
- PROPOSED MAST ARM OR POST
- DETECTABLE WARNINGS
- SIDEWALK REMOVAL
- REPLACE W/TOPSOIL & SOD
- HOT-MIX ASPHALT REMOVAL, 2 INCH
- HOT-MIX ASPHALT SURFACE COURSE, IL-9.5, MIX D, N70
- PAVEMENT REMOVAL

MODEL: $MODELNAME$
FILE NAME: D162N39-sht-ADA.dgn

AMES Engineering, Inc.
CONSULTING ENGINEERS
6390 Belmont Road, Suite 48
Downers Grove, IL 60516

USER NAME = msomer	DESIGNED - MS, MA	REVISED -	
	DRAWN - MS, MA, MD, SR	REVISED -	
PLOT SCALE = $SCALE$	CHECKED - JR, AS	REVISED -	
PLOT DATE = 03/19/2025	DATE - 11/08/2024	REVISED -	

STATE OF ILLINOIS
DEPARTMENT OF TRANSPORTATION

22ND STREET/CERMAK ROAD – ADA
CERMAK ROAD /22ND STREET & RIVERSIDE MALL WEST

SCALE: 1"=5' | SHEET$ADAP1 OF$ADAT SHEETS | STA. NA TO STA. NA

F.A.P R.T.E.	SECTION	COUNTY	TOTAL SHEETS	SHEET NO.
771	2020-266-SUR, SW & TS	COOK, DUPAGE	492	75

CONTRACT NO. 62N39

ILLINOIS | FED. AID PROJECT

CERMAK ROAD

	STATION	OFFSET	ELEVATION
A	2329+98.73	42.5 R	(619.55)
B	2330+17.69	44.25 R	619.43
C	2330+17.69	44.75 R	619.44
D	2330+24.39	48.75 R	619.65
E	2330+26.09	50 R	(619.69)
F	2330+26.40	50.25 R	(619.70)
G	2329+98.73	44.75 R	(619.91)
H	2329+98.73	48.75 R	(619.96)
I	2330+01.48	44.08 R	619.90
J	2330+07.23	44.75 R	619.49
K	2330+07.23	48.75 R	619.54
L	2330+09.23	44.75 R	619.46
M	2330+21.36	48.75 R	619.65
N	2330+62.79	44.25 R	619.71
O	2330+62.79	50.25 R	620.01

	STATION	OFFSET	ELEVATION
A	2330+64.69	42.5 R	(619.66)
B	2331+27.04	42.5 R	(619.88)
C	2331+07.52	44.25 R	619.95
D	2331+07.52	44.42 R	619.95
E	2331+02.41	48.42 R	620.05
F	2331+00.28	50 R	(620.15)
G	2330+99.97	50.25 R	620.16
H	2331+27.04	48.42 R	(620.30)
I	2331+27.04	44.42 R	(620.23)
J	2331+21.58	44.08 R	620.23
K	2331+18.94	48.42 R	620.05
L	2331+18.94	44.42 R	620.00
M	2331+16.94	44.42 R	619.97
N	2331+05.38	48.42 R	620.07
O	2330+62.79	50.25 R	620.01
P	2330+62.79	44.25 R	619.71

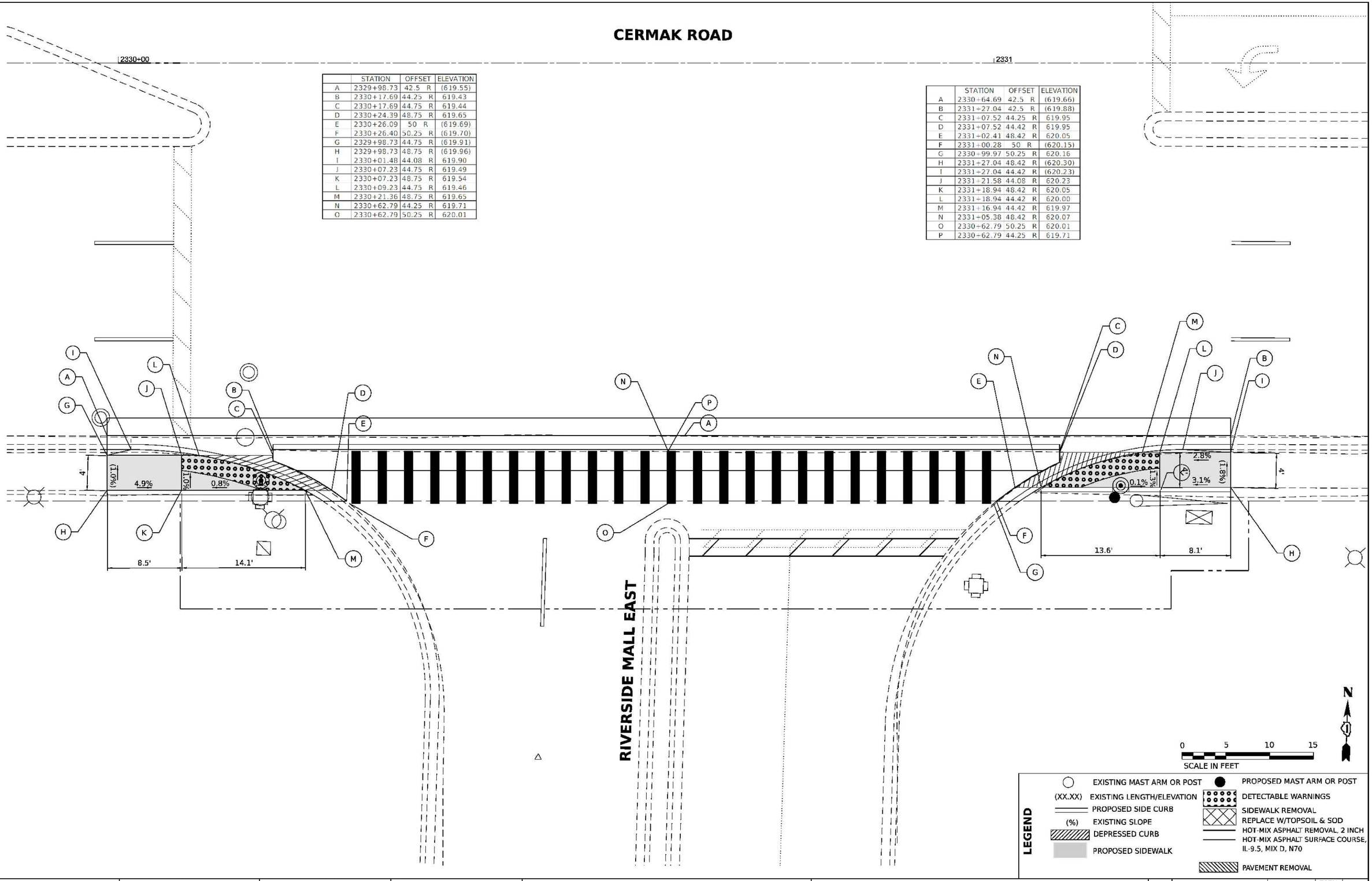

MODEL: $MODELNAME$
FILE NAME: D162N39-sht-ADA.dgn

AMES Engineering, Inc.
CONSULTING ENGINEERS
6350 Belmont Road, Suite 48
Downers Grove, IL 60516

USER NAME = msomer	DESIGNED - MS, MA	REVISED -	
	DRAWN - MS, MA, MD, SR	REVISED -	
PLOT SCALE = $SCALE$	CHECKED - JR, AS	REVISED -	
PLOT DATE = 03/19/2025	DATE - 11/08/2024	REVISED -	

STATE OF ILLINOIS
DEPARTMENT OF TRANSPORTATION

22ND STREET/CERMAK ROAD – ADA
CERMAK ROAD /22ND STREET & RIVERSIDE MALL EAST ENTRANCE

SCALE: 1"=5' | SHEET$ADAP1 OF$ADAT SHEETS | STA. NA TO STA. NA

F.A.P R.T.E.	SECTION	COUNTY	TOTAL SHEETS	SHEET NO.
771	2020-266-SUR, SW & TS	COOK, DUPAGE	492	76

CONTRACT NO. 62N39

ILLINOIS | FED. AID PROJECT

	STATION	OFFSET	ELEVATION
PM4	2342+74.79	25.19 L	(618.52)
PM5	2342+66.01	34.32 L	(618.59)
PM6	2342+64.30	40.32 L	(618.62)

	STATION	OFFSET	ELEVATION
A	2343+07.38	25.25 L	(618.43)
B	2343+07.38	26.25 L	(618.38)
C	2343+07.38	26.83 L	(618.92)
D	2342+85.31	25.21 L	(618.56)
E	2342+85.31	26.21 L	618.55
F	2342+85.31	26.8 L	618.98
G	2342+80.29	25.2 L	(618.54)
H	2342+80.29	26.21 L	618.53
I	2342+80.29	26.8 L	618.57
J	2342+75.08	27.3 L	618.51
K	2342+75.29	27.84 L	618.55
L	2342+71.68	25.19 L	(618.50)
M	2342+71.67	26.19 L	618.49
N	2342+71.67	26.77 L	(618.53)
O	2342+66.13	34.09 L	(618.59)
P	2342+67.02	34.55 L	618.58
Q	2342+67.54	34.82 L	618.62
R	2342+64.36	39.82 L	(618.62)
S	2342+65.36	39.82 L	618.61
T	2342+65.36	39.82 L	618.65
U	2342+64.24	46.78 L	(618.79)
V	2342+65.24	46.78 L	618.78
W	2342+65.82	46.78 L	619.09
X	2342+64.24	51.78 L	(618.89)
Y	2342+65.24	51.78 L	618.89
Z	2342+65.82	51.78 L	619.14
AA	2342+64.24	56.78 L	(618.91)
BB	2342+65.24	56.78 L	(618.90)
CC	2342+65.82	56.78 L	(619.32)
DD	2342+71.56	56.78 L	(619.26)
EE	2342+71.64	51.78 L	619.19
FF	2342+71.72	46.78 L	619.14
GG	2342+67.53	39.82 L	618.66
HH	2342+71.84	39.83 L	618.70
II	2342+75.29	39.83 L	618.73
JJ	2342+80.29	39.83 L	618.78
KK	2342+85.29	39.83 L	(619.10)
LL	2342+75.29	34.83 L	618.68
MM	2342+80.29	34.83 L	618.73
NN	2342+85.29	34.83 L	(618.97)
OO	2342+80.29	27.84 L	618.57

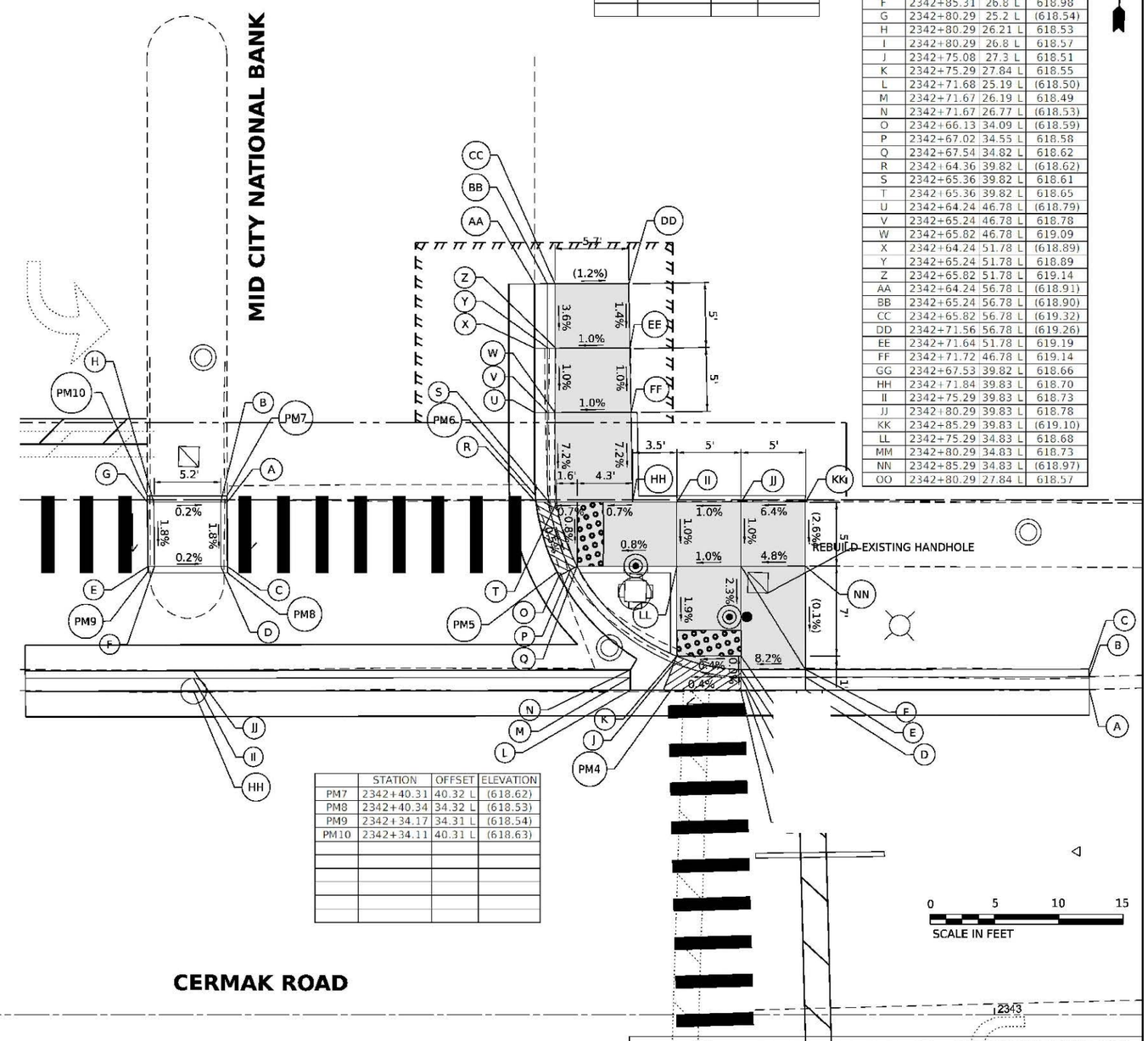

	STATION	OFFSET	ELEVATION
PM7	2342+40.31	40.32 L	(618.62)
PM8	2342+40.34	34.32 L	(618.53)
PM9	2342+34.17	34.31 L	(618.54)
PM10	2342+34.11	40.31 L	(618.63)

LEGEND

- EXISTING MAST ARM OR POST
- PROPOSED MAST ARM OR POST
- (XX.XX) EXISTING LENGTH/ELEVATION
- DETECTABLE WARNINGS
- PROPOSED SIDE CURB
- SIDEWALK REMOVAL
- (%) EXISTING SLOPE
- REPLACE W/TOPSOIL & SOD
- DEPRESSED CURB
- HOT-MIX ASPHALT REMOVAL, 2 INCH
- HOT-MIX ASPHALT SURFACE COURSE, IL-9.5, MIX D, N70
- PROPOSED SIDEWALK
- PAVEMENT REMOVAL

MODEL: $MODELNAME$
FILE NAME: D152N39-plk-ADA.dgn

AMES Engineering, Inc.
CONSULTING ENGINEERS
6350 Belmont Road, Suite 4B
Downers Grove, IL 60516

USER NAME = msomer	DESIGNED - MS, MA	REVISED -	
	DRAWN - MS, MA, MD, SR	REVISED -	
PLOT SCALE = $SCALE$	CHECKED - JR, AS	REVISED -	
PLOT DATE = 03/19/2025	DATE - 11/08/2024	REVISED -	

STATE OF ILLINOIS
DEPARTMENT OF TRANSPORTATION

22ND STREET/CERMAK ROAD – ADA
CERMAK ROAD AND MID CITY NATIONAL BANK

SCALE: 1"=5' | SHEET$ADAP1 OF$ADAT SHEETS | STA. NA TO STA. NA

F.A.P R.T.E.	SECTION	COUNTY	TOTAL SHEETS	SHEET NO.
771	2020-266-SUR, SW & TS	COOK, DUPAGE	492	77

CONTRACT NO. 62N39

ILLINOIS | FED. AID PROJECT

CERMAK ROAD

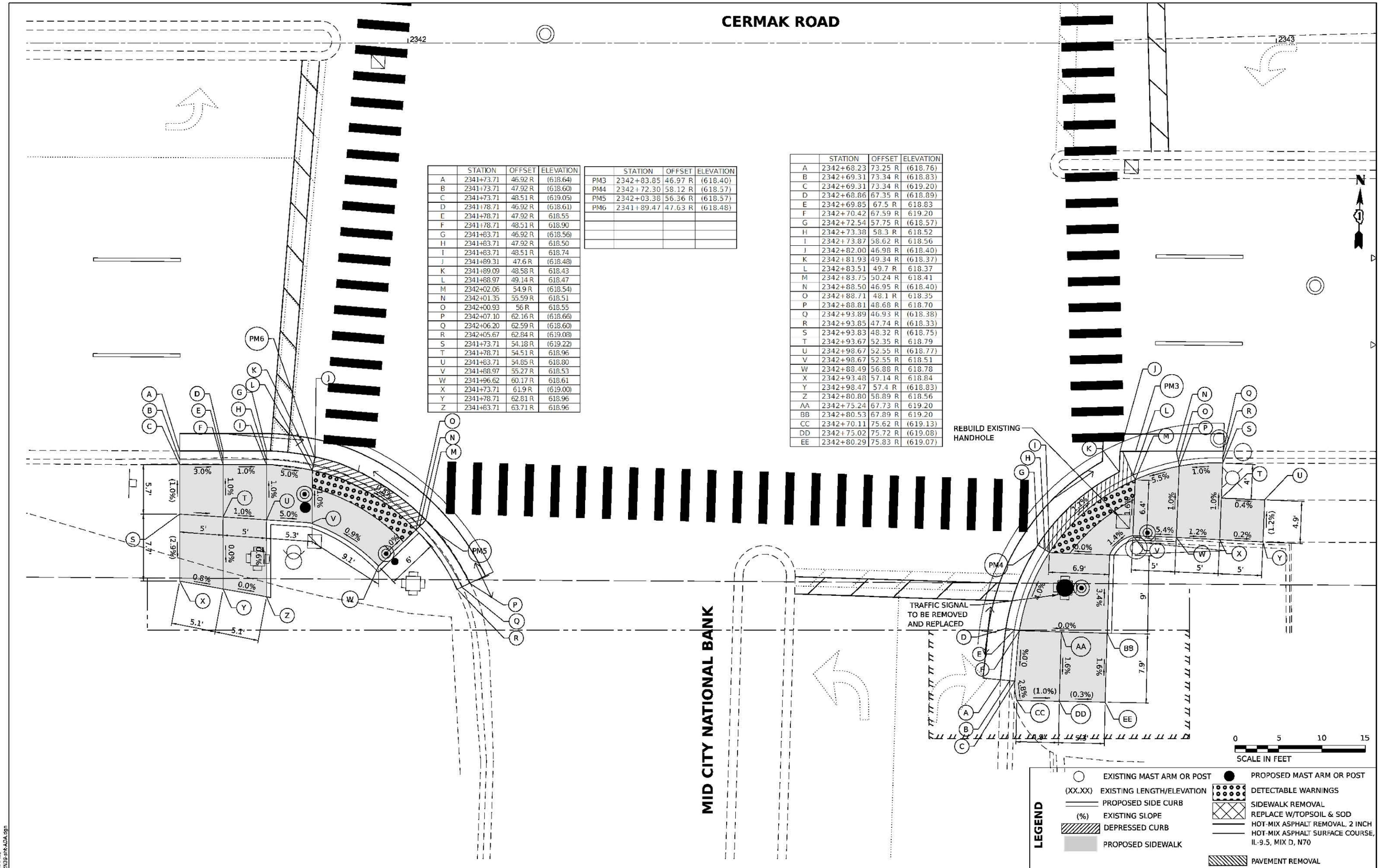

	STATION	OFFSET	ELEVATION
A	2341+73.71	46.92 R	(618.64)
B	2341+73.71	47.92 R	(618.60)
C	2341+73.71	48.51 R	(619.05)
D	2341+78.71	46.92 R	(618.61)
E	2341+78.71	47.92 R	618.55
F	2341+78.71	48.51 R	618.90
G	2341+83.71	46.92 R	(618.56)
H	2341+83.71	47.92 R	618.50
I	2341+83.71	48.51 R	618.74
J	2341+89.31	47.6 R	(618.48)
K	2341+89.09	48.58 R	618.43
L	2341+88.97	49.14 R	618.47
M	2342+02.06	54.9 R	(618.54)
N	2342+01.35	55.59 R	618.51
O	2342+00.93	56 R	618.55
P	2342+07.10	62.16 R	(618.66)
Q	2342+06.20	62.59 R	(618.60)
R	2342+05.67	62.84 R	(619.08)
S	2341+73.71	54.18 R	(619.22)
T	2341+78.71	54.51 R	618.96
U	2341+83.71	54.85 R	618.80
V	2341+88.97	55.27 R	618.53
W	2341+96.62	60.17 R	618.61
X	2341+73.71	61.9 R	(619.00)
Y	2341+78.71	62.81 R	618.96
Z	2341+83.71	63.71 R	618.96

	STATION	OFFSET	ELEVATION
PM3	2342+83.85	46.97 R	(618.40)
PM4	2342+72.30	58.12 R	(618.57)
PM5	2342+03.38	56.36 R	(618.57)
PM6	2341+89.47	47.63 R	(618.48)

	STATION	OFFSET	ELEVATION
A	2342+68.23	73.25 R	(618.76)
B	2342+69.31	73.34 R	(618.83)
C	2342+69.31	73.34 R	(619.20)
D	2342+68.86	67.35 R	(618.89)
E	2342+69.85	67.5 R	618.83
F	2342+70.42	67.59 R	619.20
G	2342+72.54	57.75 R	(618.57)
H	2342+73.38	58.3 R	618.52
I	2342+73.87	58.62 R	618.56
J	2342+82.00	46.98 R	(618.40)
K	2342+81.93	49.34 R	(618.37)
L	2342+83.51	49.7 R	618.37
M	2342+83.75	50.24 R	618.41
N	2342+88.50	46.95 R	(618.40)
O	2342+88.71	48.1 R	618.35
P	2342+88.81	48.68 R	618.70
Q	2342+93.89	46.93 R	(618.38)
R	2342+93.85	47.74 R	(618.33)
S	2342+93.83	48.32 R	(618.75)
T	2342+93.67	52.35 R	618.79
U	2342+98.67	52.55 R	(618.77)
V	2342+98.67	52.55 R	618.51
W	2342+88.49	56.88 R	618.78
X	2342+93.48	57.14 R	618.84
Y	2342+98.47	57.4 R	(618.83)
Z	2342+80.80	58.89 R	618.56
AA	2342+75.24	67.73 R	619.20
BB	2342+80.53	67.89 R	619.20
CC	2342+70.11	75.62 R	(619.13)
DD	2342+75.02	75.72 R	(619.08)
EE	2342+80.29	75.83 R	(619.07)

MODEL: $MODELNAME$
FILE NAME: D162N39-sht-ADA.dgn

AMES Engineering, Inc.
CONSULTING ENGINEERS
6390 Belmont Road, Suite 4B
Downers Grove, IL 60516

USER NAME = msomer	DESIGNED - MS, MA	REVISED -	
	DRAWN - MS, MA, MD, SR	REVISED -	
PLOT SCALE = $SCALE$	CHECKED - JR, AS	REVISED -	
PLOT DATE = 03/19/2025	DATE - 11/08/2024	REVISED -	

STATE OF ILLINOIS
DEPARTMENT OF TRANSPORTATION

22ND STREET/CERMAK ROAD – ADA
CERMAK ROAD AND CITY NATIONAL BANK – SW & SE CORNERS

SCALE: 1"=5' | SHEET$ADAP1 OF$ADAT SHEETS | STA. NA TO STA. NA

F.A.P R.T.E.	SECTION	COUNTY	TOTAL SHEETS	SHEET NO.
771	2020-266-SUR, SW & TS	COOK, DUPAGE	492	78
		CONTRACT NO. 62N39		
		ILLINOIS	FED. AID PROJECT	

	STATION	OFFSET	ELEVATION
A	2357+85.25	28.75 L	(617.65)
B	2357+99.04	28.75 L	617.92
C	2358+00.51	28.75 L	617.94
D	2358+04.51	28.75 L	617.97
E	2358+05.05	28.75 L	617.97
F	2358+19.51	28.75 L	(617.87)
G	2358+08.01	30.33 L	618.18
H	2358+04.51	30.33 L	618.00
I	2358+00.51	30.33 L	617.97
J	2357+97.01	30.33 L	618.20
K	2357+86.04	38.33 L	(618.67)
L	2357+92.01	37.83 L	(618.68)
M	2358+00.51	37.83 L	618.22
N	2358+04.51	37.83 L	618.25
O	2358+12.01	37.83 L	(618.68)
P	2358+12.01	33.83 L	(618.62)
Q	2358+04.51	33.83 L	618.15
R	2358+00.51	33.83 L	618.12
S	2357+92.01	33.83 L	(618.62)
V	2358+19.51	38.33 L	(618.60)

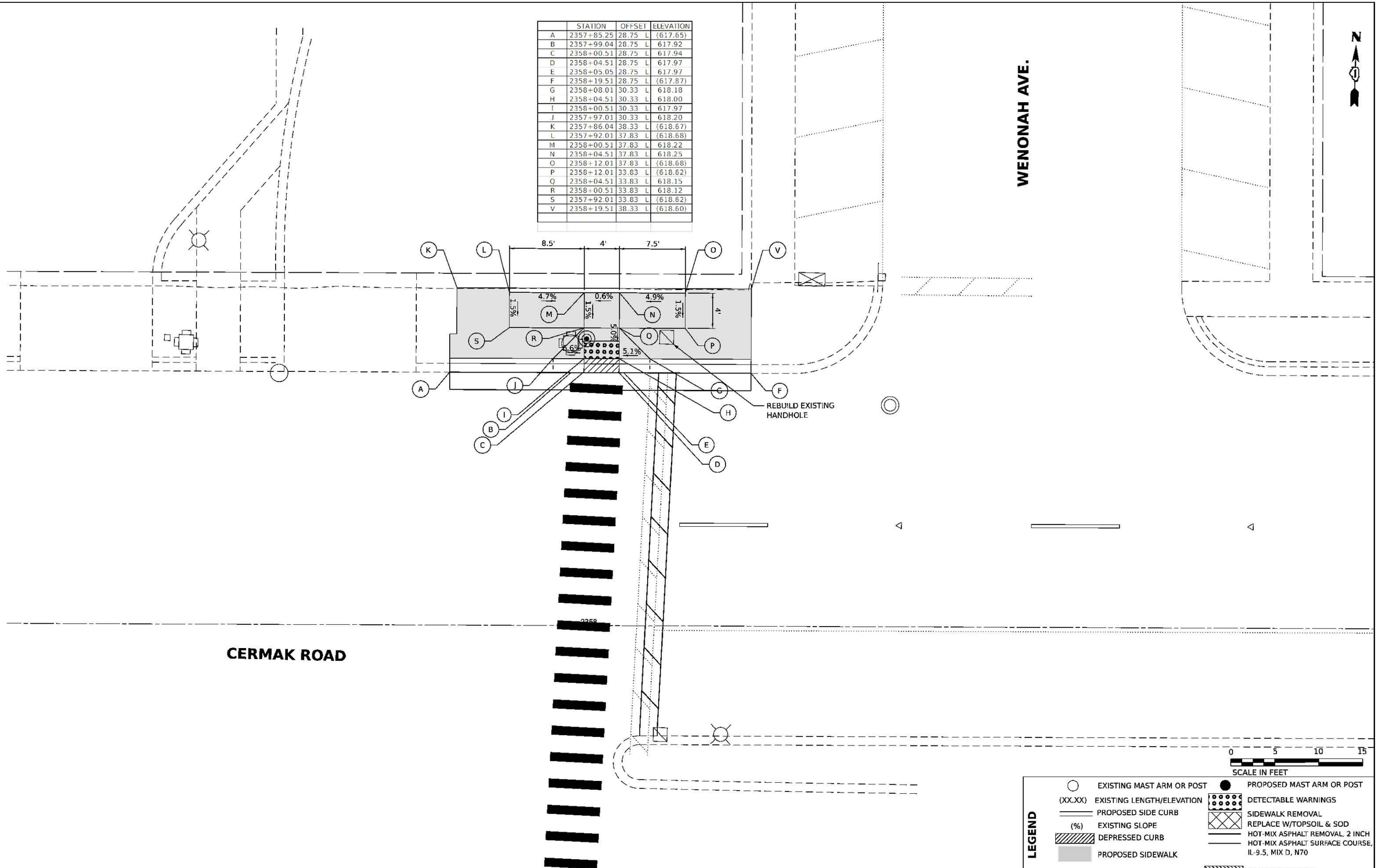

MODEL: $MODELNAME$
FILE NAME: D162N39-sht-ADA.dgn

AMES Engineering, Inc.
CONSULTING ENGINEERS
6330 Belmont Road, Suite 48
Downers Grove, IL 60516

USER NAME = msomer	DESIGNED - MS, MA	REVISED -	
	DRAWN - MS, MA, MD, SR	REVISED -	
PLOT SCALE = $SCALE$	CHECKED - JR, AS	REVISED -	
PLOT DATE = 03/19/2025	DATE - 11/08/2024	REVISED -	

STATE OF ILLINOIS
DEPARTMENT OF TRANSPORTATION

22ND STREET/CERMAK ROAD – ADA
CERMAK ROAD /22ND STREET & WENONAH AVENUE

SCALE: 1"=5' | SHEET$ADAP1 OF$ADAT SHEETS | STA. NA TO STA. NA

F.A.P R.T.E.	SECTION	COUNTY	TOTAL SHEETS	SHEET NO.
771	2020-266-SUR, SW & TS	COOK, DUPAGE	492	79

CONTRACT NO. 62N39

ILLINOIS | FED. AID PROJECT

CERMAK ROAD

	STATION	OFFSET	ELEVATION
A	2356+91.80	53.25 R	(617.53)
B	2357+05.25	54.51 R	617.65
C	2357+05.52	54.83 R	617.66
D	2357+06.24	58.83 R	617.72
E	2357+06.13	60.52 R	617.74
F	2357+06.07	61.43 R	(617.75)
G	2356+99.80	54.83 R	617.80
H	2357+02.30	54.83 R	617.68
I	2356+99.80	58.83 R	(617.86)
J	2357+02.30	58.83 R	617.74
K	2357+04.65	58.83 R	617.74

	STATION	OFFSET	ELEVATION
A	2357+93.47	62.75 R	(617.73)
B	2357+93.47	61.18 R	617.72
C	2357+93.47	60.25 R	617.72
D	2357+94.03	55.18 R	617.69
E	2357+94.93	54.12 R	617.69
F	2358+00.34	53.04 R	617.66
G	2358+00.99	53 R	617.65
H	2358+12.25	52.36 R	(617.51)
I	2357+95.06	60.25 R	617.74
J	2358+00.34	54.62 R	617.68
K	2358+00.34	60.25 R	617.76
L	2358+07.34	60.25 R	618.10
M	2358+07.34	54.22 R	618.02
N	2358+12.34	60.25 R	(618.27)
O	2357+50.20	60.85 R	617.75
P	2357+50.20	54.85 R	617.66

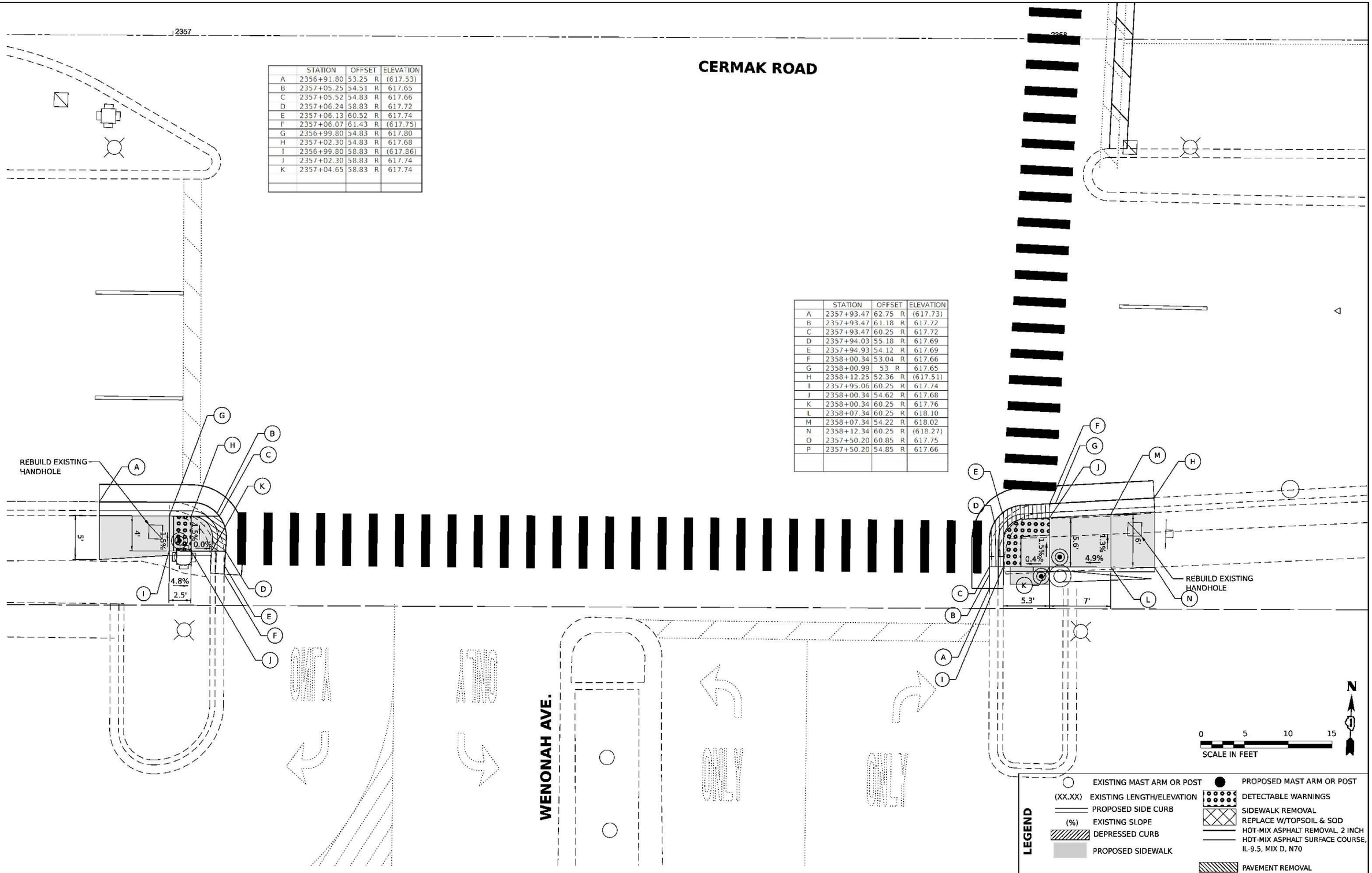

MODEL: $MODELNAME$
FILE NAME: D162N39-sht-ADA.dgn

AMES Engineering, Inc.
CONSULTING ENGINEERS
6390 Belmont Road, Suite 48
Downers Grove, IL 60516

USER NAME = msomer	DESIGNED - MS, MA	REVISED -	
	DRAWN - MS, MA, MD, SR	REVISED -	
PLOT SCALE = $SCALE$	CHECKED - JR, AS	REVISED -	
PLOT DATE = 03/19/2025	DATE - 11/08/2024	REVISED -	

STATE OF ILLINOIS
DEPARTMENT OF TRANSPORTATION

22ND STREET/CERMAK ROAD – ADA
CERMAK ROAD /22ND STREET & WENONAH AVENUE

SCALE: 1"=5' | SHEET$ADAP1 OF$ADAT SHEETS | STA. NA TO STA. NA

F.A.P R.T.E.	SECTION	COUNTY	TOTAL SHEETS	SHEET NO.
771	2020-266-SUR, SW & TS	COOK, DUPAGE	492	80
		CONTRACT NO. 62N39		
		ILLINOIS	FED. AID PROJECT	

	STATION	OFFSET	ELEVATION
A	2361+71.11	44.4 L	(618.12)
B	2361+71.11	40 L	(618.09)
C	2361+76.32	39.4 L	617.89
D	2361+76.32	35.4 L	617.85
E	2361+81.32	35.4 L	617.78
F	2361+81.32	39.4 L	617.74
G	2361+89.86	44.38 L	(617.05)
H	2361+87.95	41.42 L	617.65
I	2361+89.18	39.86 L	617.50
J	2361+89.03	39.39 L	617.53
K	2361+87.35	39.4 L	617.55
L	2361+87.02	35.39 L	617.57
M	2361+85.87	33.92 L	617.59
N	2361+85.04	35.4 L	617.59
O	2361+82.88	33.25 L	617.83
P	2361+81.82	30.62 L	617.65
Q	2361+81.32	30.34 L	617.67
R	2361+81.32	32.16 L	617.69
S	2361+76.32	28.69 L	617.70
T	2361+75.83	28.62 L	617.68
U	2361+76.32	30.29 L	617.72
V	2361+76.32	32.16 L	617.74
W	2361+71.11	28.5 L	(617.58)
X	2361+73.32	30.08 L	617.86
CC	2361+85.04	39.4 L	617.56

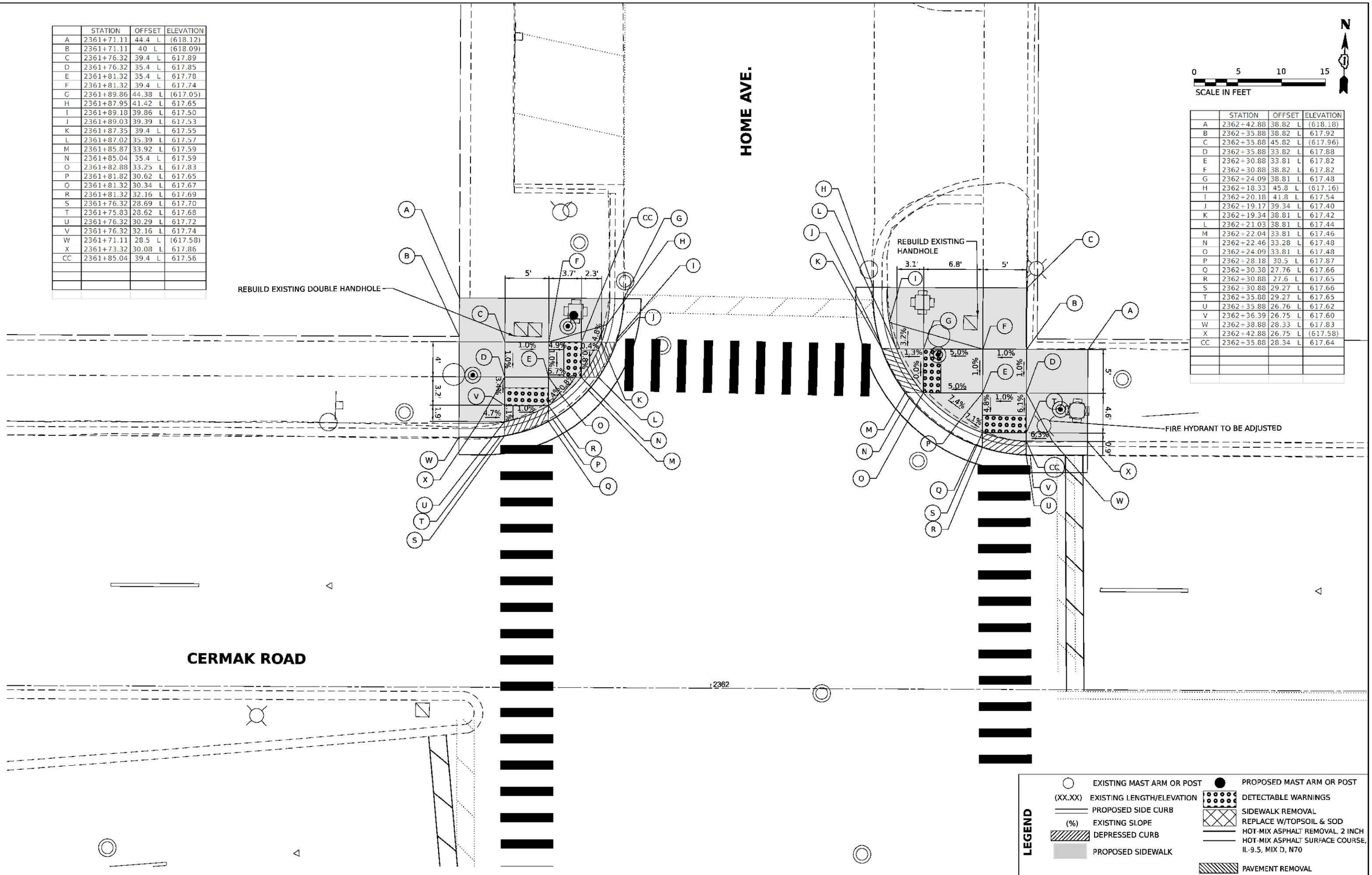

	STATION	OFFSET	ELEVATION
A	2362+42.88	38.82 L	(618.18)
B	2362+35.88	38.82 L	617.92
C	2362+35.88	45.82 L	(617.96)
D	2362+35.88	33.82 L	617.88
E	2362+30.88	33.81 L	617.82
F	2362+30.88	38.82 L	617.82
G	2362+24.09	38.81 L	617.48
H	2362+18.33	45.8 L	(617.16)
I	2362+20.18	41.8 L	617.54
J	2362+19.17	39.34 L	617.40
K	2362+19.34	38.81 L	617.42
L	2362+21.03	38.81 L	617.44
M	2362+22.04	33.81 L	617.46
N	2362+22.46	33.28 L	617.48
O	2362+24.09	33.81 L	617.48
P	2362+28.18	30.5 L	617.87
Q	2362+30.38	27.76 L	617.66
R	2362+30.88	27.6 L	617.65
S	2362+30.88	29.27 L	617.66
T	2362+35.88	29.27 L	617.65
U	2362+35.88	26.76 L	617.62
V	2362+36.39	26.75 L	617.60
W	2362+38.88	28.33 L	617.83
X	2362+42.88	26.75 L	(617.58)
CC	2362+35.88	28.34 L	617.64

MODEL: $MODELNAME$
FILE NAME: D162N39-sht-ADA.dgn

AMES Engineering, Inc.
CONSULTING ENGINEERS
6330 Belmont Road, Suite 48
Downers Grove, IL 60516

USER NAME = msomer	DESIGNED - MS, MA	REVISED -	
	DRAWN - MS, MA, MD, SR	REVISED -	
PLOT SCALE = $SCALE$	CHECKED - JR, AS	REVISED -	
PLOT DATE = 03/19/2025	DATE - 11/08/2024	REVISED -	

STATE OF ILLINOIS
DEPARTMENT OF TRANSPORTATION

22ND STREET/CERMAK ROAD – ADA
CERMAK ROAD /22ND STREET & HOME AVENUE

SCALE: 1"=5' | SHEET $ADAP1 OF $ADAT SHEETS | STA. NA TO STA. NA

F.A.P R.T.E.	SECTION	COUNTY	TOTAL SHEETS	SHEET NO.
771	2020-266-SUR, SW & TS	COOK, DUPAGE	492	81

CONTRACT NO. 62N39

ILLINOIS | FED. AID PROJECT

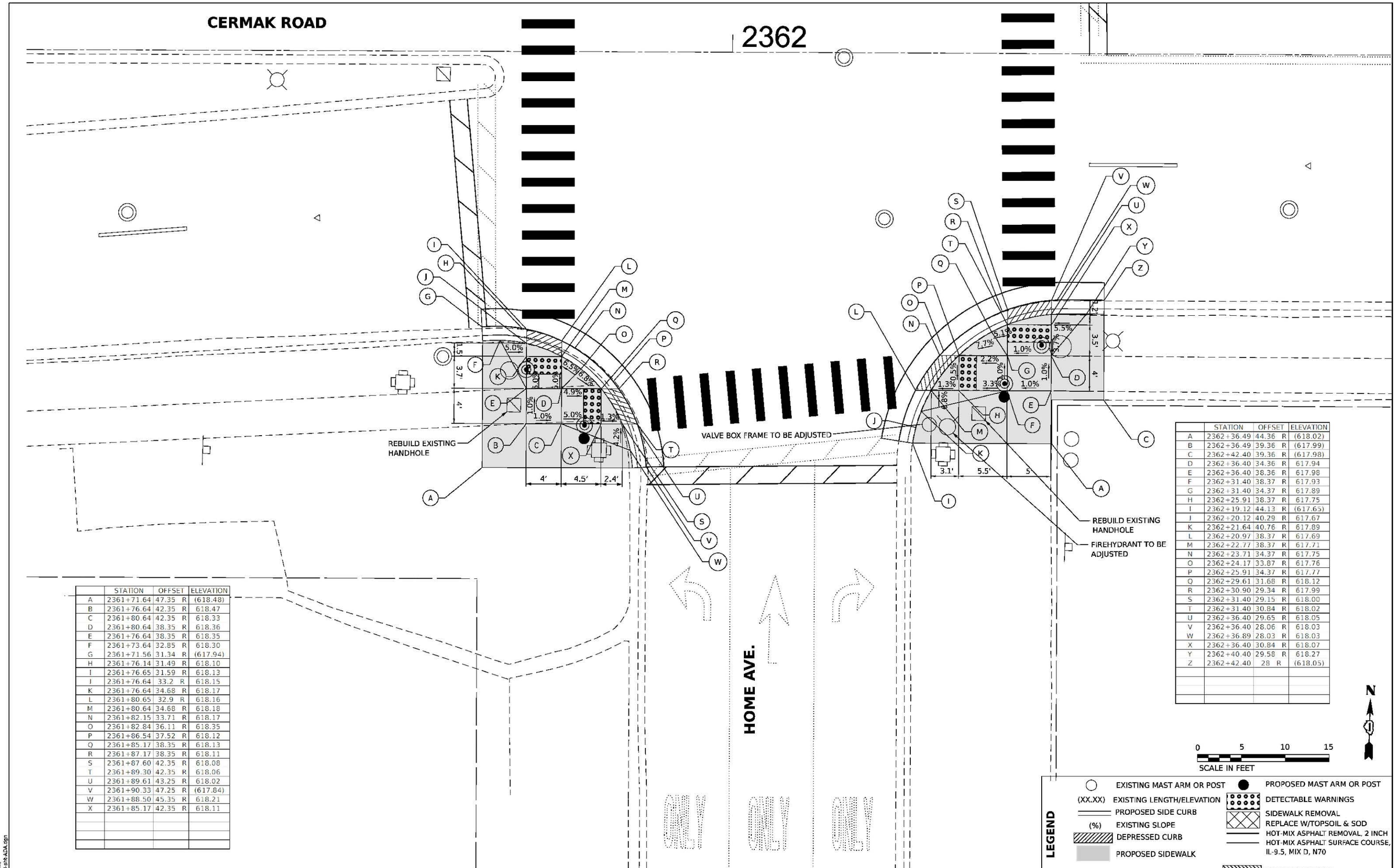

	STATION	OFFSET	ELEVATION
A	2361+71.64	47.35 R	(618.48)
B	2361+76.64	42.35 R	618.47
C	2361+80.64	42.35 R	618.33
D	2361+80.64	38.35 R	618.36
E	2361+76.64	38.35 R	618.35
F	2361+73.64	32.85 R	618.30
G	2361+71.56	31.34 R	(617.94)
H	2361+76.14	31.49 R	618.10
I	2361+76.65	31.59 R	618.13
J	2361+76.64	33.2 R	618.15
K	2361+76.64	34.68 R	618.17
L	2361+80.65	32.9 R	618.16
M	2361+80.64	34.68 R	618.18
N	2361+82.15	33.71 R	618.17
O	2361+82.84	36.11 R	618.35
P	2361+86.54	37.52 R	618.12
Q	2361+85.17	38.35 R	618.13
R	2361+87.17	38.35 R	618.11
S	2361+87.60	42.35 R	618.08
T	2361+89.30	42.35 R	618.06
U	2361+89.61	43.25 R	618.02
V	2361+90.33	47.25 R	(617.84)
W	2361+88.50	45.35 R	618.21
X	2361+85.17	42.35 R	618.11

	STATION	OFFSET	ELEVATION
A	2362+36.49	44.36 R	(618.02)
B	2362+36.49	39.36 R	(617.99)
C	2362+42.40	39.36 R	(617.98)
D	2362+36.40	34.36 R	617.94
E	2362+36.40	38.36 R	617.98
F	2362+31.40	38.37 R	617.93
G	2362+31.40	34.37 R	617.89
H	2362+25.91	38.37 R	617.75
I	2362+19.12	44.13 R	(617.65)
J	2362+20.12	40.29 R	617.67
K	2362+21.64	40.76 R	617.89
L	2362+20.97	38.37 R	617.69
M	2362+22.77	38.37 R	617.71
N	2362+23.71	34.37 R	617.75
O	2362+24.17	33.87 R	617.76
P	2362+25.91	34.37 R	617.77
Q	2362+29.61	31.68 R	618.12
R	2362+30.90	29.34 R	617.99
S	2362+31.40	29.15 R	618.00
T	2362+31.40	30.84 R	618.02
U	2362+36.40	29.65 R	618.05
V	2362+36.40	28.06 R	618.03
W	2362+36.89	28.03 R	618.03
X	2362+36.40	30.84 R	618.07
Y	2362+40.40	29.58 R	618.27
Z	2362+42.40	28 R	(618.05)

AMES Engineering, Inc.
CONSULTING ENGINEERS
6350 Belmont Road, Suite 48
Downers Grove, IL 60516

USER NAME = msomer	DESIGNED - MS, MA	REVISED -	
	DRAWN - MS, MA, MD, SR	REVISED -	
PLOT SCALE = $SCALE$	CHECKED - JR, AS	REVISED -	
PLOT DATE = 03/19/2025	DATE - 11/08/2024	REVISED -	

STATE OF ILLINOIS
DEPARTMENT OF TRANSPORTATION

22ND STREET/CERMAK ROAD – ADA
CERMAK ROAD /22ND STREET & HOME AVENUE

SCALE: 1"=5' | SHEET$ADAP1 OF$ADAT SHEETS | STA. NA TO STA. NA

F.A.P R.T.E.	SECTION	COUNTY	TOTAL SHEETS	SHEET NO.
771	2020-266-SUR, SW & TS	COOK, DUPAGE	492	82

CONTRACT NO. 62N39
ILLINOIS | FED. AID PROJECT

MODEL: $MODELNAME$
FILE NAME: D152N39-sht-ADA.dgn

	STATION	OFFSET	ELEVATION
A	2375+69.90	38.95 L	(616.92)
B	2375+71.92	38.95 L	(616.88)
C	2375+71.92	40 L	(616.91)
D	2375+78.28	38.94 L	616.75
E	2375+79.40	40 L	(616.78)
F	2375+79.40	45 L	(616.79)
G	2375+78.28	34.94 L	616.71
H	2375+82.28	34.94 L	616.67
I	2375+82.28	38.94 L	616.69
J	2375+86.82	41.94 L	616.77
K	2375+88.40	45 L	(616.27)
L	2375+86.52	38.94 L	616.54
M	2375+88.22	39.41 L	616.50
N	2375+88.14	38.94 L	616.52
O	2375+84.96	38.94 L	616.56
P	2375+86.77	34.94 L	616.56
Q	2375+85.90	33.45 L	616.57
R	2375+84.96	34.94 L	616.58
S	2375+83.63	33.07 L	616.81
T	2375+83.75	30.89 L	616.59
U	2375+82.28	31.69 L	616.62
V	2375+82.28	29.66 L	616.60
W	2375+78.28	27.56 L	616.62
X	2375+77.82	27.41 L	616.60
Y	2375+78.28	29.25 L	616.64
Z	2375+78.28	31.69 L	616.66
AA	2375+69.90	26.75 L	(616.51)
BB	2375+69.90	28.33 L	(616.93)

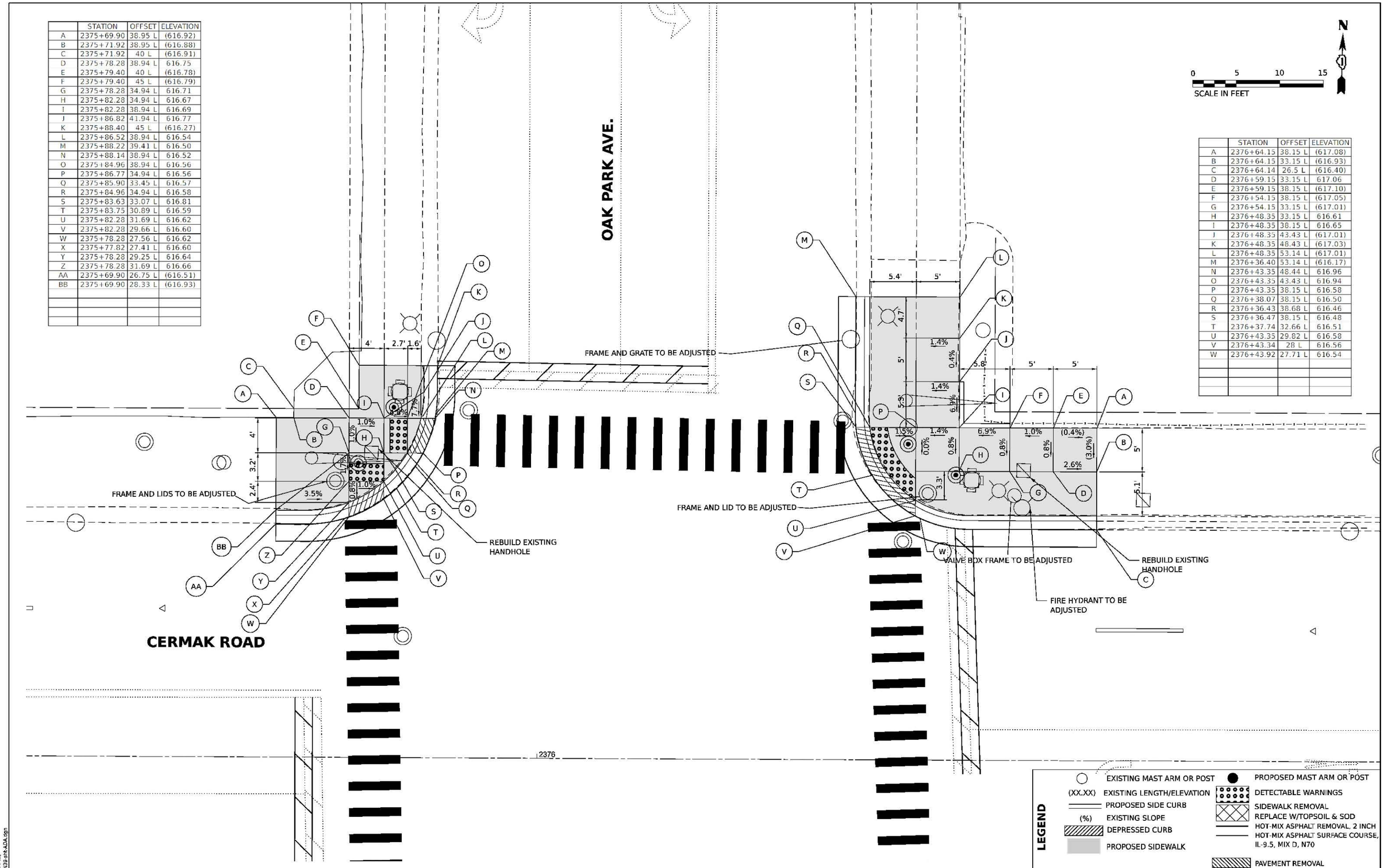

	STATION	OFFSET	ELEVATION
A	2376+64.15	38.15 L	(617.08)
B	2376+64.15	33.15 L	(616.93)
C	2376+64.14	26.5 L	(616.40)
D	2376+59.15	33.15 L	617.06
E	2376+59.15	38.15 L	(617.10)
F	2376+54.15	38.15 L	(617.05)
G	2376+54.15	33.15 L	(617.01)
H	2376+48.35	33.15 L	616.61
I	2376+48.35	38.15 L	616.65
J	2376+48.35	43.43 L	(617.01)
K	2376+48.35	48.43 L	(617.03)
L	2376+48.35	53.14 L	(617.01)
M	2376+36.40	53.14 L	(616.17)
N	2376+43.35	48.44 L	616.96
O	2376+43.35	43.43 L	616.94
P	2376+43.35	38.15 L	616.58
Q	2376+38.07	38.15 L	616.50
R	2376+36.43	38.68 L	616.46
S	2376+36.47	38.15 L	616.48
T	2376+37.74	32.66 L	616.51
U	2376+43.35	29.82 L	616.58
V	2376+43.34	28 L	616.56
W	2376+43.92	27.71 L	616.54

MODEL: $MODELNAME$
FILE NAME: D122N39-sht-ADA.dgn

AMES Engineering, Inc.
CONSULTING ENGINEERS
6390 Belmont Road, Suite 48
Downers Grove, IL 60516

USER NAME = msomer	DESIGNED - MS, MA	REVISED -	
	DRAWN - MS, MA, MD, SR	REVISED -	
PLOT SCALE = $SCALE$	CHECKED - JR, AS	REVISED -	
PLOT DATE = 03/19/2025	DATE - 11/08/2024	REVISED -	

STATE OF ILLINOIS
DEPARTMENT OF TRANSPORTATION

22ND STREET/CERMAK ROAD – ADA
CERMAK ROAD /22ND STREET & OAK PARK AVENUE

SCALE: 1"=5' | SHEET$ADAP1 OF$ADAT SHEETS | STA. NA TO STA. NA

F.A.P R.T.E.	SECTION	COUNTY	TOTAL SHEETS	SHEET NO.
771	2020-266-SUR, SW & TS	COOK, DUPAGE	492	83
		CONTRACT NO. 62N39		
		ILLINOIS	FED. AID PROJECT	

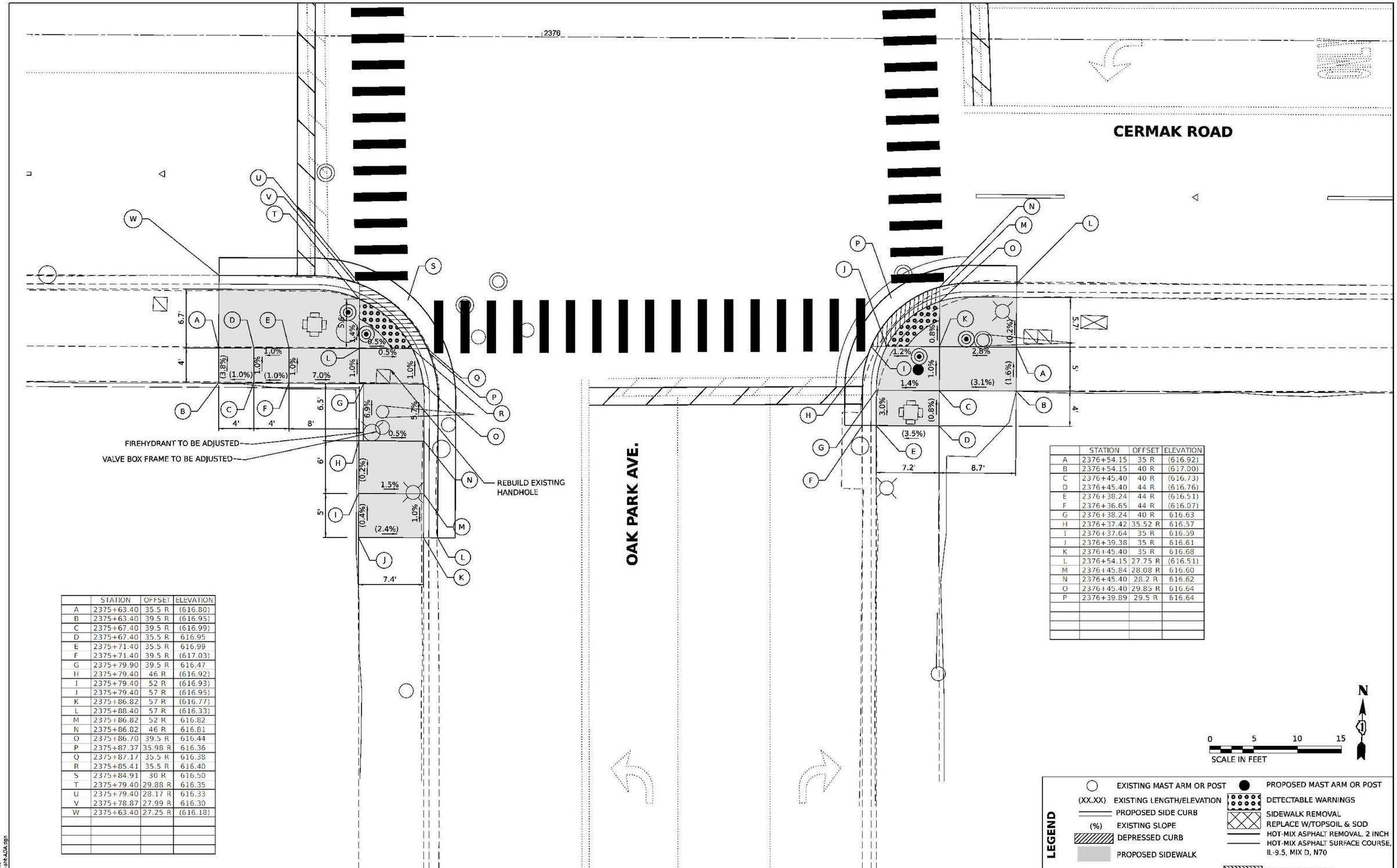

	STATION	OFFSET	ELEVATION
A	2375+63.40	35.5 R	(616.80)
B	2375+63.40	39.5 R	(616.95)
C	2375+67.40	39.5 R	(616.99)
D	2375+67.40	35.5 R	616.95
E	2375+71.40	35.5 R	616.99
F	2375+71.40	39.5 R	(617.03)
G	2375+79.90	39.5 R	616.47
H	2375+79.40	46 R	(616.92)
I	2375+79.40	52 R	(616.93)
J	2375+79.40	57 R	(616.95)
K	2375+86.82	57 R	(616.77)
L	2375+88.40	57 R	(616.33)
M	2375+86.82	52 R	616.82
N	2375+86.82	46 R	616.81
O	2375+86.70	39.5 R	616.44
P	2375+87.37	35.98 R	616.36
Q	2375+87.17	35.5 R	616.38
R	2375+85.41	35.5 R	616.40
S	2375+84.91	30 R	616.50
T	2375+79.40	29.88 R	616.35
U	2375+79.40	28.17 R	616.33
V	2375+78.87	27.99 R	616.30
W	2375+63.40	27.25 R	(616.18)

	STATION	OFFSET	ELEVATION
A	2376+54.15	35 R	(616.92)
B	2376+54.15	40 R	(617.00)
C	2376+45.40	40 R	(616.73)
D	2376+45.40	44 R	(616.76)
E	2376+38.24	44 R	(616.51)
F	2376+36.65	44 R	(616.07)
G	2376+38.24	40 R	616.63
H	2376+37.42	35.52 R	616.57
I	2376+37.64	35 R	616.59
J	2376+39.38	35 R	616.61
K	2376+45.40	35 R	616.68
L	2376+54.15	27.75 R	(616.51)
M	2376+45.84	28.08 R	616.60
N	2376+45.40	28.2 R	616.62
O	2376+45.40	29.85 R	616.64
P	2376+39.89	29.5 R	616.64

LEGEND

- EXISTING MAST ARM OR POST
- (XX.XX) EXISTING LENGTH/ELEVATION
- PROPOSED SIDE CURB
- (%) EXISTING SLOPE
- DEPRESSED CURB
- PROPOSED SIDEWALK
- PROPOSED MAST ARM OR POST
- DETECTABLE WARNINGS
- SIDEWALK REMOVAL
- REPLACE W/TOPSOIL & SOD
- HOT-MIX ASPHALT REMOVAL, 2 INCH
- HOT-MIX ASPHALT SURFACE COURSE, IL-9.5, MIX D, N70
- PAVEMENT REMOVAL

MODEL: $MODELNAME$
FILE NAME: D152N39-sht-ADA.dgn

AMES Engineering, Inc.
CONSULTING ENGINEERS
6330 Belmont Road, Suite 48
Downers Grove, IL 60516

USER NAME = msomer	DESIGNED - MS, MA	REVISED -	
	DRAWN - MS, MA, MD, SR	REVISED -	
PLOT SCALE = $SCALE$	CHECKED - JR, AS	REVISED -	
PLOT DATE = 03/19/2025	DATE - 11/08/2024	REVISED -	

STATE OF ILLINOIS
DEPARTMENT OF TRANSPORTATION

22ND STREET/CERMAK ROAD – ADA
CERMAK ROAD /22ND STREET & OAK PARK AVENUE

SCALE: 1"=5' | SHEET$ADAP1 OF$ADAT SHEETS | STA. NA TO STA. NA

F.A.P R.T.E.	SECTION	COUNTY	TOTAL SHEETS	SHEET NO.
771	2020-266-SUR, SW & TS	COOK, DUPAGE	492	84
		CONTRACT NO. 62N39		
		ILLINOIS	FED. AID PROJECT	

	STATION	OFFSET	ELEVATION
A	2382+37.03	26.5 L	616.17
B	2382+46.53	26.6 L	616.14
C	2382+47.03	26.66 L	616.13
D	2382+52.03	27.91 L	616.08
E	2382+52.50	28.1 L	616.08
F	2382+43.53	28.08 L	616.37
G	2382+55.53	31.55 L	616.35
H	2382+47.03	28.25 L	616.13
I	2382+47.03	29.62 L	616.15
J	2382+52.03	29.62 L	616.08
K	2382+47.03	34.35 L	616.36
L	2382+52.03	34.35 L	616.41
M	2382+52.03	38.35 L	616.43
N	2382+47.03	38.35 L	616.50
O	2382+37.03	38.35 L	(616.89)
P	2382+47.03	58 L	(616.97)
Q	2382+65.47	58 L	(616.29)
R	2382+65.47	53 L	616.40
S	2382+65.47	51.5 L	616.41
T	2382+65.47	47.5 L	616.44
U	2382+65.46	47 L	616.44
V	2382+63.78	45.5 L	616.64
W	2382+63.88	47.5 L	616.46
X	2382+63.88	51.5 L	616.43
Y	2382+63.88	55 L	616.65
Z	2382+54.03	47.5 L	616.94
AA	2382+54.03	51.5 L	616.90
BB	2382+47.03	51.5 L	(616.96)
CC	2382+47.03	47.5 L	(617.02)

	STATION	OFFSET	ELEVATION
A	2382+92.81	53.5 L	616.90
B	2382+92.88	53 L	616.90
C	2382+93.57	48 L	616.95
D	2382+93.65	47.51 L	616.95
E	2382+94.57	56 L	617.08
F	2382+95.68	53 L	616.89
G	2382+94.98	53 L	616.88
H	2382+95.68	48 L	616.93
I	2382+97.15	45 L	617.21
J	2382+98.47	53 L	617.05
K	2382+98.47	48 L	617.10
L	2383+03.47	48 L	617.15
M	2383+03.47	53 L	617.10
N	2383+11.97	58.5 L	(617.09)
O	2382+92.22	58.5 L	(616.82)
P	2383+11.97	41 L	(616.85)

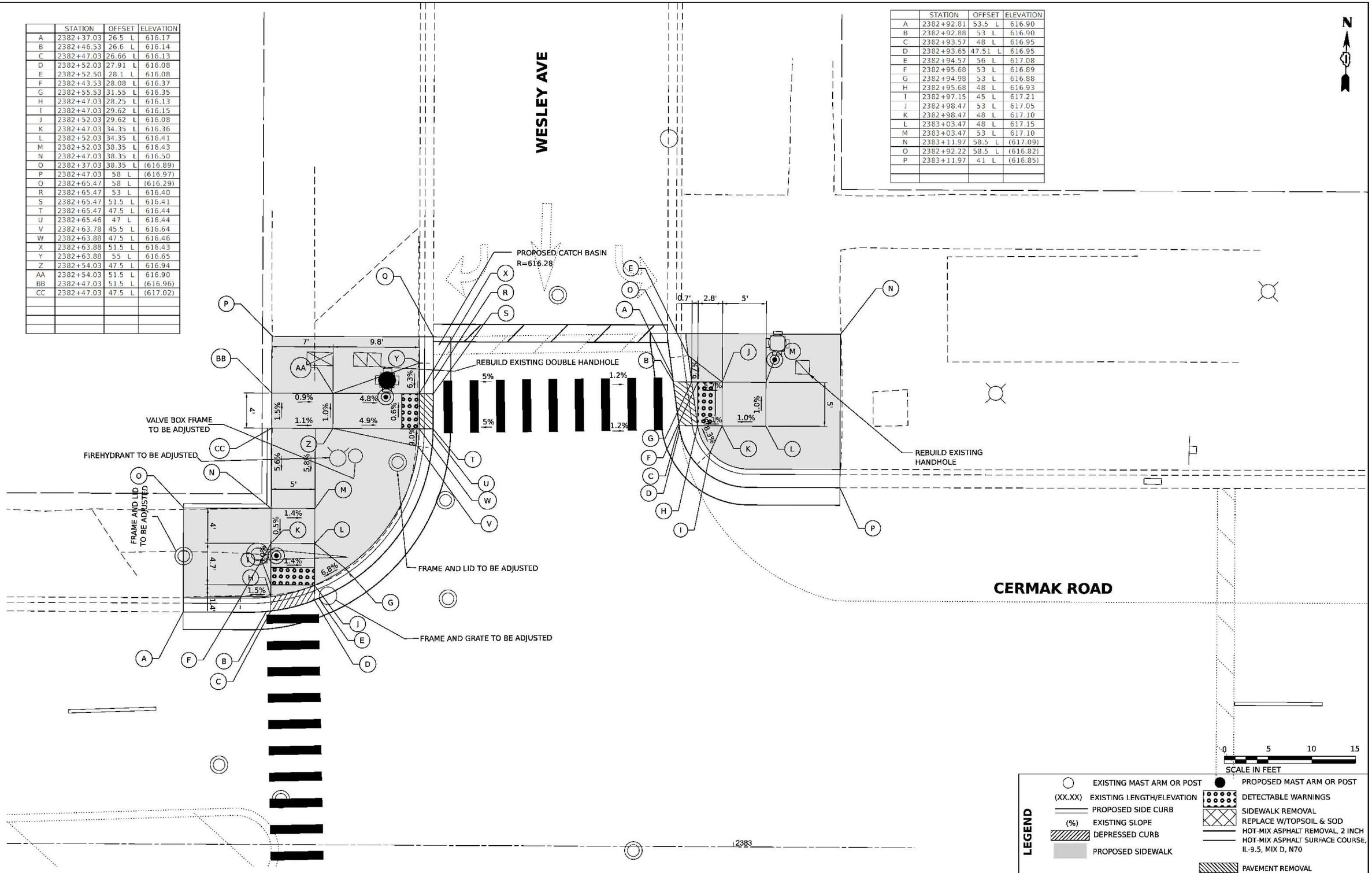

LEGEND

- EXISTING MAST ARM OR POST
- PROPOSED MAST ARM OR POST
- (XX.XX) EXISTING LENGTH/ELEVATION
- DETECTABLE WARNINGS
- PROPOSED SIDE CURB
- SIDEWALK REMOVAL
- (%) EXISTING SLOPE
- REPLACE W/TOPSOIL & SOD
- DEPRESSED CURB
- HOT-MIX ASPHALT REMOVAL, 2 INCH
- HOT-MIX ASPHALT SURFACE COURSE, IL-9.5, MIX D, N70
- PROPOSED SIDEWALK
- PAVEMENT REMOVAL

MODEL: $MODELNAME$
FILE NAME: D162N39-stk-ADA.dgn

AMES Engineering, Inc.
CONSULTING ENGINEERS
6390 Belmont Road, Suite 4B
Downers Grove, IL 60516

USER NAME = msomer	DESIGNED - MS, MA	REVISED -	
	DRAWN - MS, MA, MD, SR	REVISED -	
PLOT SCALE = $SCALE$	CHECKED - JR, AS	REVISED -	
PLOT DATE = 03/19/2025	DATE - 11/08/2024	REVISED -	

STATE OF ILLINOIS
DEPARTMENT OF TRANSPORTATION

22ND STREET/CERMAK ROAD – ADA
CERMAK ROAD /22ND STREET & WESLEY AVENUE /RIVERSIDE AVENUE

SCALE: 1"=5' | SHEET$ADAP1 OF$ADAT SHEETS | STA. NA TO STA. NA

F.A.P R.T.E.	SECTION	COUNTY	TOTAL SHEETS	SHEET NO.
771	2020-266-SUR, SW & TS	COOK, DUPAGE	492	85

CONTRACT NO. 62N39

ILLINOIS FED. AID PROJECT

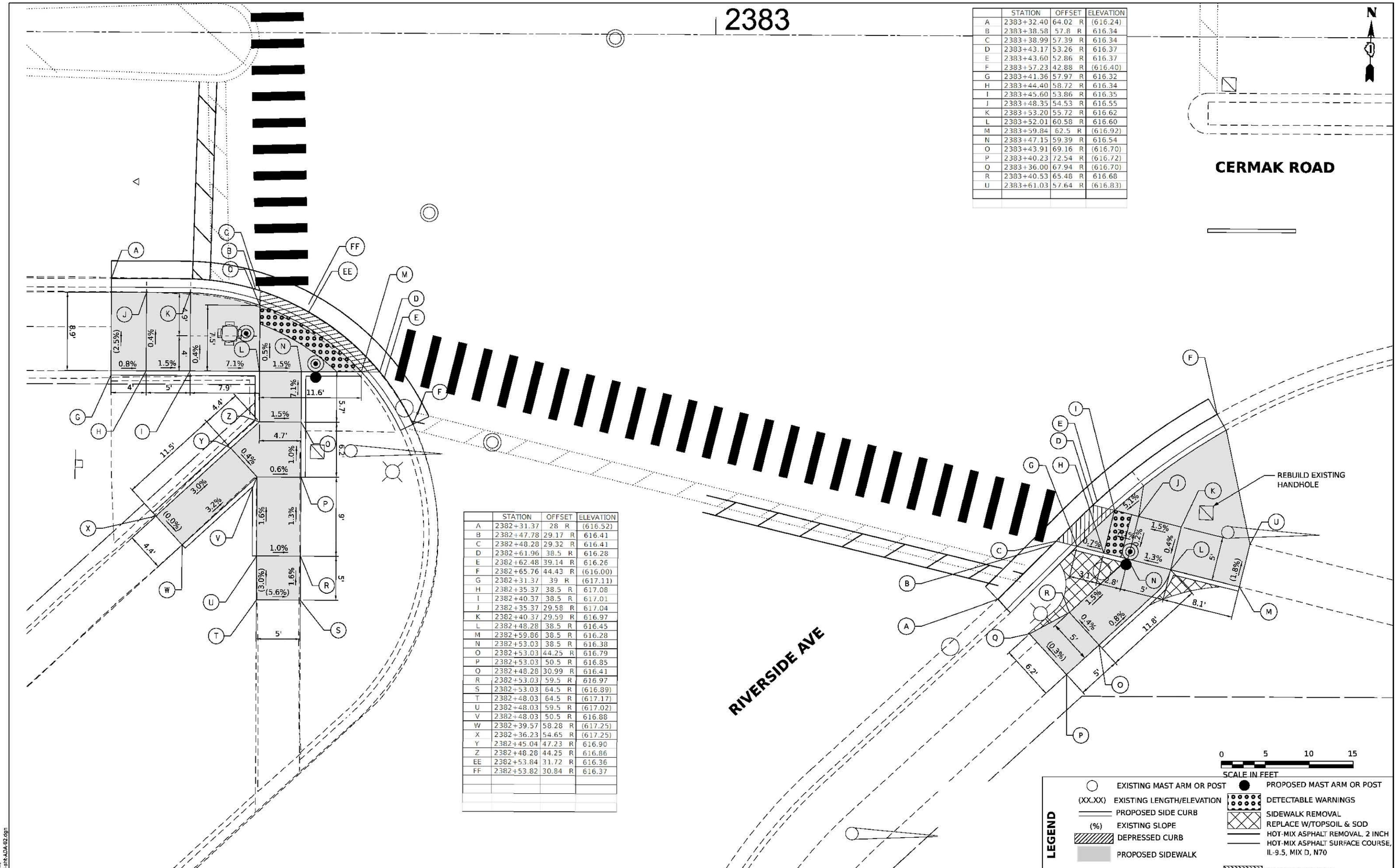

	STATION	OFFSET	ELEVATION
A	2383+32.40	64.02 R	(616.24)
B	2383+38.58	57.8 R	616.34
C	2383+38.99	57.39 R	616.34
D	2383+43.17	53.26 R	616.37
E	2383+43.60	52.86 R	616.37
F	2383+57.23	42.88 R	(616.40)
G	2383+41.36	57.97 R	616.32
H	2383+44.40	58.72 R	616.34
I	2383+45.60	53.86 R	616.35
J	2383+48.35	54.53 R	616.55
K	2383+53.20	55.72 R	616.62
L	2383+52.01	60.58 R	616.60
M	2383+59.84	62.5 R	(616.92)
N	2383+47.15	59.39 R	616.54
O	2383+43.91	69.16 R	(616.70)
P	2383+40.23	72.54 R	(616.72)
Q	2383+36.00	67.94 R	(616.70)
R	2383+40.53	65.48 R	616.68
U	2383+61.03	57.64 R	(616.83)

	STATION	OFFSET	ELEVATION
A	2382+31.37	28 R	(616.52)
B	2382+47.78	29.17 R	616.41
C	2382+48.28	29.32 R	616.41
D	2382+61.96	38.5 R	616.28
E	2382+62.48	39.14 R	616.26
F	2382+65.76	44.43 R	(616.00)
G	2382+31.37	39 R	(617.11)
H	2382+35.37	38.5 R	617.08
I	2382+40.37	38.5 R	617.01
J	2382+35.37	29.58 R	617.04
K	2382+40.37	29.59 R	616.97
L	2382+48.28	38.5 R	616.45
M	2382+59.86	38.5 R	616.28
N	2382+53.03	38.5 R	616.38
O	2382+53.03	44.25 R	616.79
P	2382+53.03	50.5 R	616.85
Q	2382+48.28	30.99 R	616.41
R	2382+53.03	59.5 R	616.97
S	2382+53.03	64.5 R	(616.89)
T	2382+48.03	64.5 R	(617.17)
U	2382+48.03	59.5 R	(617.02)
V	2382+48.03	50.5 R	616.88
W	2382+39.57	58.28 R	(617.25)
X	2382+36.23	54.65 R	(617.25)
Y	2382+45.04	47.23 R	616.90
Z	2382+48.28	44.25 R	616.86
EE	2382+53.84	31.72 R	616.36
FF	2382+53.82	30.84 R	616.37

MODEL: $MODELNAME$
FILE NAME: D162N39-sht-ADA-02.dgn

AMES Engineering, Inc.
CONSULTING ENGINEERS
6330 Belmont Road, Suite 48
Downers Grove, IL 60516

USER NAME = msomer	DESIGNED - MS, MA	REVISED -	
	DRAWN - MS, MA, MD, SR	REVISED -	
PLOT SCALE = $SCALE$	CHECKED - JR, AS	REVISED -	
PLOT DATE = 03/19/2025	DATE - 11/08/2024	REVISED -	

STATE OF ILLINOIS
DEPARTMENT OF TRANSPORTATION

22ND STREET/CERMAK ROAD – ADA
CERMAK ROAD /22ND STREET & WESLEY AVENUE /RIVERSIDE AVENUE

SCALE: 1"=5' | SHEET$ADAP1 OF$ADAT SHEETS | STA. NA TO STA. NA

F.A.P R.T.E.	SECTION	COUNTY	TOTAL SHEETS	SHEET NO.
771	2020-266-SUR, SW & TS	COOK, DUPAGE	492	86

CONTRACT NO. 62N39

ILLINOIS | FED. AID PROJECT

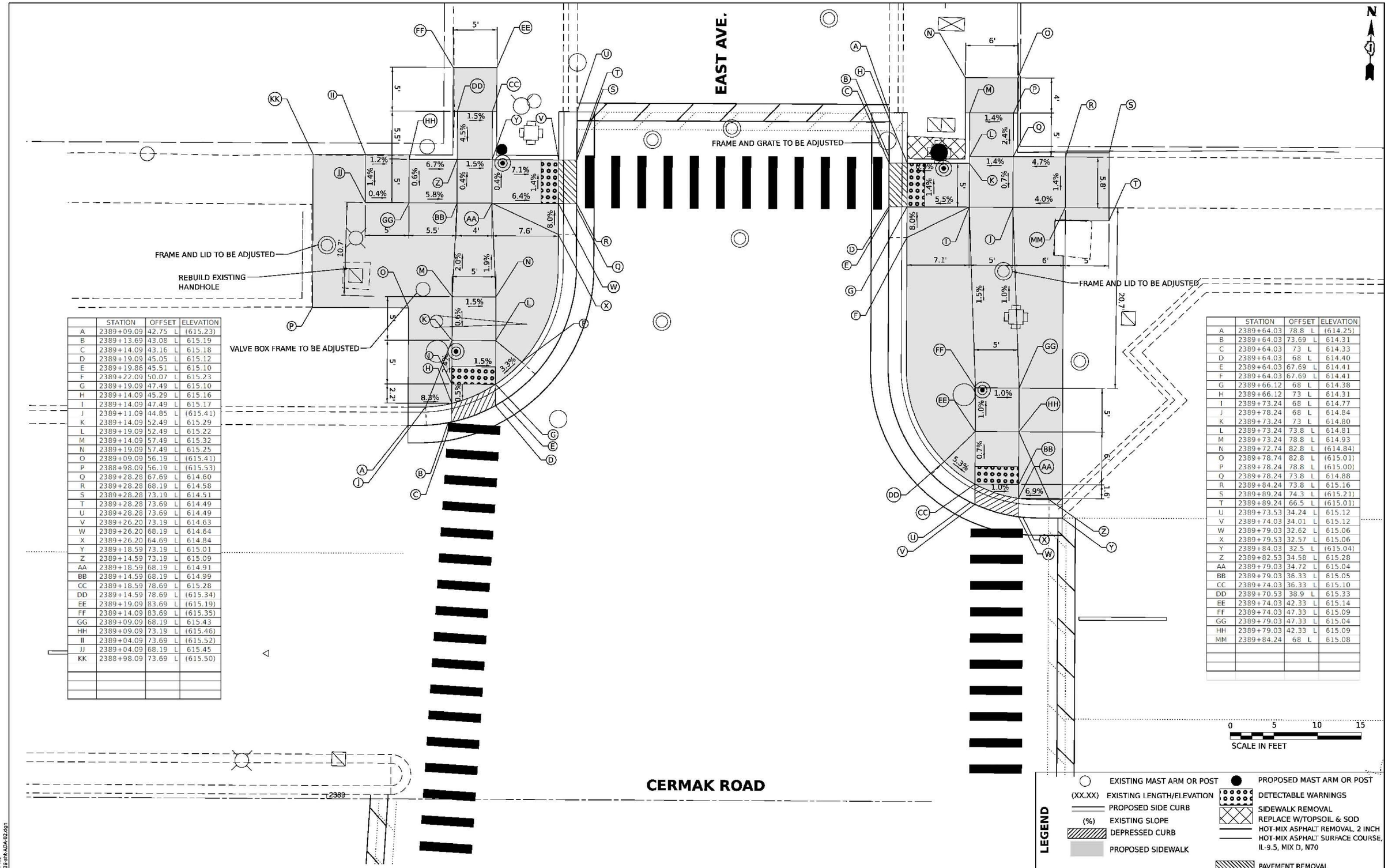

	STATION	OFFSET	ELEVATION
A	2389+09.09	42.75 L	(615.23)
B	2389+13.69	43.08 L	615.19
C	2389+14.09	43.16 L	615.18
D	2389+19.09	45.05 L	615.12
E	2389+19.86	45.51 L	615.10
F	2389+22.09	50.07 L	615.23
G	2389+19.09	47.49 L	615.10
H	2389+14.09	45.29 L	615.16
I	2389+14.09	47.49 L	615.17
J	2389+11.09	44.85 L	(615.41)
K	2389+14.09	52.49 L	615.29
L	2389+19.09	52.49 L	615.22
M	2389+14.09	57.49 L	615.32
N	2389+19.09	57.49 L	615.25
O	2389+09.09	56.19 L	(615.41)
P	2388+98.09	56.19 L	(615.53)
Q	2389+28.28	67.69 L	614.60
R	2389+28.28	68.19 L	614.58
S	2389+28.28	73.19 L	614.51
T	2389+28.28	73.69 L	614.49
U	2389+28.28	73.69 L	614.49
V	2389+26.20	73.19 L	614.63
W	2389+26.20	68.19 L	614.64
X	2389+26.20	64.69 L	614.84
Y	2389+18.59	73.19 L	615.01
Z	2389+14.59	73.19 L	615.09
AA	2389+18.59	68.19 L	614.91
BB	2389+14.59	68.19 L	614.99
CC	2389+18.59	78.69 L	615.28
DD	2389+14.59	78.69 L	(615.34)
EE	2389+19.09	83.69 L	(615.19)
FF	2389+14.09	83.69 L	(615.35)
GG	2389+09.09	68.19 L	615.43
HH	2389+09.09	73.19 L	(615.46)
II	2389+04.09	73.69 L	(615.52)
JJ	2389+04.09	68.19 L	615.45
KK	2388+98.09	73.69 L	(615.50)

	STATION	OFFSET	ELEVATION
A	2389+64.03	78.8 L	(614.25)
B	2389+64.03	73.69 L	614.31
C	2389+64.03	73 L	614.33
D	2389+64.03	68 L	614.40
E	2389+64.03	67.69 L	614.41
F	2389+64.03	67.69 L	614.41
G	2389+66.12	68 L	614.38
H	2389+66.12	73 L	614.31
I	2389+73.24	68 L	614.77
J	2389+78.24	68 L	614.84
K	2389+73.24	73 L	614.80
L	2389+73.24	73.8 L	614.81
M	2389+73.24	78.8 L	614.93
N	2389+72.74	82.8 L	(614.84)
O	2389+78.74	82.8 L	(615.01)
P	2389+78.24	78.8 L	(615.00)
Q	2389+78.24	73.8 L	614.88
R	2389+84.24	73.8 L	615.16
S	2389+89.24	74.3 L	(615.21)
T	2389+89.24	66.5 L	(615.01)
U	2389+73.53	34.24 L	615.12
V	2389+74.03	34.01 L	615.12
W	2389+79.03	32.62 L	615.06
X	2389+79.53	32.57 L	615.06
Y	2389+84.03	32.5 L	(615.04)
Z	2389+82.53	34.58 L	615.28
AA	2389+79.03	34.72 L	615.04
BB	2389+79.03	36.33 L	615.05
CC	2389+74.03	36.33 L	615.10
DD	2389+70.53	38.9 L	615.33
EE	2389+74.03	42.33 L	615.14
FF	2389+74.03	47.33 L	615.09
GG	2389+79.03	47.33 L	615.04
HH	2389+79.03	42.33 L	615.09
MM	2389+84.24	68 L	615.08

MODEL: $MODELNAME$
FILE NAME: D152N39-sht-ADA-02.dgn

AMES Engineering, Inc.
CONSULTING ENGINEERS
6330 Belmont Road, Suite 4B
Downers Grove, IL 60516

USER NAME = msomer	DESIGNED - MS, MA	REVISED -	
	DRAWN - MS, MA, MD, SR	REVISED -	
PLOT SCALE = $SCALE$	CHECKED - JR, AS	REVISED -	
PLOT DATE = 03/19/2025	DATE - 11/08/2024	REVISED -	

STATE OF ILLINOIS
DEPARTMENT OF TRANSPORTATION

22ND STREET/CERMAK ROAD – ADA
CERMAK ROAD /22ND STREET & EAST AVENUE

SCALE: 1"=5' | SHEET$ADAP1 OF$ADAT SHEETS | STA. NA TO STA. NA

F.A.P R.T.E.	SECTION	COUNTY	TOTAL SHEETS	SHEET NO.
771	2020-266-SUR, SW & TS	COOK, DUPAGE	492	87
		CONTRACT NO. 62N39		
		ILLINOIS FED. AID PROJECT		

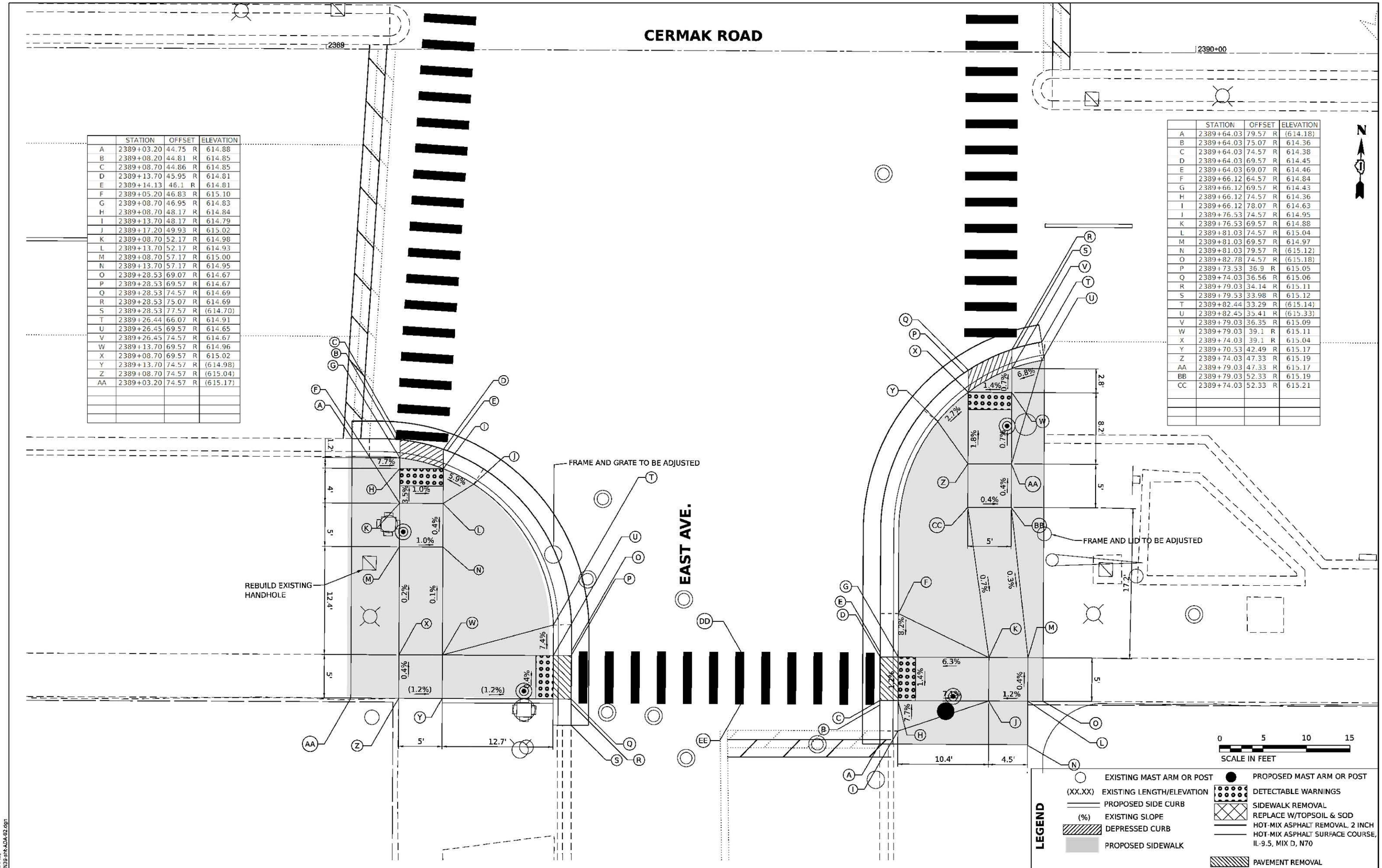

	STATION	OFFSET	ELEVATION
A	2389+03.20	44.75 R	614.88
B	2389+08.20	44.81 R	614.85
C	2389+08.70	44.86 R	614.85
D	2389+13.70	45.95 R	614.81
E	2389+14.13	46.1 R	614.81
F	2389+05.20	46.83 R	615.10
G	2389+08.70	46.95 R	614.83
H	2389+08.70	48.17 R	614.84
I	2389+13.70	48.17 R	614.79
J	2389+17.20	49.93 R	615.02
K	2389+08.70	52.17 R	614.98
L	2389+13.70	52.17 R	614.93
M	2389+08.70	57.17 R	615.00
N	2389+13.70	57.17 R	614.95
O	2389+28.53	69.07 R	614.67
P	2389+28.53	69.57 R	614.67
Q	2389+28.53	74.57 R	614.69
R	2389+28.53	75.07 R	614.69
S	2389+28.53	77.57 R	(614.70)
T	2389+26.44	66.07 R	614.91
U	2389+26.45	69.57 R	614.65
V	2389+26.45	74.57 R	614.67
W	2389+13.70	69.57 R	614.96
X	2389+08.70	69.57 R	615.02
Y	2389+13.70	74.57 R	(614.98)
Z	2389+08.70	74.57 R	(615.04)
AA	2389+03.20	74.57 R	(615.17)

	STATION	OFFSET	ELEVATION
A	2389+64.03	79.57 R	(614.18)
B	2389+64.03	75.07 R	614.36
C	2389+64.03	74.57 R	614.38
D	2389+64.03	69.57 R	614.45
E	2389+64.03	69.07 R	614.46
F	2389+66.12	64.57 R	614.84
G	2389+66.12	69.57 R	614.43
H	2389+66.12	74.57 R	614.36
I	2389+66.12	78.07 R	614.63
J	2389+76.53	74.57 R	614.95
K	2389+76.53	69.57 R	614.88
L	2389+81.03	74.57 R	615.04
M	2389+81.03	69.57 R	614.97
N	2389+81.03	79.57 R	(615.12)
O	2389+82.78	74.57 R	(615.18)
P	2389+73.53	36.9 R	615.05
Q	2389+74.03	36.56 R	615.06
R	2389+79.03	34.14 R	615.11
S	2389+79.53	33.98 R	615.12
T	2389+82.44	33.29 R	(615.14)
U	2389+82.45	35.41 R	(615.33)
V	2389+79.03	36.35 R	615.09
W	2389+79.03	39.1 R	615.11
X	2389+74.03	39.1 R	615.04
Y	2389+70.53	42.49 R	615.17
Z	2389+74.03	47.33 R	615.19
AA	2389+79.03	47.33 R	615.17
BB	2389+79.03	52.33 R	615.19
CC	2389+74.03	52.33 R	615.21

MODEL: $MODELNAME$
FILE NAME: D192N39-sht-ADA-02.dgn

AMES Engineering, Inc.
CONSULTING ENGINEERS
6330 Belmont Road, Suite 48
Downers Grove, IL 60516

USER NAME = msomer	DESIGNED - MS, MA	REVISED -	
	DRAWN - MS, MA, MD, SR	REVISED -	
PLOT SCALE = $SCALE$	CHECKED - JR, AS	REVISED -	
PLOT DATE = 03/19/2025	DATE - 11/08/2024	REVISED -	

STATE OF ILLINOIS
DEPARTMENT OF TRANSPORTATION

22ND STREET/CERMAK ROAD – ADA
CERMAK ROAD /22ND STREET & EAST AVENUE

SCALE: 1"=5' | SHEET$ADAP1 OF$ADAT SHEETS | STA. NA | TO STA. NA

F.A.P R.T.E.	SECTION	COUNTY	TOTAL SHEETS	SHEET NO.
771	2020-266-SUR, SW & TS	COOK, DUPAGE	492	88

CONTRACT NO. 62N39
ILLINOIS | FED. AID PROJECT

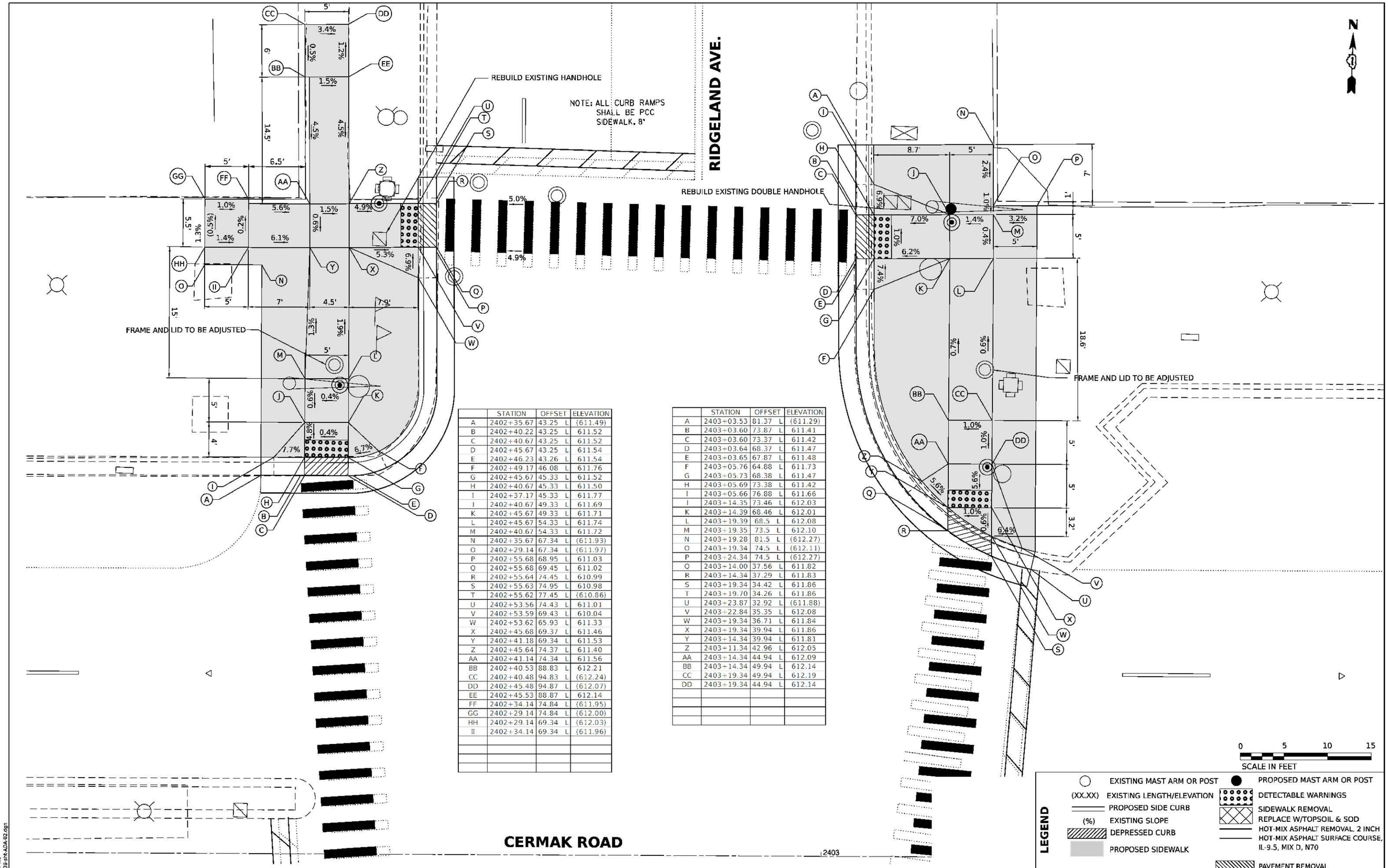

	STATION	OFFSET		ELEVATION
A	2402+35.67	43.25	L	(611.49)
B	2402+40.22	43.25	L	611.52
C	2402+40.67	43.25	L	611.52
D	2402+45.67	43.25	L	611.54
E	2402+46.23	43.26	L	611.54
F	2402+49.17	46.08	L	611.76
G	2402+45.67	45.33	L	611.52
H	2402+40.67	45.33	L	611.50
I	2402+37.17	45.33	L	611.77
J	2402+40.67	49.33	L	611.69
K	2402+45.67	49.33	L	611.71
L	2402+45.67	54.33	L	611.74
M	2402+40.67	54.33	L	611.72
N	2402+35.67	67.34	L	(611.93)
O	2402+29.14	67.34	L	(611.97)
P	2402+55.68	68.95	L	611.03
Q	2402+55.68	69.45	L	611.02
R	2402+55.64	74.45	L	610.99
S	2402+55.63	74.95	L	610.98
T	2402+55.62	77.45	L	(610.86)
U	2402+53.56	74.43	L	611.01
V	2402+53.59	69.43	L	610.04
W	2402+53.62	65.93	L	611.33
X	2402+45.68	69.37	L	611.46
Y	2402+41.18	69.34	L	611.53
Z	2402+45.64	74.37	L	611.40
AA	2402+41.14	74.34	L	611.56
BB	2402+40.53	88.83	L	612.21
CC	2402+40.48	94.83	L	(612.24)
DD	2402+45.48	94.87	L	(612.07)
EE	2402+45.53	88.87	L	612.14
FF	2402+34.14	74.84	L	(611.95)
GG	2402+29.14	74.84	L	(612.00)
HH	2402+29.14	69.34	L	(612.03)
II	2402+34.14	69.34	L	(611.96)

	STATION	OFFSET		ELEVATION
A	2403+03.53	81.37	L	(611.29)
B	2403+03.60	73.87	L	611.41
C	2403+03.60	73.37	L	611.42
D	2403+03.64	68.37	L	611.47
E	2403+03.65	67.87	L	611.48
F	2403+05.76	64.88	L	611.73
G	2403+05.73	68.38	L	611.47
H	2403+05.69	73.38	L	611.42
I	2403+05.66	76.88	L	611.66
J	2403+14.35	73.46	L	612.03
K	2403+14.39	68.46	L	612.01
L	2403+19.39	68.5	L	612.08
M	2403+19.35	73.5	L	612.10
N	2403+19.28	81.5	L	(612.27)
O	2403+19.34	74.5	L	(612.11)
P	2403+24.34	74.5	L	(612.27)
Q	2403+14.00	37.56	L	611.82
R	2403+14.34	37.29	L	611.83
S	2403+19.34	34.42	L	611.86
T	2403+19.70	34.26	L	611.86
U	2403+23.87	32.92	L	(611.88)
V	2403+22.84	35.35	L	612.08
W	2403+19.34	36.71	L	611.84
X	2403+19.34	39.94	L	611.86
Y	2403+14.34	39.94	L	611.81
Z	2403+11.34	42.96	L	612.05
AA	2403+14.34	44.94	L	612.09
BB	2403+14.34	49.94	L	612.14
CC	2403+19.34	49.94	L	612.19
DD	2403+19.34	44.94	L	612.14

MODEL: $MODELNAME$
FILE NAME: D152N39-plt-ADA-02.dgn

AMES Engineering, Inc.
CONSULTING ENGINEERS
6350 Belmont Road, Suite 48
Downers Grove, IL 60516

USER NAME = msomer	DESIGNED - MS, MA	REVISED -	
	DRAWN - MS, MA, MD, SR	REVISED -	
PLOT SCALE = $SCALE$	CHECKED - JR, AS	REVISED -	
PLOT DATE = 03/19/2025	DATE - 11/08/2024	REVISED -	

STATE OF ILLINOIS
DEPARTMENT OF TRANSPORTATION

22ND STREET/CERMAK ROAD – ADA
CERMAK ROAD /22ND STREET & RIDGELAND AVENUE

SCALE: 1"=5' | SHEET$ADAP1 OF$ADAT SHEETS | STA. NA TO STA. NA

F.A.P R.T.E.	SECTION	COUNTY	TOTAL SHEETS	SHEET NO.
771	2020-266-SUR, SW & TS	COOK, DUPAGE	492	89

CONTRACT NO. 62N39

ILLINOIS | FED. AID PROJECT

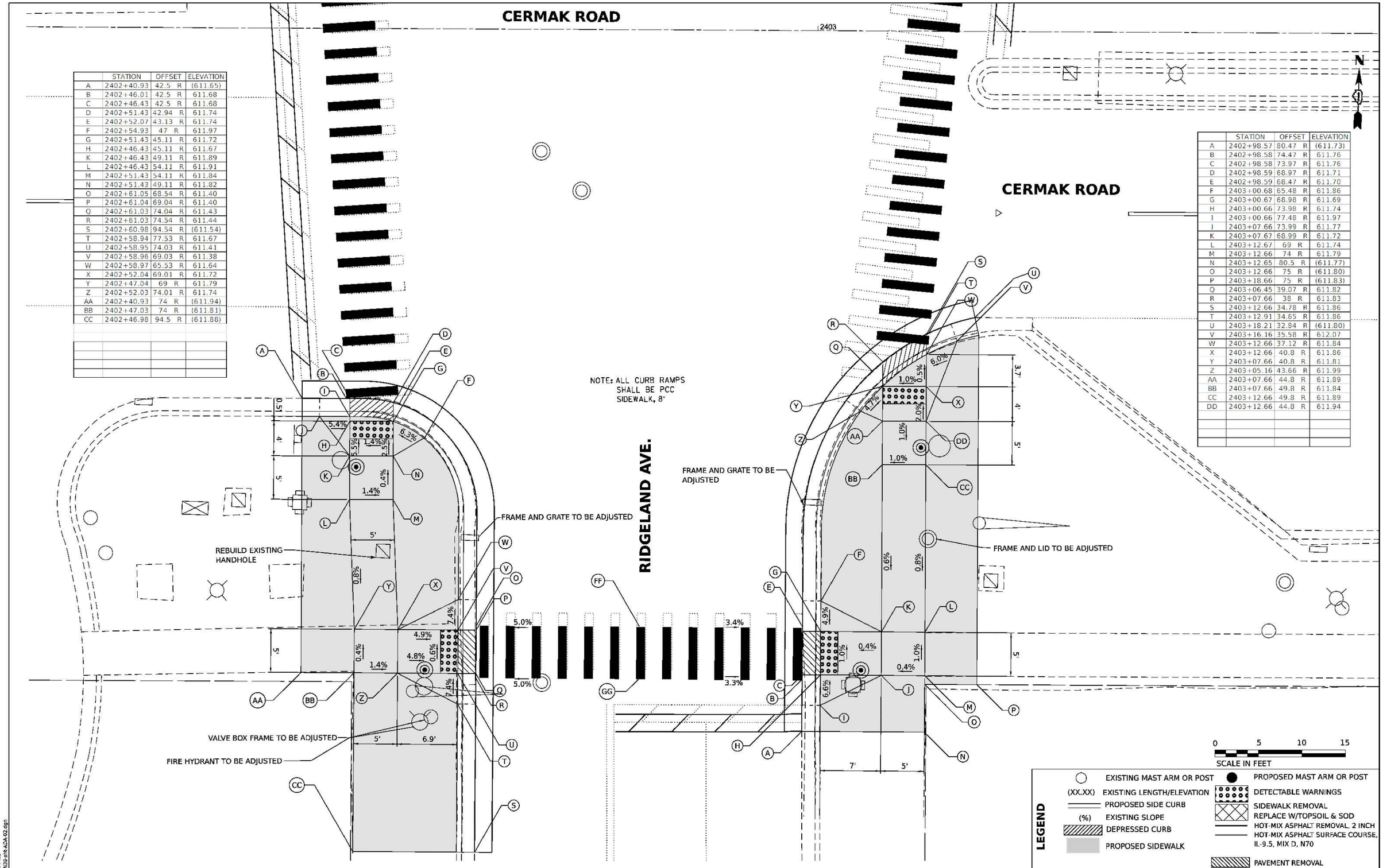

	STATION	OFFSET	ELEVATION
A	2402+40.93	42.5 R	(611.65)
B	2402+46.01	42.5 R	611.68
C	2402+46.43	42.5 R	611.68
D	2402+51.43	42.94 R	611.74
E	2402+52.07	43.13 R	611.74
F	2402+54.93	47 R	611.97
G	2402+51.43	45.11 R	611.72
H	2402+46.43	45.11 R	611.67
K	2402+46.43	49.11 R	611.89
L	2402+46.43	54.11 R	611.91
M	2402+51.43	54.11 R	611.84
N	2402+51.43	49.11 R	611.82
O	2402+61.05	68.54 R	611.40
P	2402+61.04	69.04 R	611.40
Q	2402+61.03	74.04 R	611.43
R	2402+61.03	74.54 R	611.44
S	2402+60.98	94.54 R	(611.54)
T	2402+58.94	77.53 R	611.67
U	2402+58.95	74.03 R	611.41
V	2402+58.96	69.03 R	611.38
W	2402+58.97	65.53 R	611.64
X	2402+52.04	69.01 R	611.72
Y	2402+47.04	69 R	611.79
Z	2402+52.03	74.01 R	611.74
AA	2402+40.93	74 R	(611.94)
BB	2402+47.03	74 R	(611.81)
CC	2402+46.98	94.5 R	(611.88)

	STATION	OFFSET	ELEVATION
A	2402+98.57	80.47 R	(611.73)
B	2402+98.58	74.47 R	611.76
C	2402+98.58	73.97 R	611.76
D	2402+98.59	68.97 R	611.71
E	2402+98.59	68.47 R	611.70
F	2403+00.68	65.48 R	611.86
G	2403+00.67	68.98 R	611.69
H	2403+00.66	73.98 R	611.74
I	2403+00.66	77.48 R	611.97
J	2403+07.66	73.99 R	611.77
K	2403+07.67	68.99 R	611.72
L	2403+12.67	69 R	611.74
M	2403+12.66	74 R	611.79
N	2403+12.65	80.5 R	(611.77)
O	2403+12.66	75 R	(611.80)
P	2403+18.66	75 R	(611.83)
Q	2403+06.45	39.07 R	611.82
R	2403+07.66	38 R	611.83
S	2403+12.66	34.78 R	611.86
T	2403+12.91	34.65 R	611.86
U	2403+18.21	32.84 R	(611.80)
V	2403+16.16	35.58 R	612.07
W	2403+12.66	37.12 R	611.84
X	2403+12.66	40.8 R	611.86
Y	2403+07.66	40.8 R	611.81
Z	2403+05.16	43.66 R	611.99
AA	2403+07.66	44.8 R	611.89
BB	2403+07.66	49.8 R	611.84
CC	2403+12.66	49.8 R	611.89
DD	2403+12.66	44.8 R	611.94

MODEL: $MODELNAME$
FILE NAME: D152N39-sht-ADA-02.dgn

AMES Engineering, Inc.
CONSULTING ENGINEERS
6330 Belmont Road, Suite 48
Downers Grove, IL 60516

USER NAME = msomer	DESIGNED - MS, MA	REVISED -	
	DRAWN - MS, MA, MD, SR	REVISED -	
PLOT SCALE = $SCALE$	CHECKED - JR, AS	REVISED -	
PLOT DATE = 03/19/2025	DATE - 11/08/2024	REVISED -	

STATE OF ILLINOIS
DEPARTMENT OF TRANSPORTATION

22ND STREET/CERMAK ROAD – ADA
CERMAK ROAD /22ND STREET & RIDGELAND AVENUE

SCALE: 1"=5' | SHEET $ADAP1 OF $ADAT SHEETS | STA. NA TO STA. NA

F.A.P R.T.E.	SECTION	COUNTY	TOTAL SHEETS	SHEET NO.
771	2020-266-SUR, SW & TS	COOK, DUPAGE	492	90
		CONTRACT NO. 62N39		
		ILLINOIS	FED. AID PROJECT	

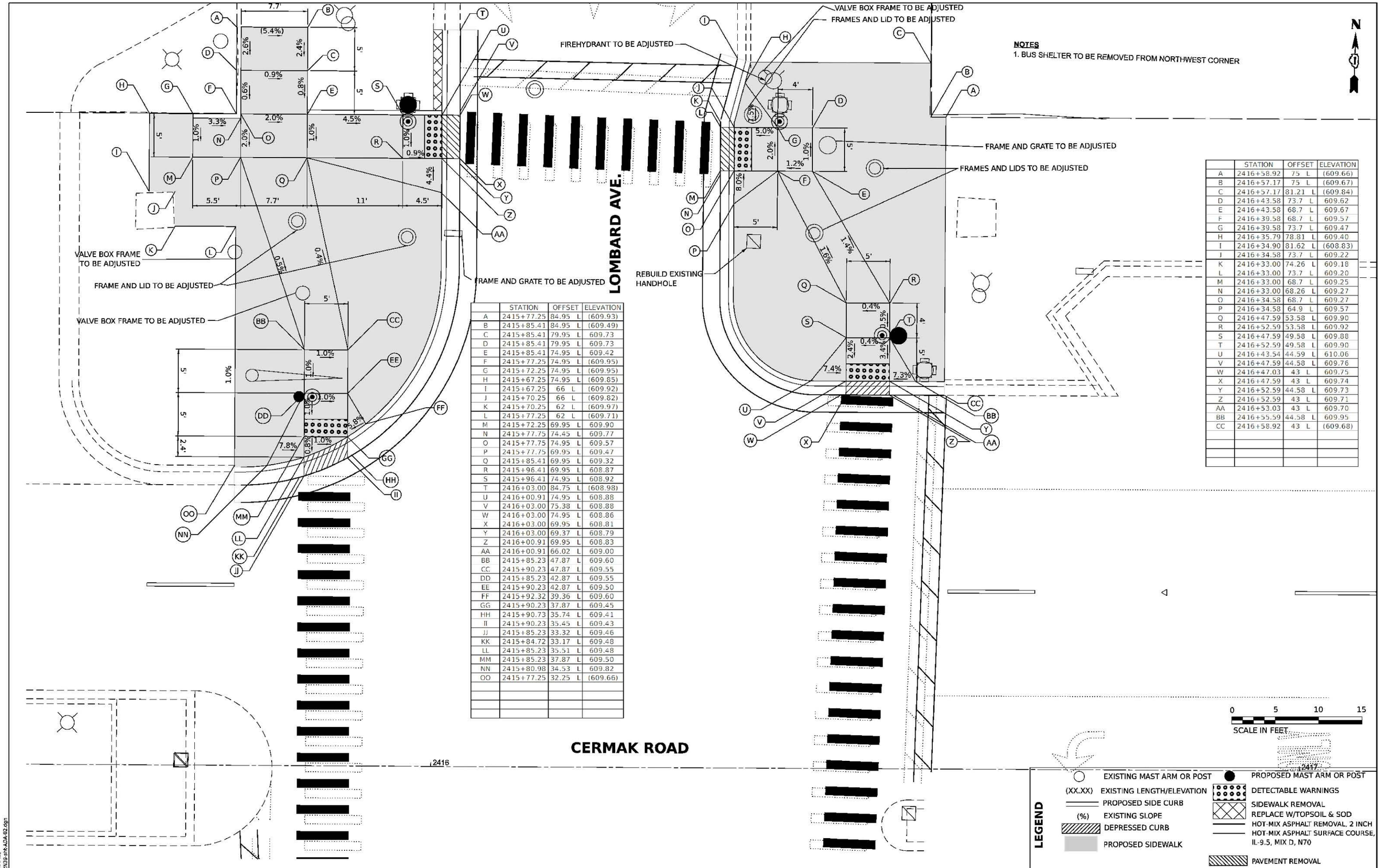

NOTES

1. BUS SHELTER TO BE REMOVED FROM NORTHWEST CORNER

	STATION	OFFSET	ELEVATION
A	2416+58.92	75 L	(609.66)
B	2416+57.17	75 L	(609.67)
C	2416+57.17	81.21 L	(609.84)
D	2416+43.58	73.7 L	609.62
E	2416+43.58	68.7 L	609.67
F	2416+39.58	68.7 L	609.57
G	2416+39.58	73.7 L	609.47
H	2416+35.79	78.81 L	609.40
I	2416+34.90	81.62 L	(608.83)
J	2416+34.58	73.7 L	609.22
K	2416+33.00	74.26 L	609.18
L	2416+33.00	73.7 L	609.20
M	2416+33.00	68.7 L	609.25
N	2416+33.00	68.26 L	609.27
O	2416+34.58	68.7 L	609.27
P	2416+34.58	64.9 L	609.57
Q	2416+47.59	53.58 L	609.90
R	2416+52.59	53.58 L	609.92
S	2416+47.59	49.58 L	609.88
T	2416+52.59	49.58 L	609.90
U	2416+43.54	44.59 L	610.06
V	2416+47.59	44.58 L	609.76
W	2416+47.03	43 L	609.75
X	2416+47.59	43 L	609.74
Y	2416+52.59	44.58 L	609.73
Z	2416+52.59	43 L	609.71
AA	2416+53.03	43 L	609.70
BB	2416+55.59	44.58 L	609.95
CC	2416+58.92	43 L	(609.68)

	STATION	OFFSET	ELEVATION
A	2415+77.25	84.95 L	(609.93)
B	2415+85.41	84.95 L	(609.49)
C	2415+85.41	79.95 L	609.73
D	2415+85.41	79.95 L	609.73
E	2415+85.41	74.95 L	609.42
F	2415+77.25	74.95 L	(609.95)
G	2415+72.25	74.95 L	(609.95)
H	2415+67.25	74.95 L	(609.85)
I	2415+67.25	66 L	(609.92)
J	2415+70.25	66 L	(609.82)
K	2415+70.25	62 L	(609.97)
L	2415+77.25	62 L	(609.71)
M	2415+72.25	69.95 L	609.90
N	2415+77.75	74.45 L	609.77
O	2415+77.75	74.95 L	609.57
P	2415+77.75	69.95 L	609.47
Q	2415+85.41	69.95 L	609.32
R	2415+96.41	69.95 L	608.87
S	2415+96.41	74.95 L	608.92
T	2416+03.00	84.75 L	(608.98)
U	2416+00.91	74.95 L	608.88
V	2416+03.00	75.38 L	608.88
W	2416+03.00	74.95 L	608.86
X	2416+03.00	69.95 L	608.81
Y	2416+03.00	69.37 L	608.79
Z	2416+00.91	69.95 L	608.83
AA	2416+00.91	66.02 L	609.00
BB	2415+85.23	47.87 L	609.60
CC	2415+90.23	47.87 L	609.55
DD	2415+85.23	42.87 L	609.55
EE	2415+90.23	42.87 L	609.50
FF	2415+92.32	39.36 L	609.60
GG	2415+90.23	37.87 L	609.45
HH	2415+90.73	35.74 L	609.41
II	2415+90.23	35.45 L	609.43
JJ	2415+85.23	33.32 L	609.46
KK	2415+84.72	33.17 L	609.48
LL	2415+85.23	35.51 L	609.48
MM	2415+85.23	37.87 L	609.50
NN	2415+80.98	34.53 L	609.82
OO	2415+77.25	32.25 L	(609.66)

LEGEND

- EXISTING MAST ARM OR POST
- PROPOSED MAST ARM OR POST
- (XX.XX) EXISTING LENGTH/ELEVATION
- DETECTABLE WARNINGS
- PROPOSED SIDE CURB
- SIDEWALK REMOVAL
- (%) EXISTING SLOPE
- REPLACE W/TOPSOIL & SOD
- DEPRESSED CURB
- HOT-MIX ASPHALT REMOVAL, 2 INCH
- PROPOSED SIDEWALK
- HOT-MIX ASPHALT SURFACE COURSE, IL-9.5, MIX D, N70
- PAVEMENT REMOVAL

MODEL: $MODELNAME$
FILE NAME: D152N39-sht-ADA-02.dgn

AMES Engineering, Inc.
CONSULTING ENGINEERS
6350 Belmont Road, Suite 48
Downers Grove, IL 60516

USER NAME = msomer	DESIGNED - MS, MA	REVISED -	
	DRAWN - MS, MA, MD, SR	REVISED -	
PLOT SCALE = $SCALE$	CHECKED - JR, AS	REVISED -	
PLOT DATE = 03/19/2025	DATE - 11/08/2024	REVISED -	

STATE OF ILLINOIS
DEPARTMENT OF TRANSPORTATION

22ND STREET/CERMAK ROAD – ADA
CERMAK ROAD /22ND STREET & LOMBARD AVENUE

SCALE: 1"=5' | SHEET$ADAP1 OF$ADAT SHEETS | STA. NA TO STA. NA

F.A.P R.T.E.	SECTION	COUNTY	TOTAL SHEETS	SHEET NO.
771	2020-266-SUR, SW & TS	COOK, DUPAGE	492	91

CONTRACT NO. 62N39

ILLINOIS | FED. AID PROJECT

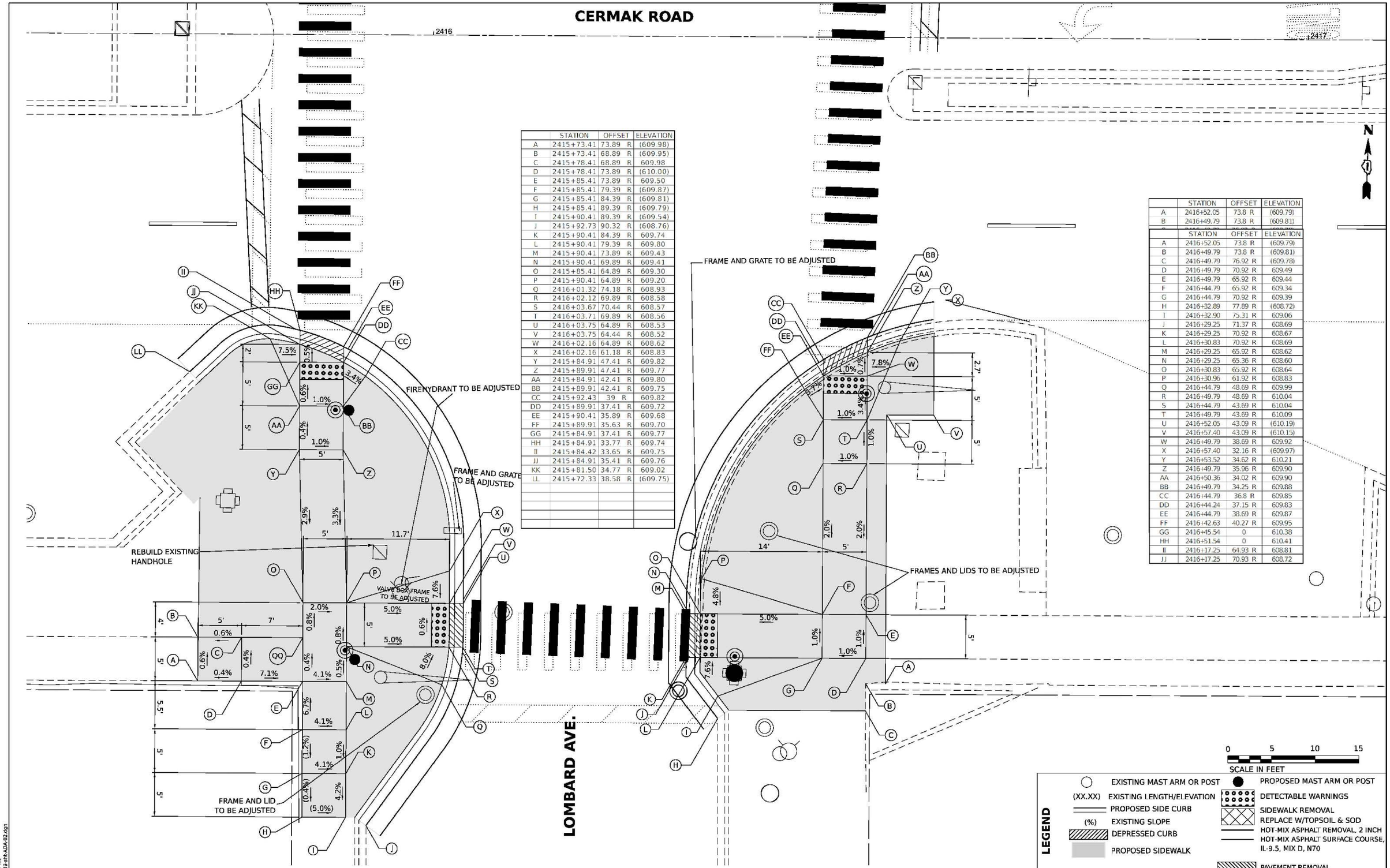

	STATION	OFFSET	ELEVATION
A	2415+73.41	73.89 R	(609.98)
B	2415+73.41	68.89 R	(609.95)
C	2415+78.41	68.89 R	609.98
D	2415+78.41	73.89 R	(610.00)
E	2415+85.41	73.89 R	609.50
F	2415+85.41	79.39 R	(609.87)
G	2415+85.41	84.39 R	(609.81)
H	2415+85.41	89.39 R	(609.79)
I	2415+90.41	89.39 R	(609.54)
J	2415+92.73	90.32 R	(608.76)
K	2415+90.41	84.39 R	609.74
L	2415+90.41	79.39 R	609.80
M	2415+90.41	73.89 R	609.43
N	2415+90.41	69.89 R	609.41
O	2415+85.41	64.89 R	609.30
P	2415+90.41	64.89 R	609.20
Q	2416+01.32	74.18 R	608.93
R	2416+02.12	69.89 R	608.58
S	2416+03.67	70.44 R	608.57
T	2416+03.71	69.89 R	608.56
U	2416+03.75	64.89 R	608.53
V	2416+03.75	64.44 R	608.52
W	2416+02.16	64.89 R	608.62
X	2416+02.16	61.18 R	608.83
Y	2415+84.91	47.41 R	609.82
Z	2415+89.91	47.41 R	609.77
AA	2415+84.91	42.41 R	609.80
BB	2415+89.91	42.41 R	609.75
CC	2415+92.43	39 R	609.82
DD	2415+89.91	37.41 R	609.72
EE	2415+90.41	35.89 R	609.68
FF	2415+89.91	35.63 R	609.70
GG	2415+84.91	37.41 R	609.77
HH	2415+84.91	33.77 R	609.74
II	2415+84.42	33.65 R	609.75
JJ	2415+84.91	35.41 R	609.76
KK	2415+81.50	34.77 R	609.02
LL	2415+72.33	38.58 R	(609.75)

	STATION	OFFSET	ELEVATION
A	2416+52.05	73.8 R	(609.79)
B	2416+49.79	73.8 R	(609.81)

	STATION	OFFSET	ELEVATION
A	2416+52.05	73.8 R	(609.79)
B	2416+49.79	73.8 R	(609.81)
C	2416+49.79	76.92 R	(609.78)
D	2416+49.79	70.92 R	609.49
E	2416+49.79	65.92 R	609.44
F	2416+44.79	65.92 R	609.34
G	2416+44.79	70.92 R	609.39
H	2416+32.89	77.89 R	(608.72)
I	2416+32.90	75.31 R	609.06
J	2416+29.25	71.37 R	608.69
K	2416+29.25	70.92 R	608.67
L	2416+30.83	70.92 R	608.69
M	2416+29.25	65.92 R	608.62
N	2416+29.25	65.36 R	608.60
O	2416+30.83	65.92 R	608.64
P	2416+30.96	61.92 R	608.83
Q	2416+44.79	48.69 R	609.99
R	2416+49.79	48.69 R	610.04
S	2416+44.79	43.69 R	610.04
T	2416+49.79	43.69 R	610.09
U	2416+52.05	43.09 R	(610.19)
V	2416+57.40	43.09 R	(610.15)
W	2416+49.79	38.69 R	609.92
X	2416+57.40	32.16 R	(609.97)
Y	2416+53.52	34.62 R	610.21
Z	2416+49.79	35.96 R	609.90
AA	2416+50.36	34.02 R	609.90
BB	2416+49.79	34.25 R	609.88
CC	2416+44.79	36.8 R	609.85
DD	2416+44.24	37.15 R	609.83
EE	2416+44.79	38.69 R	609.87
FF	2416+42.63	40.27 R	609.95
GG	2416+45.54	0	610.38
HH	2416+51.54	0	610.41
II	2416+17.25	64.93 R	608.81
JJ	2416+17.25	70.93 R	608.72

MODEL: $MODELNAME$
FILE NAME: D152N39-sht-ADA-02.dgn

AMES Engineering, Inc.
CONSULTING ENGINEERS
6350 Belmont Road, Suite 48
Downers Grove, IL 60516

USER NAME = msomer	DESIGNED - MS, MA	REVISED -	
	DRAWN - MS, MA, MD, SR	REVISED -	
PLOT SCALE = $SCALE$	CHECKED - JR, AS	REVISED -	
PLOT DATE = 03/19/2025	DATE - 11/08/2024	REVISED -	

STATE OF ILLINOIS
DEPARTMENT OF TRANSPORTATION

22ND STREET/CERMAK ROAD – ADA
CERMAK ROAD /22ND STREET & LOMBARD AVENUE

SCALE: 1"=5' | SHEET$ADAP1 OF$ADAT SHEETS | STA. NA TO STA. NA

F.A.P R.T.E.	SECTION	COUNTY	TOTAL SHEETS	SHEET NO.
771	2020-266-SUR, SW & TS	COOK, DUPAGE	492	92

CONTRACT NO. 62N39
ILLINOIS | FED. AID PROJECT

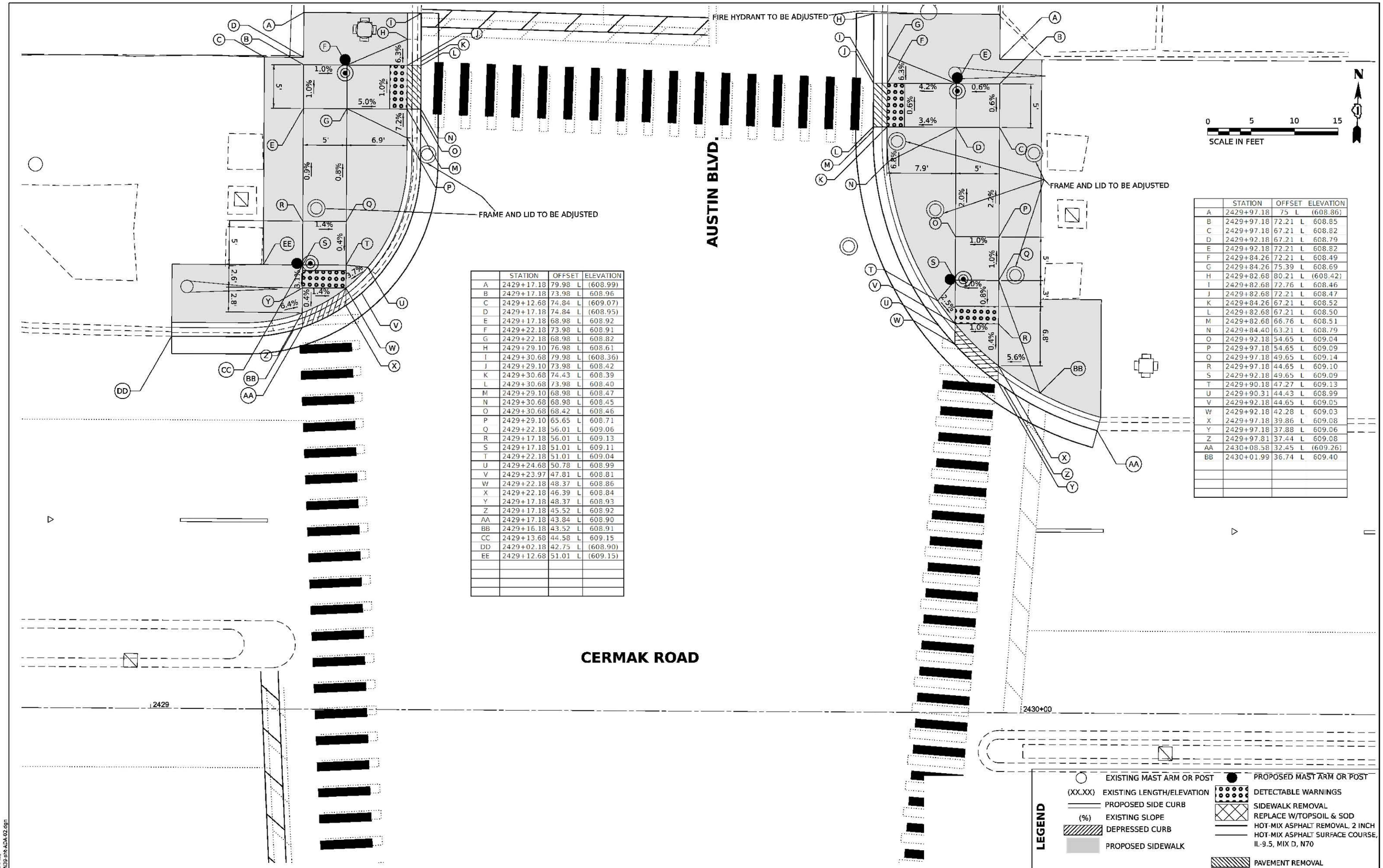

	STATION	OFFSET	ELEVATION
A	2429+17.18	79.98 L	(608.99)
B	2429+17.18	73.98 L	608.96
C	2429+12.68	74.84 L	(609.07)
D	2429+17.18	74.84 L	(608.95)
E	2429+17.18	68.98 L	608.92
F	2429+22.18	73.98 L	608.91
G	2429+22.18	68.98 L	608.82
H	2429+29.10	76.98 L	608.61
I	2429+30.68	79.98 L	(608.36)
J	2429+29.10	73.98 L	608.42
K	2429+30.68	74.43 L	608.39
L	2429+30.68	73.98 L	608.40
M	2429+29.10	68.98 L	608.47
N	2429+30.68	68.98 L	608.45
O	2429+30.68	68.42 L	608.46
P	2429+29.10	65.65 L	608.71
Q	2429+22.18	56.01 L	609.06
R	2429+17.18	56.01 L	609.13
S	2429+17.18	51.01 L	609.11
T	2429+22.18	51.01 L	609.04
U	2429+24.68	50.78 L	608.99
V	2429+23.97	47.81 L	608.81
W	2429+22.18	48.37 L	608.86
X	2429+22.18	46.39 L	608.84
Y	2429+17.18	48.37 L	608.93
Z	2429+17.18	45.52 L	608.92
AA	2429+17.18	43.84 L	608.90
BB	2429+16.18	43.52 L	608.91
CC	2429+13.68	44.58 L	609.15
DD	2429+02.18	42.75 L	(608.90)
EE	2429+12.68	51.01 L	(609.15)

	STATION	OFFSET	ELEVATION
A	2429+97.18	75 L	(608.86)
B	2429+97.18	72.21 L	608.85
C	2429+97.18	67.21 L	608.82
D	2429+92.18	67.21 L	608.79
E	2429+92.18	72.21 L	608.82
F	2429+84.26	72.21 L	608.49
G	2429+84.26	75.39 L	608.69
H	2429+82.68	80.21 L	(608.42)
I	2429+82.68	72.76 L	608.46
J	2429+82.68	72.21 L	608.47
K	2429+84.26	67.21 L	608.52
L	2429+82.68	67.21 L	608.50
M	2429+82.68	66.76 L	608.51
N	2429+84.40	63.21 L	608.79
O	2429+92.18	54.65 L	609.04
P	2429+97.18	54.65 L	609.09
Q	2429+97.18	49.65 L	609.14
R	2429+97.18	44.65 L	609.10
S	2429+92.18	49.65 L	609.09
T	2429+90.18	47.27 L	609.13
U	2429+90.31	44.43 L	608.99
V	2429+92.18	44.65 L	609.05
W	2429+92.18	42.28 L	609.03
X	2429+97.18	39.86 L	609.08
Y	2429+97.18	37.88 L	609.06
Z	2429+97.81	37.44 L	609.08
AA	2430+08.58	32.45 L	(609.26)
BB	2430+01.99	36.74 L	609.40

MODEL: $MODELNAME$
FILE NAME: D152N39-plr-ADA-02.dgn

AMES Engineering, Inc.
CONSULTING ENGINEERS
6350 Belmont Road, Suite 48
Downers Grove, IL 60516

USER NAME = msomer	DESIGNED - MS, MA	REVISED -	
	DRAWN - MS, MA, MD, SR	REVISED -	
PLOT SCALE = $SCALE$	CHECKED - JR, AS	REVISED -	
PLOT DATE = 03/19/2025	DATE - 11/08/2024	REVISED -	

STATE OF ILLINOIS
DEPARTMENT OF TRANSPORTATION

22ND STREET/CERMAK ROAD – ADA
CERMAK ROAD /22ND STREET & AUSTIN BOULEVARD

SCALE: 1"=5' | SHEET$ADAP1 OF$ADAT SHEETS | STA. NA TO STA. NA

F.A.P. R.T.E.	SECTION	COUNTY	TOTAL SHEETS	SHEET NO.
771	2020-266-SUR, SW & TS	COOK, DUPAGE	492	93

CONTRACT NO. 62N39

ILLINOIS | FED. AID PROJECT

CERMAK ROAD

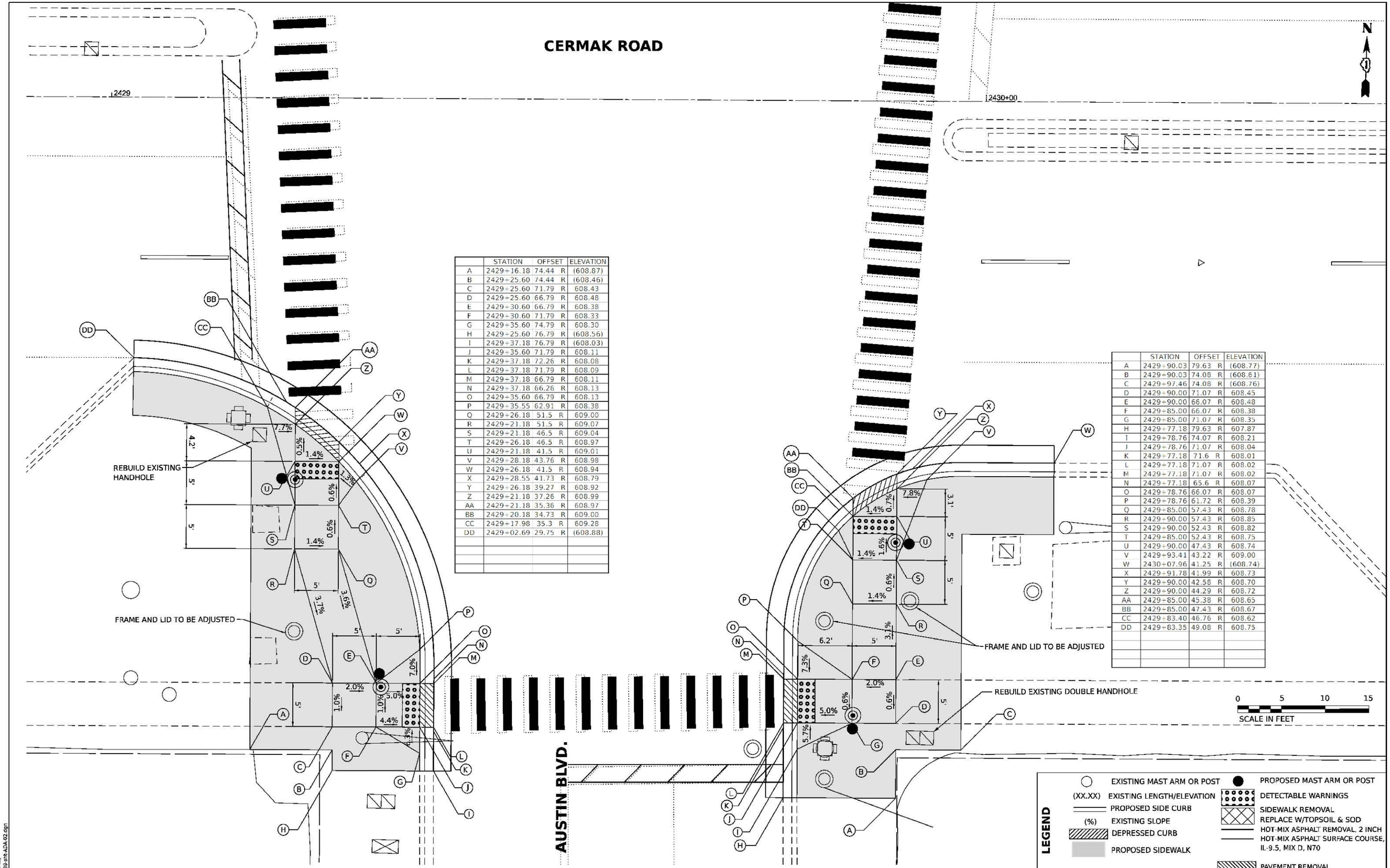

	STATION	OFFSET		ELEVATION
A	2429+16.18	74.44	R	(608.87)
B	2429+25.60	74.44	R	(608.46)
C	2429+25.60	71.79	R	608.43
D	2429+25.60	66.79	R	608.48
E	2429+30.60	66.79	R	608.38
F	2429+30.60	71.79	R	608.33
G	2429+35.60	74.79	R	608.30
H	2429+25.60	76.79	R	(608.56)
I	2429+37.18	76.79	R	(608.03)
J	2429+35.60	71.79	R	608.11
K	2429+37.18	72.26	R	608.08
L	2429+37.18	71.79	R	608.09
M	2429+37.18	66.79	R	608.11
N	2429+37.18	66.26	R	608.13
O	2429+35.60	66.79	R	608.13
P	2429+35.55	62.91	R	608.38
Q	2429+26.18	51.5	R	609.00
R	2429+21.18	51.5	R	609.07
S	2429+21.18	46.5	R	609.04
T	2429+26.18	46.5	R	608.97
U	2429+21.18	41.5	R	609.01
V	2429+28.18	43.76	R	608.98
W	2429+26.18	41.5	R	608.94
X	2429+28.55	41.73	R	608.79
Y	2429+26.18	39.27	R	608.92
Z	2429+21.18	37.26	R	608.99
AA	2429+21.18	35.36	R	608.97
BB	2429+20.18	34.73	R	609.00
CC	2429+17.98	35.3	R	609.28
DD	2429+02.69	29.75	R	(608.88)

	STATION	OFFSET		ELEVATION
A	2429+90.03	79.63	R	(608.77)
B	2429+90.03	74.08	R	(608.61)
C	2429+97.46	74.08	R	(608.76)
D	2429+90.00	71.07	R	608.45
E	2429+90.00	66.07	R	608.48
F	2429+85.00	66.07	R	608.38
G	2429+85.00	71.07	R	608.35
H	2429+77.18	79.63	R	607.87
I	2429+78.76	74.07	R	608.21
J	2429+78.76	71.07	R	608.04
K	2429+77.18	71.6	R	608.01
L	2429+77.18	71.07	R	608.02
M	2429+77.18	71.07	R	608.02
N	2429+77.18	65.6	R	608.07
O	2429+78.76	66.07	R	608.07
P	2429+78.76	61.72	R	608.39
Q	2429+85.00	57.43	R	608.78
R	2429+90.00	57.43	R	608.85
S	2429+90.00	52.43	R	608.82
T	2429+85.00	52.43	R	608.75
U	2429+90.00	47.43	R	608.74
V	2429+93.41	43.22	R	609.00
W	2430+07.96	41.25	R	(608.74)
X	2429+91.78	41.99	R	608.73
Y	2429+90.00	42.58	R	608.70
Z	2429+90.00	44.29	R	608.72
AA	2429+85.00	45.38	R	608.65
BB	2429+85.00	47.43	R	608.67
CC	2429+83.40	46.76	R	608.62
DD	2429+83.35	49.08	R	608.75

MODEL: $MODELNAME$
FILE NAME: D162N39-sht-ADA-02.dgn

AMES Engineering, Inc.
CONSULTING ENGINEERS
6390 Belmont Road, Suite 48
Downers Grove, IL 60516

USER NAME = msomer	DESIGNED - MS, MA	REVISED -	
	DRAWN - MS, MA, MD, SR	REVISED -	
PLOT SCALE = $SCALE$	CHECKED - JR, AS	REVISED -	
PLOT DATE = 03/19/2025	DATE - 11/08/2024	REVISED -	

STATE OF ILLINOIS
DEPARTMENT OF TRANSPORTATION

22ND STREET/CERMAK ROAD – ADA
CERMAK ROAD /22ND STREET & AUSTIN BOULEVARD

SCALE: 1"=5' | SHEET$ADAP1 OF$ADAT SHEETS | STA. NA TO STA. NA

F.A.P R.T.E.	SECTION	COUNTY	TOTAL SHEETS	SHEET NO.
771	2020-266-SUR, SW & TS	COOK, DUPAGE	492	94

CONTRACT NO. 62N39

ILLINOIS | FED. AID PROJECT

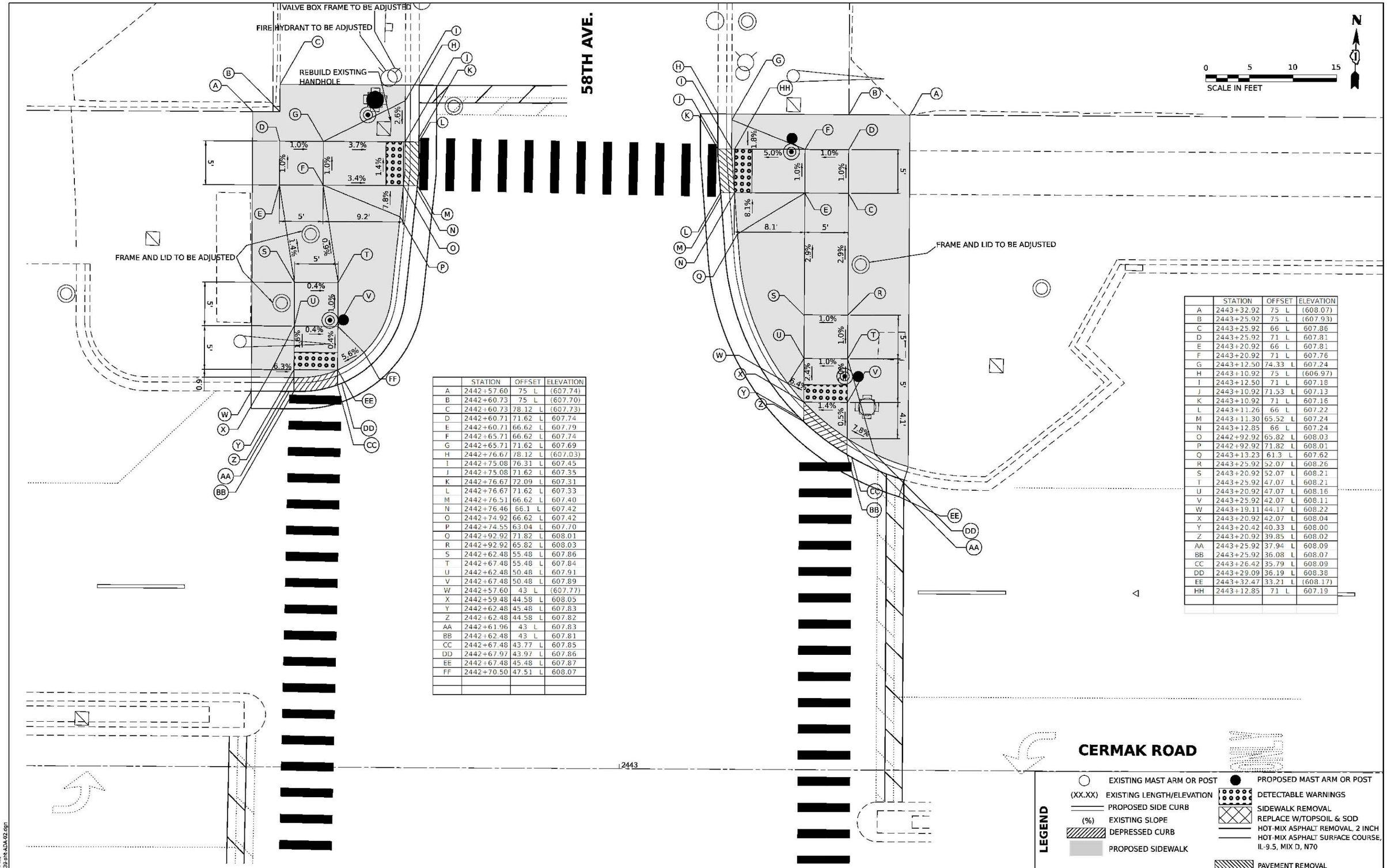

	STATION	OFFSET	ELEVATION
A	2442+57.60	75 L	(607.74)
B	2442+60.73	75 L	(607.70)
C	2442+60.73	78.12 L	(607.73)
D	2442+60.71	71.62 L	607.74
E	2442+60.71	66.62 L	607.79
F	2442+65.71	66.62 L	607.74
G	2442+65.71	71.62 L	607.69
H	2442+76.67	78.12 L	(607.03)
I	2442+75.08	76.31 L	607.45
J	2442+75.08	71.62 L	607.35
K	2442+76.67	72.09 L	607.31
L	2442+76.67	71.62 L	607.33
M	2442+76.51	66.62 L	607.40
N	2442+76.46	66.1 L	607.42
O	2442+74.92	66.62 L	607.42
P	2442+74.55	63.04 L	607.70
Q	2442+92.92	71.82 L	608.01
R	2442+92.92	65.82 L	608.03
S	2442+62.48	55.48 L	607.86
T	2442+67.48	55.48 L	607.84
U	2442+62.48	50.48 L	607.91
V	2442+67.48	50.48 L	607.89
W	2442+57.60	43 L	(607.77)
X	2442+59.48	44.58 L	608.05
Y	2442+62.48	45.48 L	607.83
Z	2442+62.48	44.58 L	607.82
AA	2442+61.96	43 L	607.83
BB	2442+62.48	43 L	607.81
CC	2442+67.48	43.77 L	607.85
DD	2442+67.97	43.97 L	607.86
EE	2442+67.48	45.48 L	607.87
FF	2442+70.50	47.51 L	608.07

	STATION	OFFSET	ELEVATION
A	2443+32.92	75 L	(608.07)
B	2443+25.92	75 L	(607.93)
C	2443+25.92	66 L	607.86
D	2443+25.92	71 L	607.81
E	2443+20.92	66 L	607.81
F	2443+20.92	71 L	607.76
G	2443+12.50	74.33 L	607.24
H	2443+10.92	75 L	(606.97)
I	2443+12.50	71 L	607.18
J	2443+10.92	71.53 L	607.13
K	2443+10.92	71 L	607.16
L	2443+11.26	66 L	607.22
M	2443+11.30	65.52 L	607.24
N	2443+12.85	66 L	607.24
O	2442+92.92	65.82 L	608.03
P	2442+92.92	71.82 L	608.01
Q	2443+13.23	61.3 L	607.62
R	2443+25.92	52.07 L	608.26
S	2443+20.92	52.07 L	608.21
T	2443+25.92	47.07 L	608.21
U	2443+20.92	47.07 L	608.16
V	2443+25.92	42.07 L	608.11
W	2443+19.11	44.17 L	608.22
X	2443+20.92	42.07 L	608.04
Y	2443+20.42	40.33 L	608.00
Z	2443+20.92	39.85 L	608.02
AA	2443+25.92	37.94 L	608.09
BB	2443+25.92	36.08 L	608.07
CC	2443+26.42	35.79 L	608.09
DD	2443+29.09	36.19 L	608.38
EE	2443+32.47	33.21 L	(608.17)
HH	2443+12.85	71 L	607.19

MODEL: $MODELNAME$
FILE NAME: D162N39-plt-ADA-02.dgn

AMES Engineering, Inc.
CONSULTING ENGINEERS
6350 Belmont Road, Suite 4B
Downers Grove, IL 60516

USER NAME = msomer	DESIGNED - MS, MA	REVISED -	
	DRAWN - MS, MA, MD, SR	REVISED -	
PLOT SCALE = $SCALE$	CHECKED - JR, AS	REVISED -	
PLOT DATE = 03/19/2025	DATE - 11/08/2024	REVISED -	

STATE OF ILLINOIS
DEPARTMENT OF TRANSPORTATION

22ND STREET/CERMAK ROAD – ADA
22ND STREET AND 58TH AVE

SCALE: 1"=5' | SHEET$ADAP1 OF$ADAT SHEETS | STA. NA TO STA. NA

F.A.P R.T.E.	SECTION	COUNTY	TOTAL SHEETS	SHEET NO.
771	2020-266-SUR, SW & TS	COOK, DUPAGE	492	95
		CONTRACT NO. 62N39		
		ILLINOIS	FED. AID PROJECT	

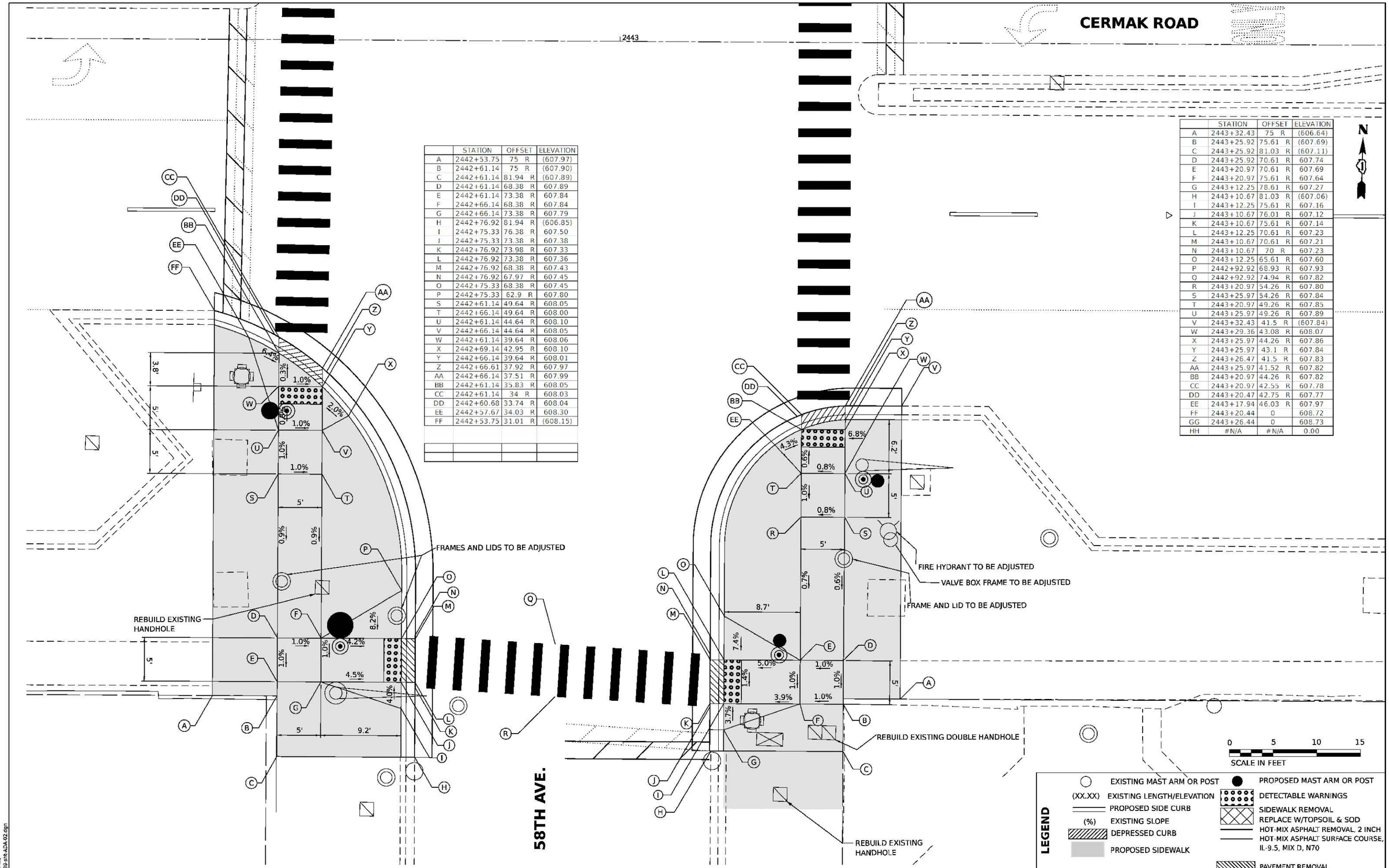

	STATION	OFFSET	ELEVATION
A	2442+53.75	75 R	(607.97)
B	2442+61.14	75 R	(607.90)
C	2442+61.14	81.94 R	(607.89)
D	2442+61.14	68.38 R	607.89
E	2442+61.14	73.38 R	607.84
F	2442+66.14	68.38 R	607.84
G	2442+66.14	73.38 R	607.79
H	2442+76.92	81.94 R	(606.85)
I	2442+75.33	76.38 R	607.50
J	2442+75.33	73.38 R	607.38
K	2442+76.92	73.98 R	607.33
L	2442+76.92	73.38 R	607.36
M	2442+76.92	68.38 R	607.43
N	2442+76.92	67.97 R	607.45
O	2442+75.33	68.38 R	607.45
P	2442+75.33	62.9 R	607.80
S	2442+61.14	49.64 R	608.05
T	2442+66.14	49.64 R	608.00
U	2442+61.14	44.64 R	608.10
V	2442+66.14	44.64 R	608.05
W	2442+61.14	39.64 R	608.06
X	2442+69.14	42.95 R	608.10
Y	2442+66.14	39.64 R	608.01
Z	2442+66.61	37.92 R	607.97
AA	2442+66.14	37.51 R	607.99
BB	2442+61.14	35.83 R	608.05
CC	2442+61.14	34 R	608.03
DD	2442+60.68	33.74 R	608.04
EE	2442+57.67	34.03 R	608.30
FF	2442+53.75	31.01 R	(608.15)

	STATION	OFFSET	ELEVATION
A	2443+32.43	75 R	(606.64)
B	2443+25.92	75.61 R	(607.69)
C	2443+25.92	81.03 R	(607.11)
D	2443+25.92	70.61 R	607.74
E	2443+20.97	70.61 R	607.69
F	2443+20.97	75.61 R	607.64
G	2443+12.25	78.61 R	607.27
H	2443+10.67	81.03 R	(607.06)
I	2443+12.25	75.61 R	607.16
J	2443+10.67	76.01 R	607.12
K	2443+10.67	75.61 R	607.14
L	2443+12.25	70.61 R	607.23
M	2443+10.67	70.61 R	607.21
N	2443+10.67	70 R	607.23
O	2443+12.25	65.61 R	607.60
P	2442+92.92	68.93 R	607.93
Q	2442+92.92	74.94 R	607.82
R	2443+20.97	54.26 R	607.80
S	2443+25.97	54.26 R	607.84
T	2443+20.97	49.26 R	607.85
U	2443+25.97	49.26 R	607.89
V	2443+32.43	41.5 R	(607.84)
W	2443+29.36	43.08 R	608.07
X	2443+25.97	44.26 R	607.86
Y	2443+25.97	43.1 R	607.84
Z	2443+26.47	41.5 R	607.83
AA	2443+25.97	41.52 R	607.82
BB	2443+20.97	44.26 R	607.82
CC	2443+20.97	42.55 R	607.78
DD	2443+20.47	42.75 R	607.77
EE	2443+17.94	46.03 R	607.97
FF	2443+20.44	0	608.72
GG	2443+26.44	0	608.73
HH	#N/A	#N/A	0.00

MODEL: $MODELNAME$
FILE NAME: D162N39-sht-ADA-02.dgn

AMES Engineering, Inc.
CONSULTING ENGINEERS
6350 Belmont Road, Suite 48
Downers Grove, IL 60516

USER NAME = msomer	DESIGNED - MS, MA	REVISED -	
	DRAWN - MS, MA, MD, SR	REVISED -	
PLOT SCALE = $SCALE$	CHECKED - JR, AS	REVISED -	
PLOT DATE = 03/19/2025	DATE - 11/08/2024	REVISED -	

STATE OF ILLINOIS
DEPARTMENT OF TRANSPORTATION

22ND STREET/CERMAK ROAD – ADA
22ND STREET AND 58TH AVE

SCALE: 1"=5' | SHEET$ADAP1 OF$ADAT SHEETS | STA. NA | TO STA. NA

F.A.P R.T.E.	SECTION	COUNTY	TOTAL SHEETS	SHEET NO.
771	2020-266-SUR, SW & TS	COOK, DUPAGE	492	96

CONTRACT NO. 62N39
ILLINOIS | FED. AID PROJECT

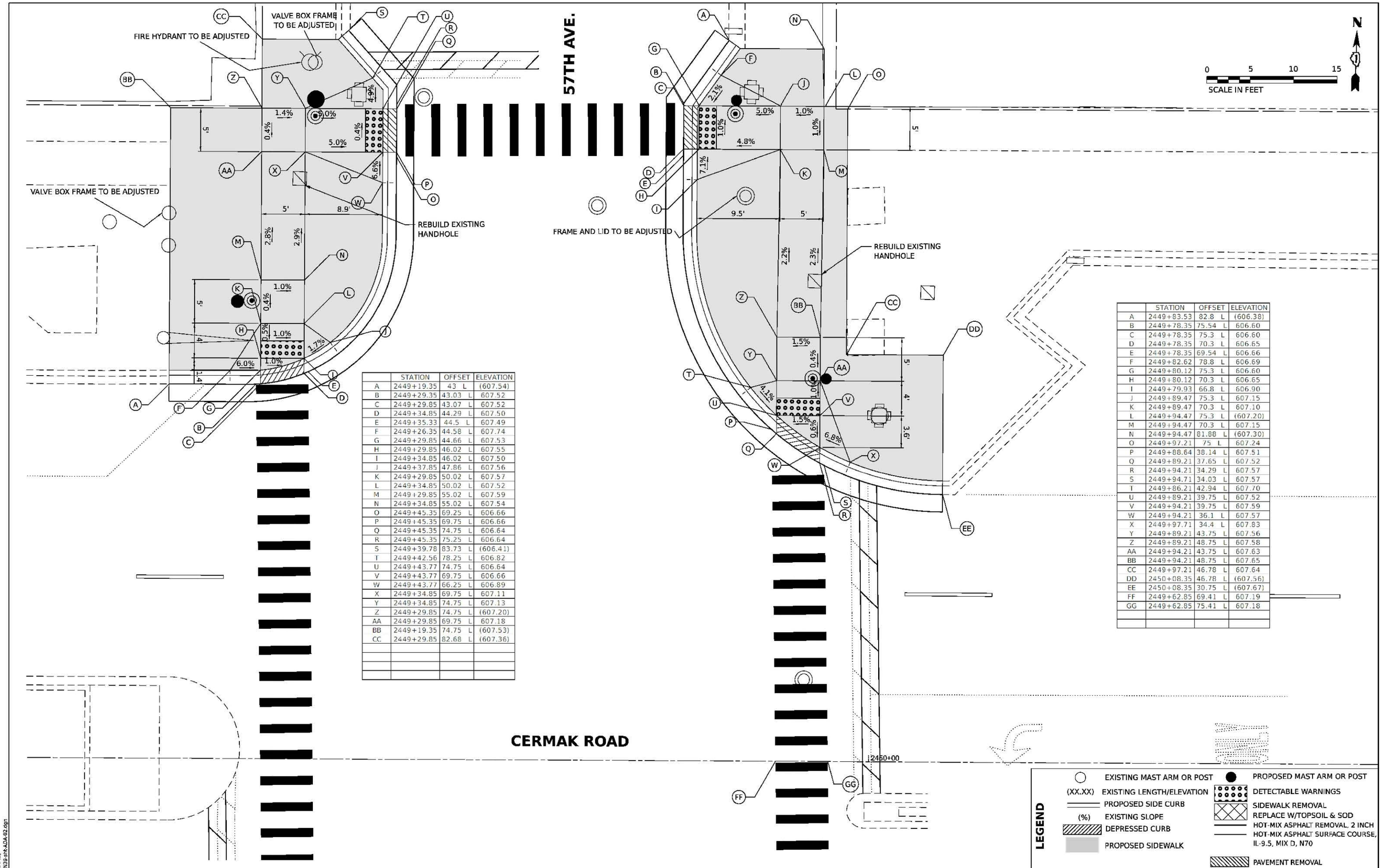

	STATION	OFFSET	ELEVATION
A	2449+19.35	43 L	(607.54)
B	2449+29.35	43.03 L	607.52
C	2449+29.85	43.07 L	607.52
D	2449+34.85	44.29 L	607.50
E	2449+35.33	44.5 L	607.49
F	2449+26.35	44.58 L	607.74
G	2449+29.85	44.66 L	607.53
H	2449+29.85	46.02 L	607.55
I	2449+34.85	46.02 L	607.50
J	2449+37.85	47.86 L	607.56
K	2449+29.85	50.02 L	607.57
L	2449+34.85	50.02 L	607.52
M	2449+29.85	55.02 L	607.59
N	2449+34.85	55.02 L	607.54
O	2449+45.35	69.25 L	606.66
P	2449+45.35	69.75 L	606.66
Q	2449+45.35	74.75 L	606.64
R	2449+45.35	75.25 L	606.64
S	2449+39.78	83.73 L	(606.41)
T	2449+42.56	78.25 L	606.82
U	2449+43.77	74.75 L	606.64
V	2449+43.77	69.75 L	606.66
W	2449+43.77	66.25 L	606.89
X	2449+34.85	69.75 L	607.11
Y	2449+34.85	74.75 L	607.13
Z	2449+29.85	74.75 L	(607.20)
AA	2449+29.85	69.75 L	607.18
BB	2449+19.35	74.75 L	(607.53)
CC	2449+29.85	82.68 L	(607.36)

	STATION	OFFSET	ELEVATION
A	2449+83.53	82.8 L	(606.38)
B	2449+78.35	75.54 L	606.60
C	2449+78.35	75.3 L	606.60
D	2449+78.35	70.3 L	606.65
E	2449+78.35	69.54 L	606.66
F	2449+82.62	78.8 L	606.69
G	2449+80.12	75.3 L	606.60
H	2449+80.12	70.3 L	606.65
I	2449+79.93	66.8 L	606.90
J	2449+89.47	75.3 L	607.15
K	2449+89.47	70.3 L	607.10
L	2449+94.47	75.3 L	(607.20)
M	2449+94.47	70.3 L	607.15
N	2449+94.47	81.88 L	(607.30)
O	2449+97.21	75 L	607.24
P	2449+88.64	38.14 L	607.51
Q	2449+89.21	37.65 L	607.52
R	2449+94.21	34.29 L	607.57
S	2449+94.71	34.03 L	607.57
T	2449+86.21	42.94 L	607.70
U	2449+89.21	39.75 L	607.52
V	2449+94.21	39.75 L	607.59
W	2449+94.21	36.1 L	607.57
X	2449+97.71	34.4 L	607.83
Y	2449+89.21	43.75 L	607.56
Z	2449+89.21	48.75 L	607.58
AA	2449+94.21	43.75 L	607.63
BB	2449+94.21	48.75 L	607.65
CC	2449+97.21	46.78 L	607.64
DD	2450+08.35	46.78 L	(607.56)
EE	2450+08.35	30.75 L	(607.67)
FF	2449+62.85	69.41 L	607.19
GG	2449+62.85	75.41 L	607.18

MODEL: $MODELNAME$
FILE NAME: D:\62N39-sht-ADA-02.dgn

AMES Engineering, Inc.
CONSULTING ENGINEERS
6350 Belmont Road, Suite 48
Downers Grove, IL 60516

USER NAME = msomer	DESIGNED - MS, MA	REVISED -	
	DRAWN - MS, MA, MD, SR	REVISED -	
PLOT SCALE = $SCALE$	CHECKED - JR, AS	REVISED -	
PLOT DATE = 03/19/2025	DATE - 11/08/2024	REVISED -	

STATE OF ILLINOIS
DEPARTMENT OF TRANSPORTATION

22ND STREET/CERMAK ROAD – ADA
22ND STREET AND 57TH AVE

SCALE: 1"=5' | SHEET$ADAP1 OF$ADAT SHEETS | STA. NA TO STA. NA

F.A.P R.T.E.	SECTION	COUNTY	TOTAL SHEETS	SHEET NO.
771	2020-266-SUR, SW & TS	COOK, DUPAGE	492	97

CONTRACT NO. 62N39
ILLINOIS | FED. AID PROJECT

CERMAK ROAD

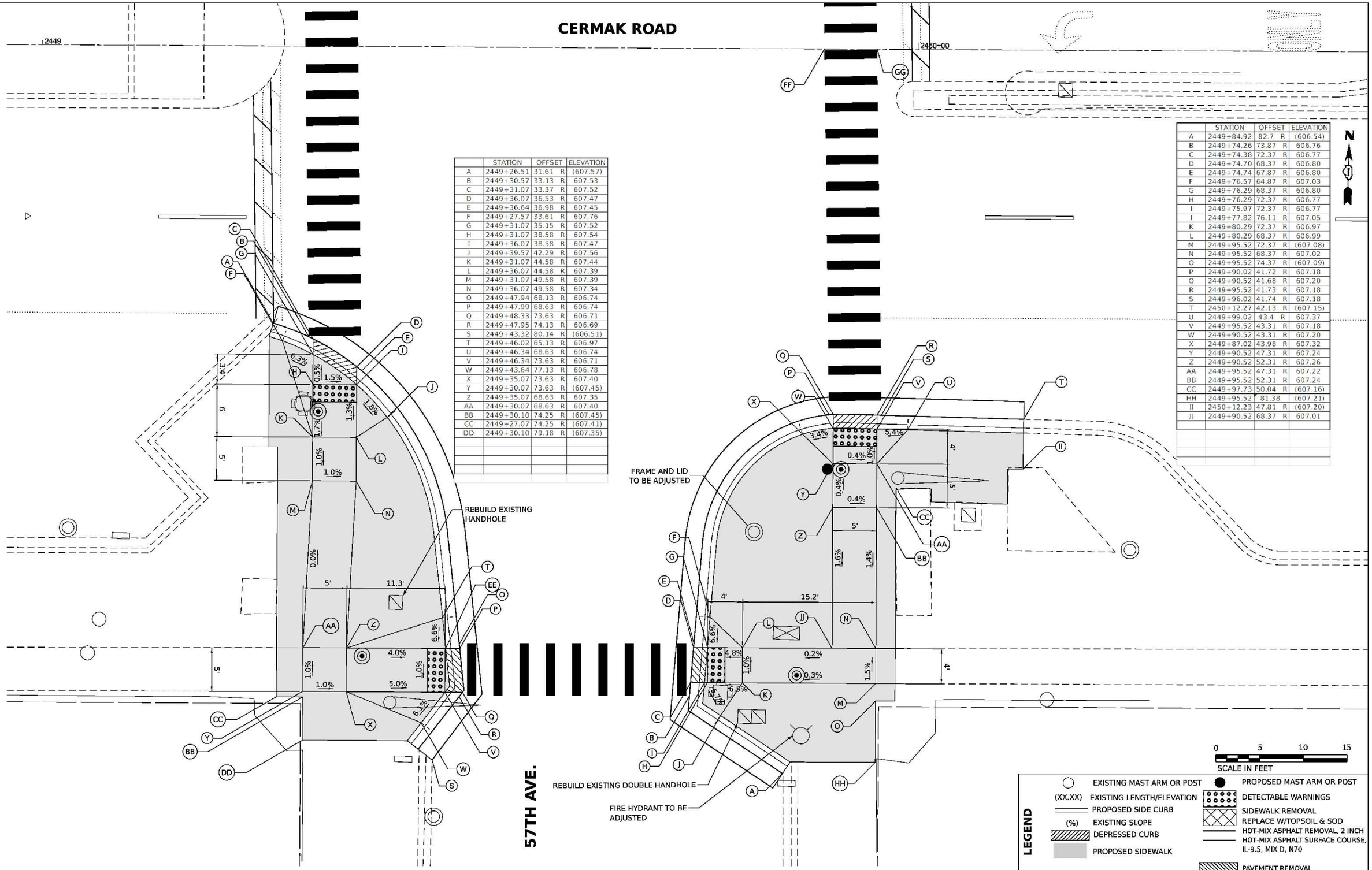

	STATION	OFFSET	ELEVATION
A	2449+26.51	31.61 R	(607.57)
B	2449+30.57	33.13 R	607.53
C	2449+31.07	33.37 R	607.52
D	2449+36.07	36.53 R	607.47
E	2449+36.64	36.98 R	607.45
F	2449+27.57	33.61 R	607.76
G	2449+31.07	35.15 R	607.52
H	2449+31.07	38.58 R	607.54
I	2449+36.07	38.58 R	607.47
J	2449+39.57	42.29 R	607.56
K	2449+31.07	44.58 R	607.44
L	2449+36.07	44.58 R	607.39
M	2449+31.07	49.58 R	607.39
N	2449+36.07	49.58 R	607.34
O	2449+47.94	68.13 R	606.74
P	2449+47.99	68.63 R	606.74
Q	2449+48.33	73.63 R	606.71
R	2449+47.95	74.13 R	606.69
S	2449+43.32	80.14 R	(606.51)
T	2449+46.02	65.13 R	606.97
U	2449+46.34	68.63 R	606.74
V	2449+46.34	73.63 R	606.71
W	2449+43.64	77.13 R	606.78
X	2449+35.07	73.63 R	607.40
Y	2449+30.07	73.63 R	(607.45)
Z	2449+35.07	68.63 R	607.35
AA	2449+30.07	68.63 R	607.40
BB	2449+30.10	74.25 R	(607.45)
CC	2449+27.07	74.25 R	(607.41)
DD	2449+30.10	79.18 R	(607.35)

	STATION	OFFSET	ELEVATION
A	2449+84.92	82.7 R	(606.54)
B	2449+74.26	73.87 R	606.76
C	2449+74.38	72.37 R	606.77
D	2449+74.70	68.37 R	606.80
E	2449+74.74	67.87 R	606.80
F	2449+76.57	64.87 R	607.03
G	2449+76.29	68.37 R	606.80
H	2449+76.29	72.37 R	606.77
I	2449+75.97	72.37 R	606.77
J	2449+77.82	76.11 R	607.05
K	2449+80.29	72.37 R	606.97
L	2449+80.29	68.37 R	606.99
M	2449+95.52	72.37 R	(607.08)
N	2449+95.52	68.37 R	607.02
O	2449+95.52	74.37 R	(607.09)
P	2449+90.02	41.72 R	607.18
Q	2449+90.52	41.68 R	607.20
R	2449+95.52	41.73 R	607.18
S	2449+96.02	41.74 R	607.18
T	2450+12.27	42.13 R	(607.15)
U	2449+99.02	43.4 R	607.37
V	2449+95.52	43.31 R	607.18
W	2449+90.52	43.31 R	607.20
X	2449+87.02	43.98 R	607.32
Y	2449+90.52	47.31 R	607.24
Z	2449+90.52	52.31 R	607.26
AA	2449+95.52	47.31 R	607.22
BB	2449+95.52	52.31 R	607.24
CC	2449+97.73	50.04 R	(607.16)
HH	2449+95.52	81.38	(607.21)
II	2450+12.23	47.81 R	(607.20)
JJ	2449+90.52	68.37 R	607.01

MODEL: $MODELNAME$
FILE NAME: D152N39-sht-ADA-02.dgn

AMES Engineering, Inc.
CONSULTING ENGINEERS
6350 Belmont Road, Suite 48
Downers Grove, IL 60516

USER NAME = msomer	DESIGNED - MS, MA	REVISED -	
	DRAWN - MS, MA, MD, SR	REVISED -	
PLOT SCALE = $SCALE$	CHECKED - JR, AS	REVISED -	
PLOT DATE = 03/19/2025	DATE - 11/08/2024	REVISED -	

STATE OF ILLINOIS
DEPARTMENT OF TRANSPORTATION

22ND STREET/CERMAK ROAD – ADA
CERMAK ROAD /22ND STREET & 57TH AVE

SCALE: 1"=5' | SHEET$ADAP1 OF$ADAT SHEETS | STA. NA TO STA. NA

F.A.P. R.T.E.	SECTION	COUNTY	TOTAL SHEETS	SHEET NO.
771	2020-266-SUR, SW & TS	COOK, DUPAGE	492	98

CONTRACT NO. 62N39

ILLINOIS | FED. AID PROJECT

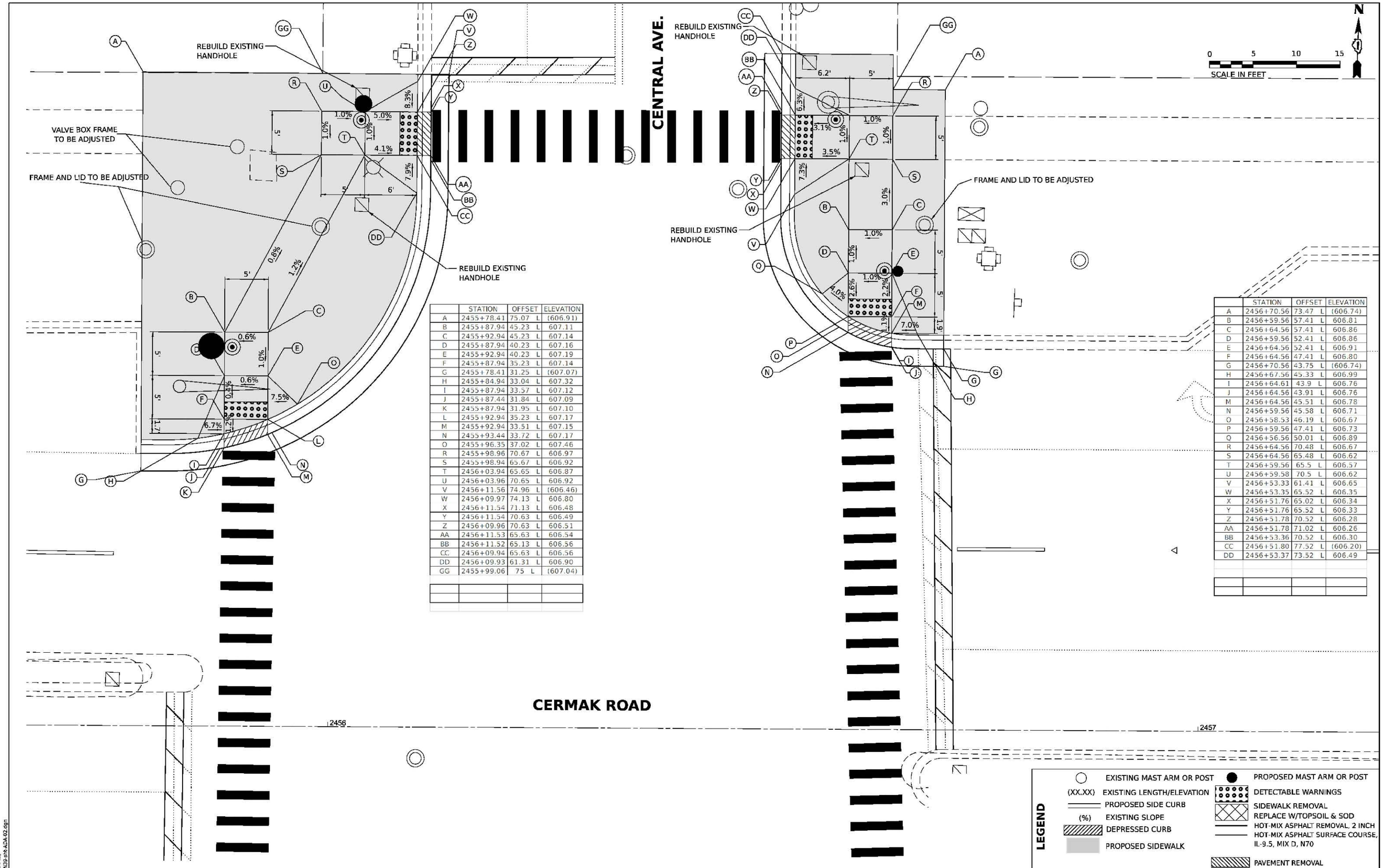

	STATION	OFFSET	ELEVATION
A	2455+78.41	75.07 L	(606.91)
B	2455+87.94	45.23 L	607.11
C	2455+92.94	45.23 L	607.14
D	2455+87.94	40.23 L	607.16
E	2455+92.94	40.23 L	607.19
F	2455+87.94	35.23 L	607.14
G	2455+78.41	31.25 L	(607.07)
H	2455+84.94	33.04 L	607.32
I	2455+87.94	33.57 L	607.12
J	2455+87.44	31.84 L	607.09
K	2455+87.94	31.95 L	607.10
L	2455+92.94	35.23 L	607.17
M	2455+92.94	33.51 L	607.15
N	2455+93.44	33.72 L	607.17
O	2455+96.35	37.02 L	607.46
R	2455+98.96	70.67 L	606.97
S	2455+98.94	65.67 L	606.92
T	2456+03.94	65.65 L	606.87
U	2456+03.96	70.65 L	606.92
V	2456+11.56	74.96 L	(606.46)
W	2456+09.97	74.13 L	606.80
X	2456+11.54	71.13 L	606.48
Y	2456+11.54	70.63 L	606.49
Z	2456+09.96	70.63 L	606.51
AA	2456+11.53	65.63 L	606.54
BB	2456+11.52	65.13 L	606.56
CC	2456+09.94	65.63 L	606.56
DD	2456+09.93	61.31 L	606.90
GG	2455+99.06	75 L	(607.04)

	STATION	OFFSET	ELEVATION
A	2456+70.56	73.47 L	(606.74)
B	2456+59.56	57.41 L	606.81
C	2456+64.56	57.41 L	606.86
D	2456+59.56	52.41 L	606.86
E	2456+64.56	52.41 L	606.91
F	2456+64.56	47.41 L	606.80
G	2456+70.56	43.75 L	(606.74)
H	2456+67.56	45.33 L	606.99
I	2456+64.61	43.9 L	606.76
J	2456+64.56	43.91 L	606.76
M	2456+64.56	45.51 L	606.78
N	2456+59.56	45.58 L	606.71
O	2456+58.53	46.19 L	606.67
P	2456+59.56	47.41 L	606.73
Q	2456+56.56	50.01 L	606.89
R	2456+64.56	70.48 L	606.67
S	2456+64.56	65.48 L	606.62
T	2456+59.56	65.5 L	606.57
U	2456+59.58	70.5 L	606.62
V	2456+53.33	61.41 L	606.65
W	2456+53.35	65.52 L	606.35
X	2456+51.76	65.02 L	606.34
Y	2456+51.76	65.52 L	606.33
Z	2456+51.78	70.52 L	606.28
AA	2456+51.78	71.02 L	606.26
BB	2456+53.36	70.52 L	606.30
CC	2456+51.80	77.52 L	(606.20)
DD	2456+53.37	73.52 L	606.49

MODEL: $MODELNAME$
FILE NAME: D162N39-sht-ADA-02.dgn

AMES Engineering, Inc.
CONSULTING ENGINEERS
6330 Belmont Road, Suite 48
Downers Grove, IL 60516

USER NAME = msomer	DESIGNED - MS, MA	REVISED -	
	DRAWN - MS, MA, MD, SR	REVISED -	
PLOT SCALE = $SCALE$	CHECKED - JR, AS	REVISED -	
PLOT DATE = 03/19/2025	DATE - 11/08/2024	REVISED -	

STATE OF ILLINOIS
DEPARTMENT OF TRANSPORTATION

22ND STREET/CERMAK ROAD – ADA
CERMAK ROAD /22ND STREET & CENTRAL AVENUE

SCALE: 1"=5' | SHEET $ADAP1 OF $ADAT SHEETS | STA. NA TO STA. NA

F.A.P R.T.E.	SECTION	COUNTY	TOTAL SHEETS	SHEET NO.
771	2020-266-SUR, SW & TS	COOK, DUPAGE	492	99
		CONTRACT NO. 62N39		
		ILLINOIS	FED. AID PROJECT	

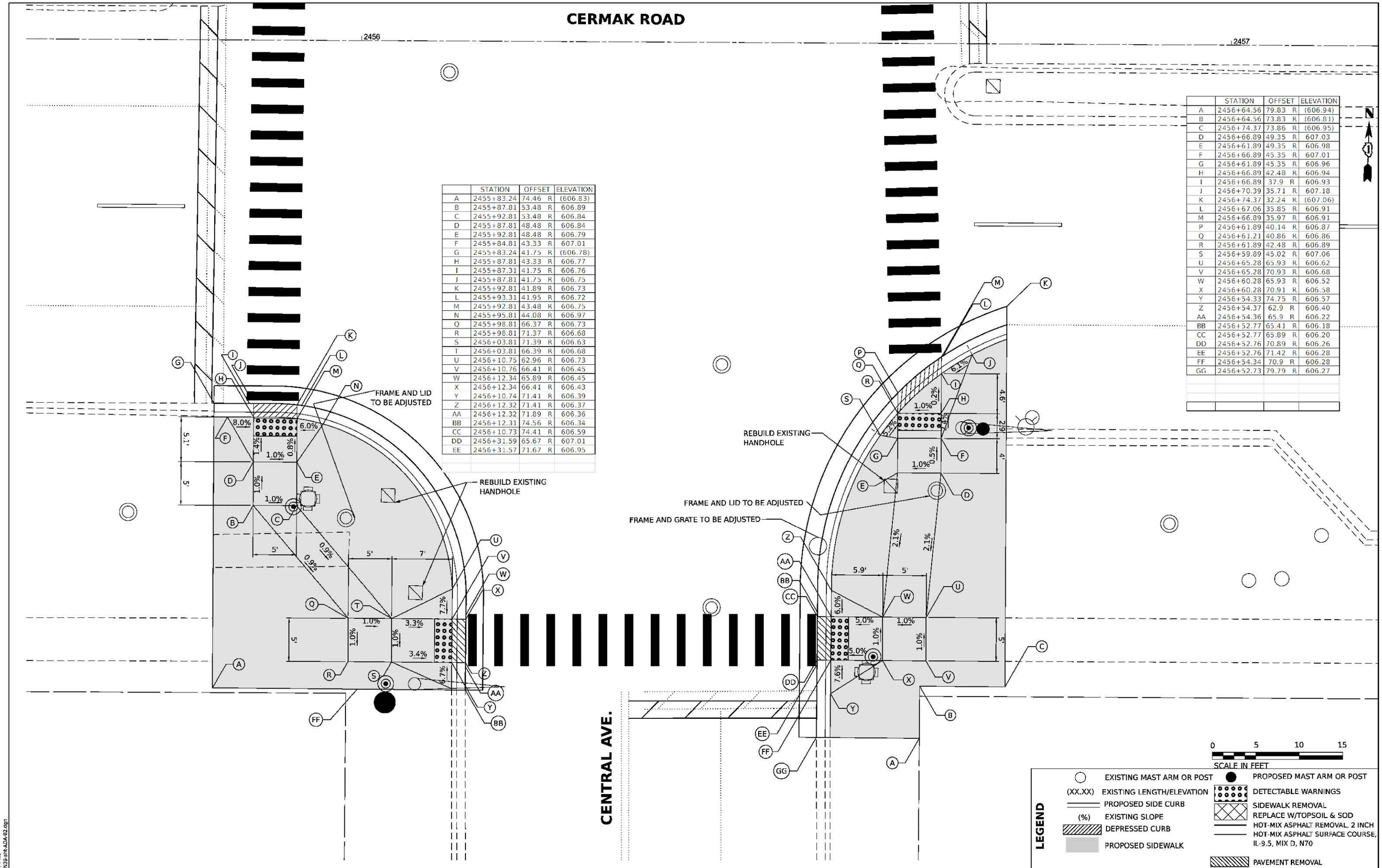

	STATION	OFFSET	ELEVATION
A	2455+83.24	74.46 R	(606.83)
B	2455+87.81	53.48 R	606.89
C	2455+92.81	53.48 R	606.84
D	2455+87.81	48.48 R	606.84
E	2455+92.81	48.48 R	606.79
F	2455+84.81	43.33 R	607.01
G	2455+83.24	41.75 R	(606.78)
H	2455+87.81	43.33 R	606.77
I	2455+87.31	41.75 R	606.76
J	2455+87.81	41.75 R	606.75
K	2455+92.81	41.89 R	606.73
L	2455+93.31	41.95 R	606.72
M	2455+92.81	43.48 R	606.75
N	2455+95.81	44.08 R	606.97
Q	2455+98.81	66.37 R	606.73
R	2455+98.81	71.37 R	606.68
S	2456+03.81	71.39 R	606.63
T	2456+03.81	66.39 R	606.68
U	2456+10.75	62.96 R	606.73
V	2456+10.76	66.41 R	606.45
W	2456+12.34	65.89 R	606.45
X	2456+12.34	66.41 R	606.43
Y	2456+10.74	71.41 R	606.39
Z	2456+12.32	71.41 R	606.37
AA	2456+12.32	71.89 R	606.36
BB	2456+12.31	74.56 R	606.34
CC	2456+10.73	74.41 R	606.59
DD	2456+31.59	65.67 R	607.01
EE	2456+31.57	71.67 R	606.95

	STATION	OFFSET	ELEVATION
A	2456+64.56	79.83 R	(606.94)
B	2456+64.56	73.83 R	(606.81)
C	2456+74.37	73.86 R	(606.95)
D	2456+66.89	49.35 R	607.03
E	2456+61.89	49.35 R	606.98
F	2456+66.89	45.35 R	607.01
G	2456+61.89	45.35 R	606.96
H	2456+66.89	42.48 R	606.94
I	2456+66.89	37.9 R	606.93
J	2456+70.39	35.71 R	607.18
K	2456+74.37	32.24 R	(607.06)
L	2456+67.06	35.85 R	606.91
M	2456+66.89	35.97 R	606.91
P	2456+61.89	40.14 R	606.87
Q	2456+61.21	40.86 R	606.86
R	2456+61.89	42.48 R	606.89
S	2456+59.89	45.02 R	607.06
U	2456+65.28	65.93 R	606.62
V	2456+65.28	70.93 R	606.68
W	2456+60.28	65.93 R	606.52
X	2456+60.28	70.91 R	606.58
Y	2456+54.33	74.75 R	606.57
Z	2456+54.37	62.9 R	606.40
AA	2456+54.36	65.9 R	606.22
BB	2456+52.77	65.41 R	606.18
CC	2456+52.77	65.89 R	606.20
DD	2456+52.76	70.89 R	606.26
EE	2456+52.76	71.42 R	606.28
FF	2456+54.34	70.9 R	606.28
GG	2456+52.73	79.79 R	606.27

MODEL: $MODELNAME$
FILE NAME: D162N39-sht-ADA-02.dgn

AMES Engineering, Inc.
CONSULTING ENGINEERS
6390 Belmont Road, Suite 48
Downers Grove, IL 60516

USER NAME = msomer	DESIGNED - MS, MA	REVISED -	
	DRAWN - MS, MA, MD, SR	REVISED -	
PLOT SCALE = $SCALE$	CHECKED - JR, AS	REVISED -	
PLOT DATE = 03/19/2025	DATE - 11/08/2024	REVISED -	

STATE OF ILLINOIS
DEPARTMENT OF TRANSPORTATION

22ND STREET/CERMAK ROAD – ADA
CERMAK ROAD /22ND STREET & CENTRAL AVENUE

SCALE: 1"=5' | SHEET$ADAP1 OF$ADAT SHEETS | STA. NA TO STA. NA

F.A.P R.T.E.	SECTION	COUNTY	TOTAL SHEETS	SHEET NO.
771	2020-266-SUR, SW & TS	COOK, DUPAGE	492	100

CONTRACT NO. 62N39

ILLINOIS | FED. AID PROJECT