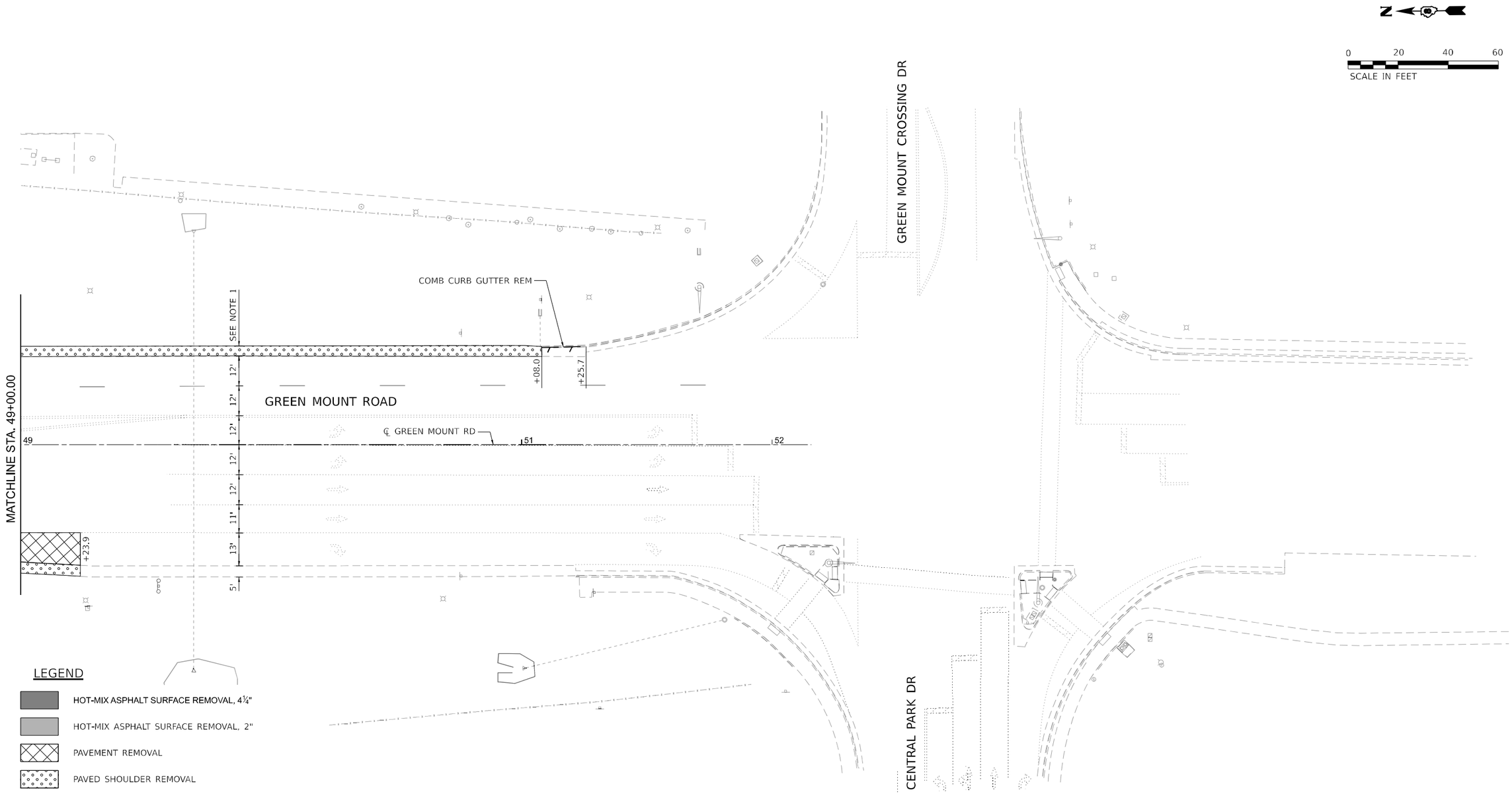

LEGEND

- HOT-MIX ASPHALT SURFACE REMOVAL, 4¼"
- HOT-MIX ASPHALT SURFACE REMOVAL, 2"
- PAVEMENT REMOVAL
- PAVED SHOULDER REMOVAL
- REMOVE EXISTING RIPRAP
- LINEAR ITEM TO BE REMOVED AS SPECIFIED
- REMOVAL ITEM AS SPECIFIED
- MEDIAN REMOVAL
- CONCRETE MEDIAN SURFACE REMOVAL
- ISLAND REMOVAL

NOTES:
1. SEE TYPICAL SECTIONS FOR MORE INFORMATION. PAVED SHOULDER REMOVAL TO MATCH EXISTING SHOULDER WIDTH.
2. SEE BRIDGE PLANS FOR ADDITIONAL REMOVAL INFORMATION.
3. SEE DRAINAGE PLANS FOR ADDITIONAL REMOVAL INFORMATION.

GREEN MOUNT RD

MODEL: GREENMOUNTRD - Removal-GMR-4 [Sheet]
FILE NAME: pw://itaspw.bentley.com:ksp-pw-01/Documents/IDOT Projects/20-1107.00 I-64 ATL (ORD 10.10)/9_IDOT/CAD_Sheets/D876K74-sht-Removal-GMR.dgn

Kaskaskia Engineering Group, LLC
PROFESSIONAL DESIGN FIRMS
Illinois Professional Design Firm: 184.001975
Professional Engineering Group: 20-5000386
208 E. Main St., Suite 300
Belleville, Illinois 62220
618.234.8877 phone
618.234.8977 fax
www.kaskaskiaeng.com

USER NAME = rjo	DESIGNED - RJO	REVISED -	
	DRAWN - RJO	REVISED -	
PLOT SCALE = 0.16666633 ' / in.	CHECKED - EJL	REVISED -	
PLOT DATE = 9/11/2024	DATE - 3/11/2024	REVISED -	

STATE OF ILLINOIS
DEPARTMENT OF TRANSPORTATION

GREEN MOUNT ROAD
ROADWAY REMOVAL PLANS

SCALE: 1"=20' | SHEET 16 OF 22 SHEETS | STA. 49+00.00 TO STA. 52+15.65

F.A.I. RTE.	SECTION	COUNTY	TOTAL SHEETS	SHEET NO.
64	82-7WRS-2	ST. CLAIR	691	101
		CONTRACT NO. 76K74		
		ILLINOIS	FED. AID PROJECT	

NOTE:
SEE F.A.I. ROUTE 64 (I-64)
REMOVAL SHEETS
FOR CONTINUATION

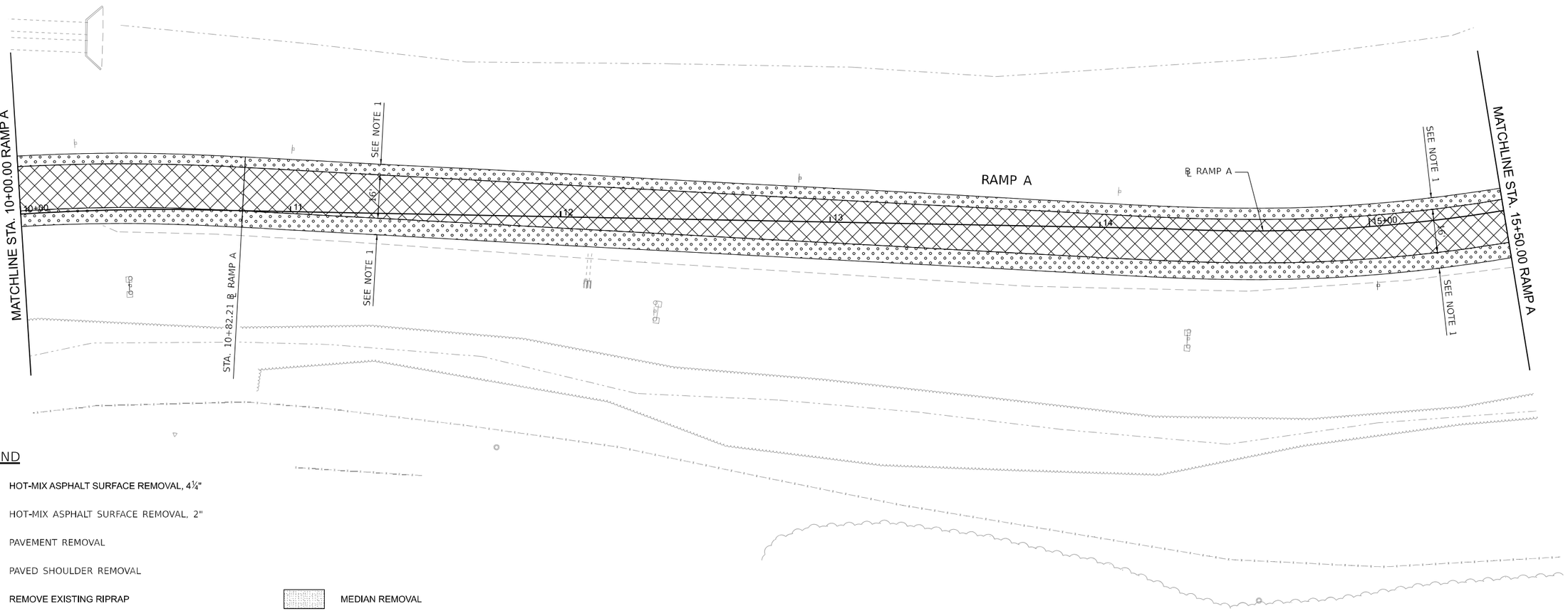

LEGEND

- HOT-MIX ASPHALT SURFACE REMOVAL, 4¼"
- HOT-MIX ASPHALT SURFACE REMOVAL, 2"
- PAVEMENT REMOVAL
- PAVED SHOULDER REMOVAL
- REMOVE EXISTING RIPRAP
- LINEAR ITEM TO BE REMOVED AS SPECIFIED
- REMOVAL ITEM AS SPECIFIED
- MEDIAN REMOVAL
- CONCRETE MEDIAN SURFACE REMOVAL
- ISLAND REMOVAL

NOTES:
1. SEE TYPICAL SECTIONS FOR MORE INFORMATION. PAVED SHOULDER REMOVAL TO MATCH EXISTING SHOULDER WIDTH.
2. SEE BRIDGE PLANS FOR ADDITIONAL REMOVAL INFORMATION.
3. SEE DRAINAGE PLANS FOR ADDITIONAL REMOVAL INFORMATION.

RAMP A

MODEL: RampALT - Removal-Ramp A-1 [Sheet]
FILE NAME: pw://es-pw.bentley.com:kaspw01/Documents/IDOT Projects/20-1107.00 I-64 ATL (ORD 10,10)/0_IDOT/CAD_Sheets/D876K74-alt-Removal-Ramp A.dgn

Kaskaskia Engineering Group, LLC
209 E. Main St., Suite 100, Belleville, Illinois 62220
618.233.8877 phone
618.233.1977 fax
www.kaskaskiaeng.com
PROFESSIONAL REGISTRATIONS
Illinois Professional Design Firm 184.001933
Professional Engineering Group 20-5096586
LICENSE NO.

USER NAME = rjo	DESIGNED - RJO	REVISED -	
	DRAWN - RJO	REVISED -	
PLOT SCALE = 0.16666633 ' / in.	CHECKED - EJL	REVISED -	
PLOT DATE = 9/11/2024	DATE - 3/11/2024	REVISED -	

STATE OF ILLINOIS
DEPARTMENT OF TRANSPORTATION

RAMP A
ROADWAY REMOVAL PLANS

SCALE: 1"=20' | SHEET 17 OF 22 SHEETS | STA. 10+00.00 TO STA. 15+50.00

F.A.I. RTE.	SECTION	COUNTY	TOTAL SHEETS	SHEET NO.
64	82-7WRS-2	ST. CLAIR	691	102
		CONTRACT NO. 76K74		
	ILLINOIS	FED. AID PROJECT		

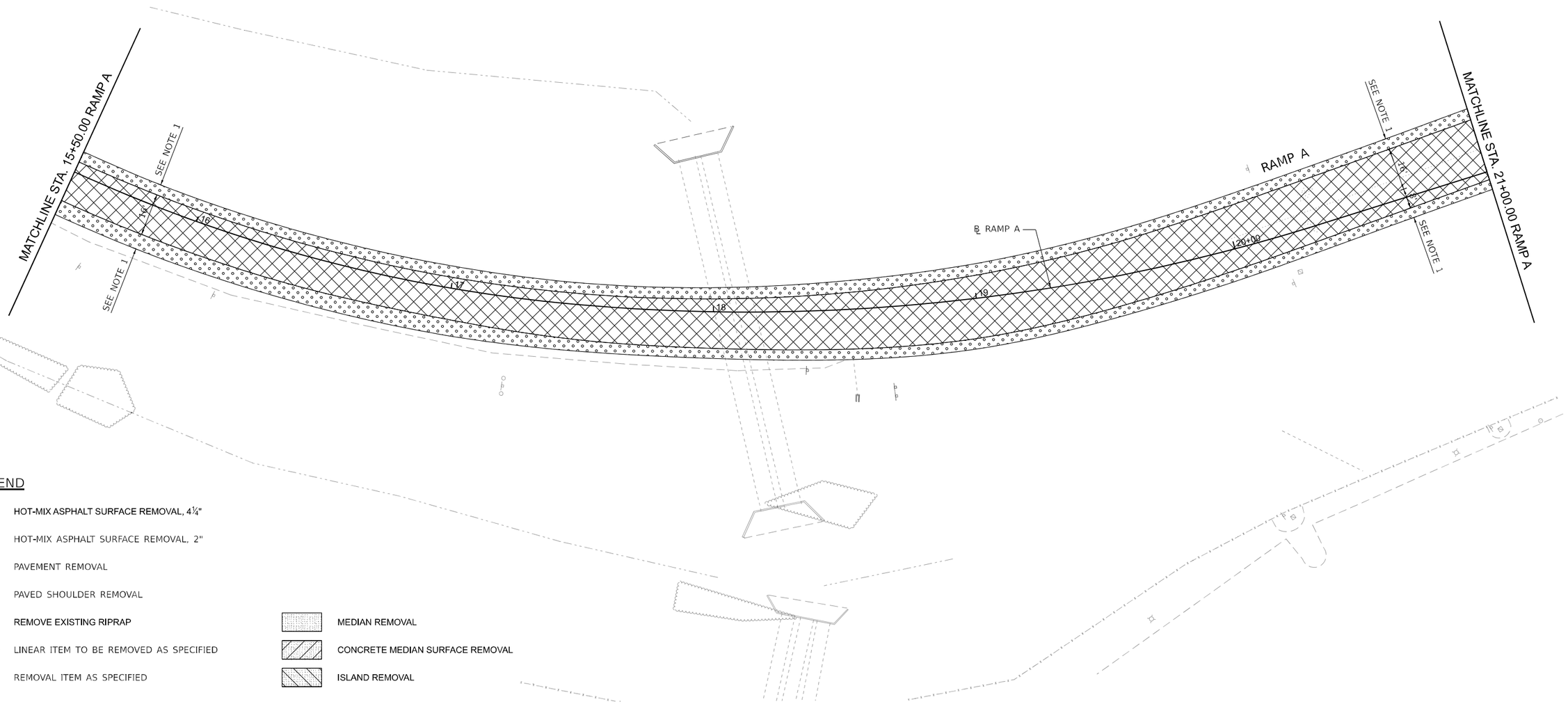

NOTE:
SEE GREENMOUNT ROAD
REMOVAL SHEETS
FOR CONTINUATION

LEGEND

- HOT-MIX ASPHALT SURFACE REMOVAL, 4¼"
- HOT-MIX ASPHALT SURFACE REMOVAL, 2"
- PAVEMENT REMOVAL
- PAVED SHOULDER REMOVAL
- REMOVE EXISTING RIPRAP
- LINEAR ITEM TO BE REMOVED AS SPECIFIED
- REMOVAL ITEM AS SPECIFIED
- MEDIAN REMOVAL
- CONCRETE MEDIAN SURFACE REMOVAL
- ISLAND REMOVAL

NOTES:
1. SEE TYPICAL SECTIONS FOR MORE INFORMATION. PAVED SHOULDER REMOVAL TO MATCH EXISTING SHOULDER WIDTH.
2. SEE BRIDGE PLANS FOR ADDITIONAL REMOVAL INFORMATION.
3. SEE DRAINAGE PLANS FOR ADDITIONAL REMOVAL INFORMATION.

RAMP A

MODEL: RampALT - RemovalRamp A-2 [Sheet]
FILE NAME: pw://bepw.bentley.com:bsi-pw01/Documents/IDOT Projects/22-1107.00 I-64 ATL (QRD 10.10)/9_IDOTCAD_Sheets/D97K74-sht-RemovalRamp A.dgn

Kaskaskia Engineering Group, LLC
PROFESSIONAL REGISTRATIONS
Illinois Professional Design Firm 184.001795
Professional Engineering Group 20-5300501
208 E. Main St., Suite 300
Belleville, Illinois 62220
618.233.8075 phone
618.233.8077 fax
www.kaskaskiaeng.com

USER NAME = rjo	DESIGNED - RJO	REVISED -	
	DRAWN - RJO	REVISED -	
PLOT SCALE = 0.16666633 ' / in.	CHECKED - EJL	REVISED -	
PLOT DATE = 9/11/2024	DATE - 3/11/2024	REVISED -	

STATE OF ILLINOIS
DEPARTMENT OF TRANSPORTATION

RAMP A
ROADWAY REMOVAL PLANS

SCALE: 1"=20' | SHEET 18 OF 22 SHEETS | STA. 15+50.00 TO STA. 21+00.00

F.A.I. RTE.	SECTION	COUNTY	TOTAL SHEETS	SHEET NO.
64	82-7WRS-2	ST. CLAIR	691	103
		CONTRACT NO. 76K74		
		ILLINOIS	FED. AID PROJECT	

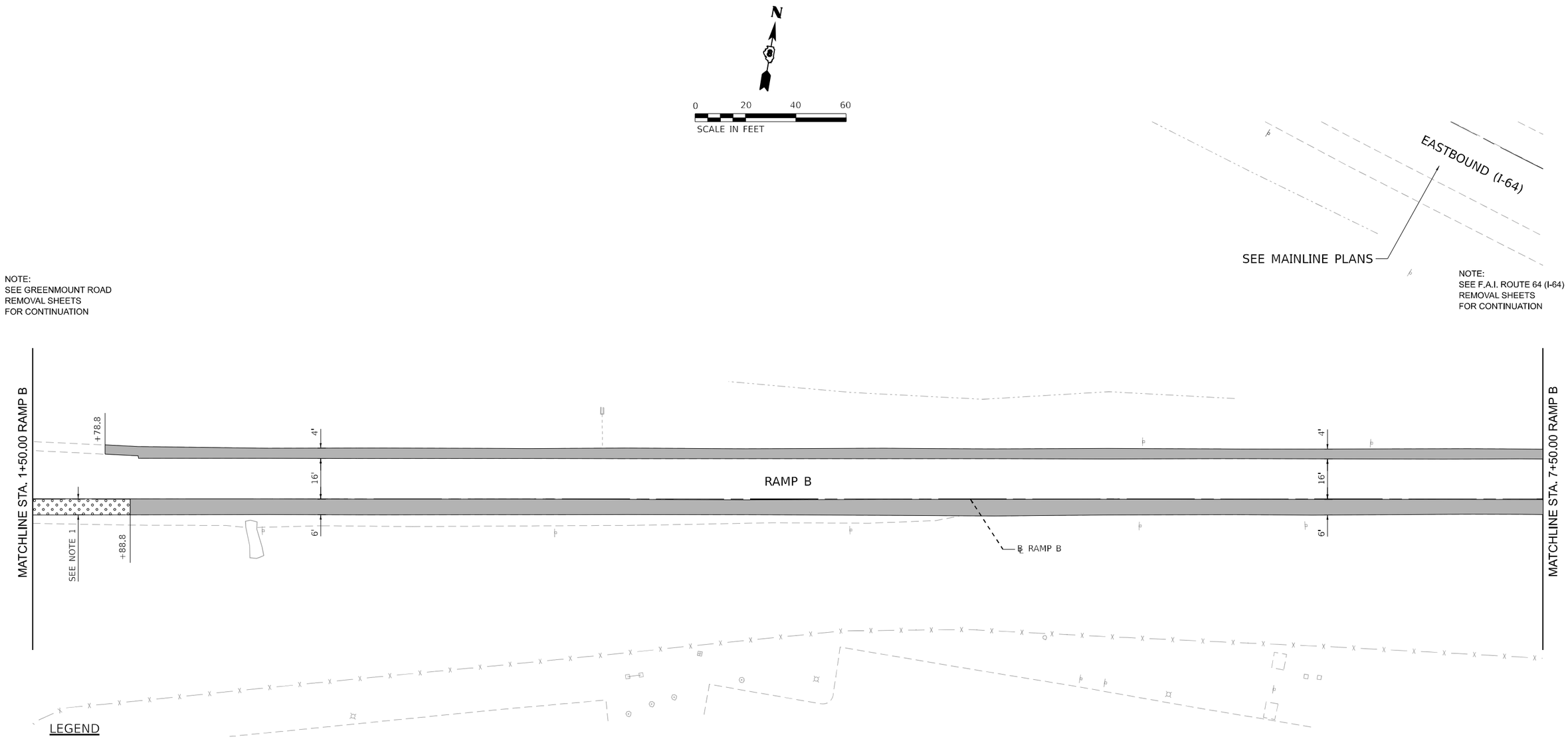

LEGEND

- HOT-MIX ASPHALT SURFACE REMOVAL, 4¼"
- HOT-MIX ASPHALT SURFACE REMOVAL, 2"
- PAVEMENT REMOVAL
- PAVED SHOULDER REMOVAL
- REMOVE EXISTING RIPRAP
- LINEAR ITEM TO BE REMOVED AS SPECIFIED
- REMOVAL ITEM AS SPECIFIED
- MEDIAN REMOVAL
- CONCRETE MEDIAN SURFACE REMOVAL
- ISLAND REMOVAL

NOTES:
1. SEE TYPICAL SECTIONS FOR MORE INFORMATION. PAVED SHOULDER REMOVAL TO MATCH EXISTING SHOULDER WIDTH.
2. SEE BRIDGE PLANS FOR ADDITIONAL REMOVAL INFORMATION.
3. SEE DRAINAGE PLANS FOR ADDITIONAL REMOVAL INFORMATION.

RAMP B

MODEL: RAMPB - Removal-Ramp B [Sheet]
FILE NAME: pw://ingpw.bentley.com:ingpw-01/Documents/IDOT Projects/23-1107.00 I-64 ATL (ORD 10.10)/0_IDOT CAD_Sheets/D876K74-dh-Removal-Ramp B.dgn

Kaskaskia Engineering Group, LLC
209 E. Main St., Suite 101
Belleville, Illinois 62220
618.233.8677 phone
618.233.8677 fax
www.kaskaskiaeng.com
PROFESSIONAL DESIGN FIRM
Illinois Professional Design Firm 184.001993
Professional Engineering Group 20-5500001

USER NAME = rjo	DESIGNED - RJO	REVISED -
	DRAWN - RJO	REVISED -
PLOT SCALE = 0.16666633 ' / in.	CHECKED - EJL	REVISED -
PLOT DATE = 9/11/2024	DATE - 3/11/2024	REVISED -

STATE OF ILLINOIS
DEPARTMENT OF TRANSPORTATION

RAMP B
ROADWAY REMOVAL PLANS

SCALE: 1"=20' | SHEET 19 OF 22 SHEETS | STA. 1+50.00 TO STA. 7+50.00

F.A.I. RTE.	SECTION	COUNTY	TOTAL SHEETS	SHEET NO.
64	82-7WRS-2	ST. CLAIR	691	104
		CONTRACT NO. 76K74		
	ILLINOIS	FED. AID PROJECT		

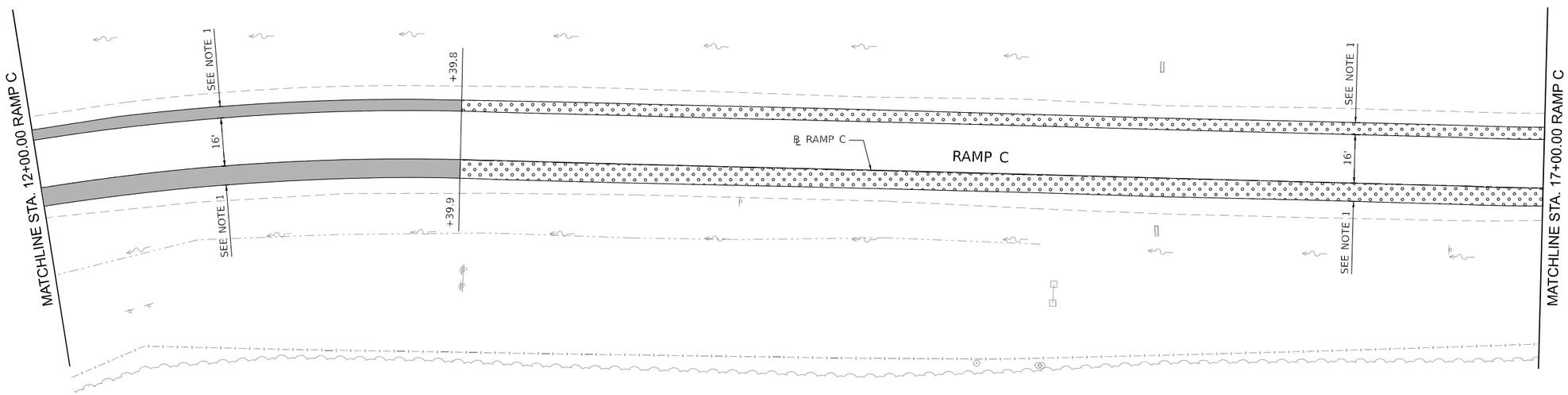

NOTE:
SEE F.A.I. ROUTE 64 (I-64)
REMOVAL SHEETS
FOR CONTINUATION

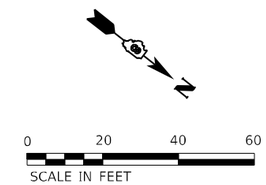

LEGEND

- HOT-MIX ASPHALT SURFACE REMOVAL, 4¼"
- HOT-MIX ASPHALT SURFACE REMOVAL, 2"
- PAVEMENT REMOVAL
- PAVED SHOULDER REMOVAL
- REMOVE EXISTING RIPRAP
- LINEAR ITEM TO BE REMOVED AS SPECIFIED
- REMOVAL ITEM AS SPECIFIED
- MEDIAN REMOVAL
- CONCRETE MEDIAN SURFACE REMOVAL
- ISLAND REMOVAL

(CULTIVATED FIELD)

NOTES:
1. SEE TYPICAL SECTIONS FOR MORE INFORMATION. PAVED SHOULDER REMOVAL TO MATCH EXISTING SHOULDER WIDTH.
2. SEE BRIDGE PLANS FOR ADDITIONAL REMOVAL INFORMATION.
3. SEE DRAINAGE PLANS FOR ADDITIONAL REMOVAL INFORMATION.

RAMP C

MODEL: RAMPC - Ramp C [Sheet]
FILE NAME: pw://kcpw.bentley.com:kcpw-pw01/Documents/IDOT Projects/25-1107-00 I-64 ATL (ORD 15,16)/0_IDOT/CAD_Sheets/D876K74-eltrk-Removal-Ramp C.dgn

Kaskaskia Engineering Group, LLC
PROFESSIONAL REGISTRATIONS
Illinois Professional Design Firm 184.001941
Professional Engineering Group 20-5006505
LICENSE NO.
209 E. Main St., Suite 100
Belleville, Illinois 62220
618.233.8877 phone
618.233.3977 fax
www.kaskaskiaeng.com

USER NAME = rjo	DESIGNED - RJO	REVISED -	
	DRAWN - RJO	REVISED -	
PLOT SCALE = 0.16666633 ' / in.	CHECKED - EJL	REVISED -	
PLOT DATE = 9/11/2024	DATE - 3/11/2024	REVISED -	

STATE OF ILLINOIS
DEPARTMENT OF TRANSPORTATION

RAMP C
ROADWAY REMOVAL PLANS

SCALE: 1"=20' | SHEET 20 OF 22 SHEETS | STA. 12+00.00 TO STA. 17+00.00

F.A.I. RTE.	SECTION	COUNTY	TOTAL SHEETS	SHEET NO.
64	82-7WRS-2	ST. CLAIR	691	105
		CONTRACT NO. 76K74		
		ILLINOIS	FED. AID PROJECT	

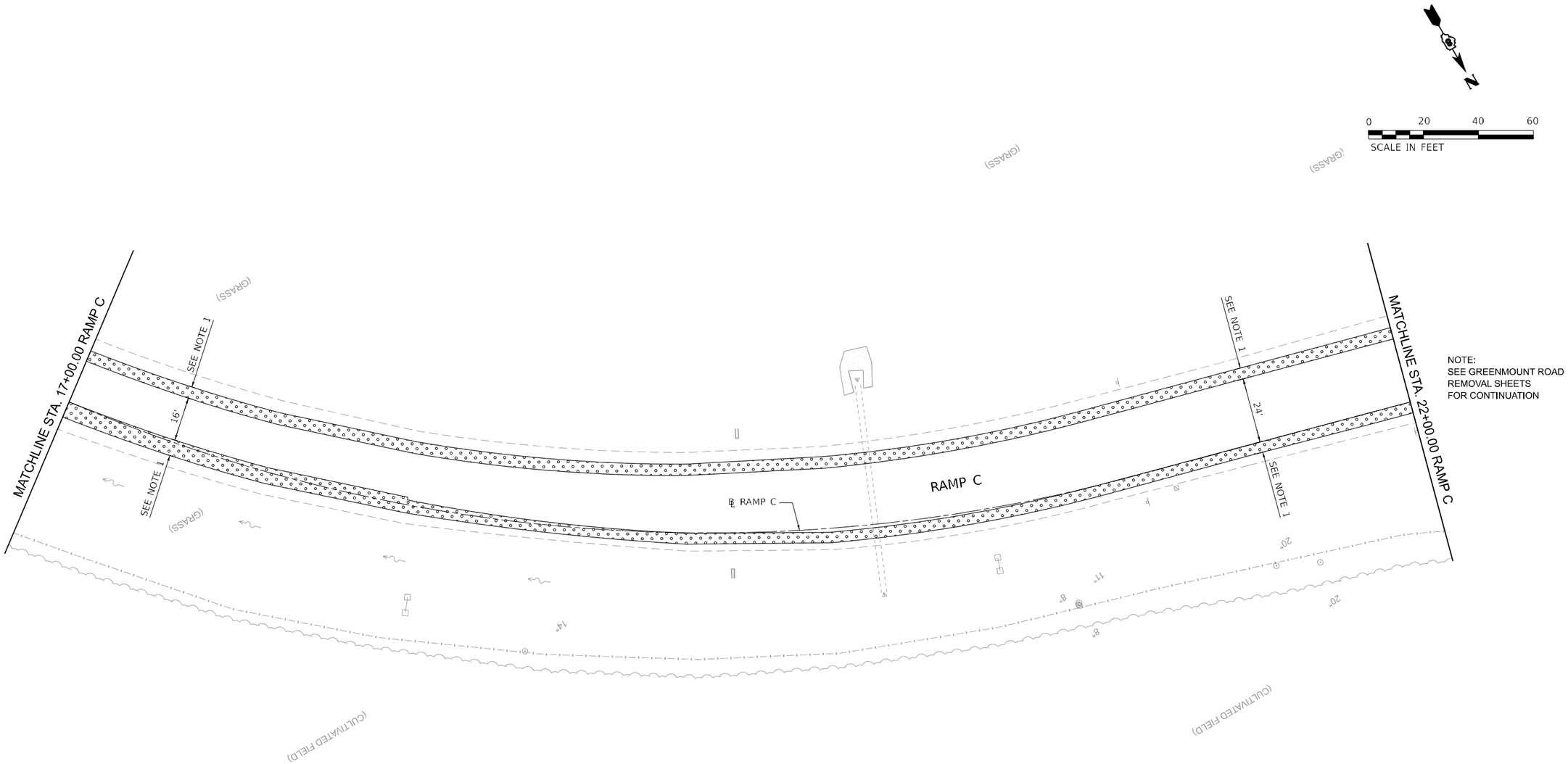

NOTE:
SEE GREENMOUNT ROAD
REMOVAL SHEETS
FOR CONTINUATION

LEGEND

- HOT-MIX ASPHALT SURFACE REMOVAL, 4¼"
- HOT-MIX ASPHALT SURFACE REMOVAL, 2"
- PAVEMENT REMOVAL
- PAVED SHOULDER REMOVAL
- REMOVE EXISTING RIPRAP
- LINEAR ITEM TO BE REMOVED AS SPECIFIED
- REMOVAL ITEM AS SPECIFIED
- MEDIAN REMOVAL
- CONCRETE MEDIAN SURFACE REMOVAL
- ISLAND REMOVAL

NOTES:
1. SEE TYPICAL SECTIONS FOR MORE INFORMATION. PAVED SHOULDER REMOVAL TO MATCH EXISTING SHOULDER WIDTH.
2. SEE BRIDGE PLANS FOR ADDITIONAL REMOVAL INFORMATION.
3. SEE DRAINAGE PLANS FOR ADDITIONAL REMOVAL INFORMATION.

RAMP C

MODEL: RAMPC - Ramp C-1 [Sheet]
FILE NAME: pw://ildpw.bentley.com:ildpw01/Documents/IDOT Projects/20-1107.00 I-64 ATL (ORD 10.19)/0_IDOT/CAD_Sheets/D876K74-sht-Removal-Ramp C.dgn

Kaskaskia Engineering Group, LLC
PROFESSIONAL DESIGN FIRM
Illinois Professional Design Firm
Professional Engineering Group
209 E. Main St., Suite 300
Belleville, Illinois 62220
618.233.8777 phone
618.233.8777 fax
www.kaskaskiaeng.com
EXPIRATION DATE
184.001.001
20-5500501

USER NAME = rjo	DESIGNED - RJO	REVISED -	
	DRAWN - RJO	REVISED -	
PLOT SCALE = 0.16666633 ' / in.	CHECKED - EJL	REVISED -	
PLOT DATE = 9/11/2024	DATE - 3/11/2024	REVISED -	

STATE OF ILLINOIS
DEPARTMENT OF TRANSPORTATION

RAMP C
ROADWAY REMOVAL PLANS

SCALE: 1"=20' | SHEET 21 OF 22 SHEETS | STA. 17+00.00 TO STA. 22+00.00

F.A.I. RTE.	SECTION	COUNTY	TOTAL SHEETS	SHEET NO.
64	82-7WRS-2	ST. CLAIR	691	106
		CONTRACT NO. 76K74		
	ILLINOIS	FED. AID PROJECT		

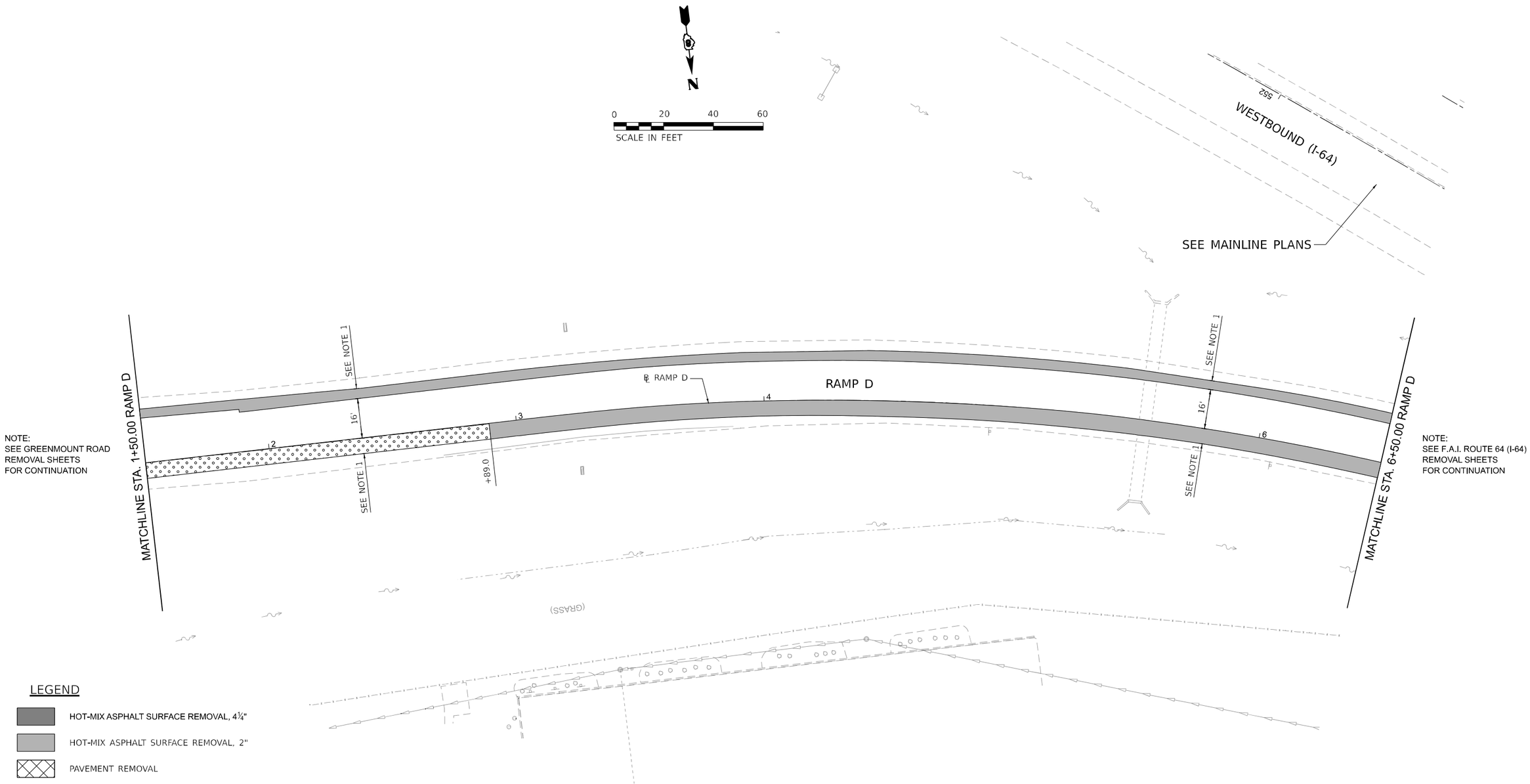

NOTE:
SEE GREENMOUNT ROAD
REMOVAL SHEETS
FOR CONTINUATION

NOTE:
SEE F.A.I. ROUTE 64 (I-64)
REMOVAL SHEETS
FOR CONTINUATION

LEGEND

- HOT-MIX ASPHALT SURFACE REMOVAL, 4¼"
- HOT-MIX ASPHALT SURFACE REMOVAL, 2"
- PAVEMENT REMOVAL
- PAVED SHOULDER REMOVAL
- REMOVE EXISTING RIPRAP
- LINEAR ITEM TO BE REMOVED AS SPECIFIED
- REMOVAL ITEM AS SPECIFIED
- MEDIAN REMOVAL
- CONCRETE MEDIAN SURFACE REMOVAL
- ISLAND REMOVAL

NOTES:
1. SEE TYPICAL SECTIONS FOR MORE INFORMATION. PAVED SHOULDER REMOVAL TO MATCH EXISTING SHOULDER WIDTH.
2. SEE BRIDGE PLANS FOR ADDITIONAL REMOVAL INFORMATION.
3. SEE DRAINAGE PLANS FOR ADDITIONAL REMOVAL INFORMATION.

RAMP D

MODEL: RAMPD - Removals Ramp D [Sheet]
FILE NAME: pw://kgpw.bentley.com:kgpw-01\Documents\IDOT Projects\20-1107.00 I-64 ATL (ORD 10.10)\0_IDOT\CAD_Sheets\D76K74-eltk-Removal-Ramp D.dgn

Kaskaskia Engineering Group, LLC
PROFESSIONAL REGISTRATIONS
Illinois Professional Design Firm 184.001941
Professional Engineering Group 20-5006505
LICENSE NO.
209 E. Main St., Suite 101
Belleville, Illinois 62220
618.233.8877 phone
618.233.3977 fax
www.kaskaskiaeng.com

USER NAME = rjo	DESIGNED - RJO	REVISED -	
	DRAWN - RJO	REVISED -	
PLOT SCALE = 0.16666633 ' / in.	CHECKED - EJL	REVISED -	
PLOT DATE = 9/11/2024	DATE - 3/11/2024	REVISED -	

STATE OF ILLINOIS
DEPARTMENT OF TRANSPORTATION

RAMP D
ROADWAY REMOVAL PLANS

SCALE: 1"=20' | SHEET 22 OF 22 SHEETS | STA. 1+50.00 TO STA. 6+50.00

F.A.I. RTE.	SECTION	COUNTY	TOTAL SHEETS	SHEET NO.
64	82-7WRS-2	ST. CLAIR	691	107
		CONTRACT NO. 76K74		
	ILLINOIS	FED. AID PROJECT		

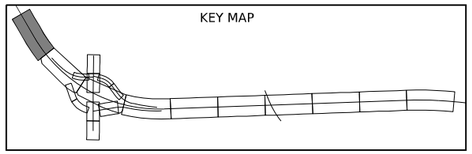

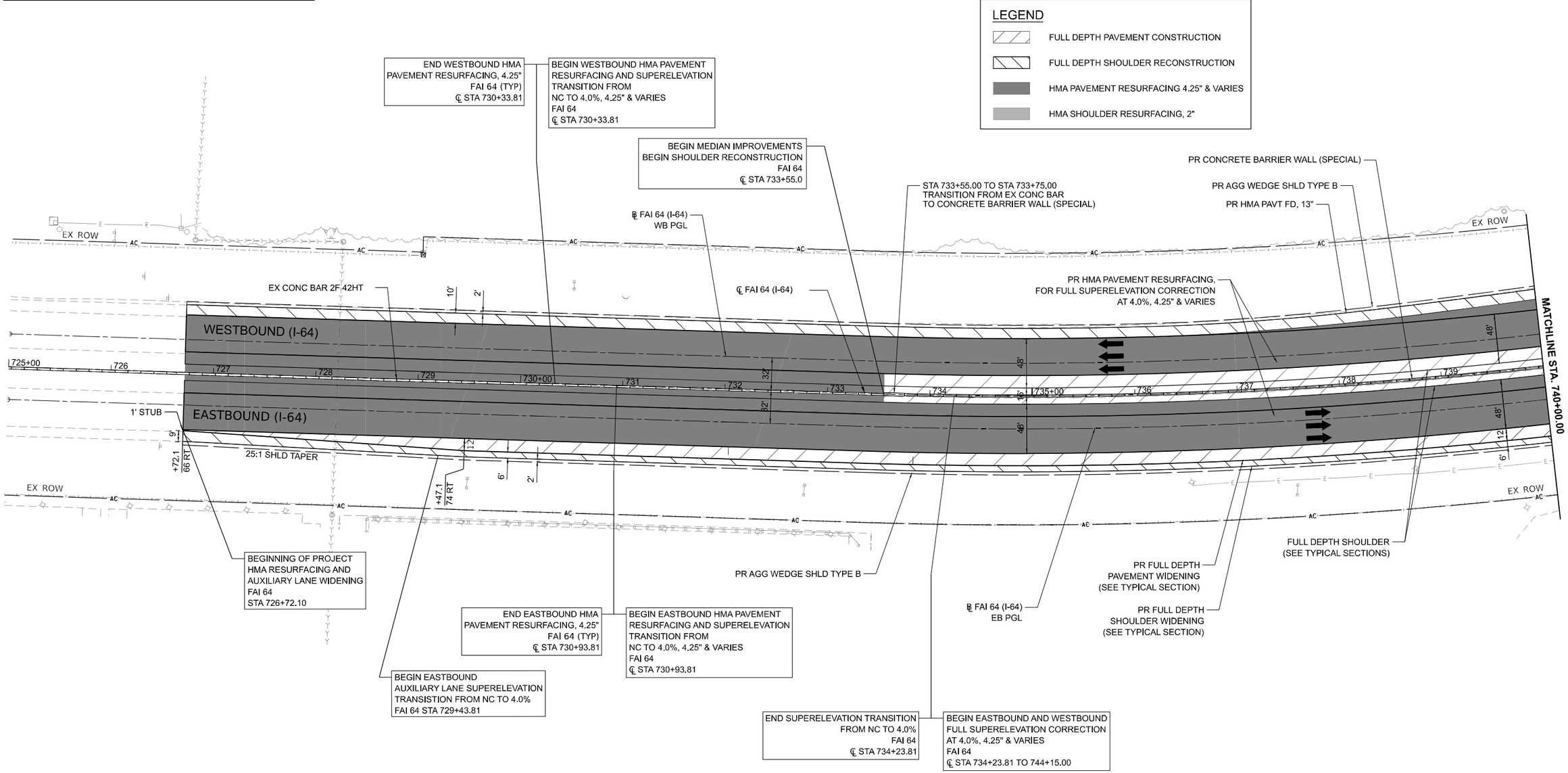

MODEL: I64 - 3
FILE NAME: J:\2020\2020698.10 - IDOT D8-PTB 196 Rem 56 I-64 Widening\04_Drawings\DGN\CAD_Sheets\07 Plan and Profiles\D876K74-sht-PH-1.dgn

Farnsworth GROUP

USER NAME = rstaley	DESIGNED - RWS	REVISED -	
	DRAWN - MRA	REVISED -	
PLOT SCALE = 0.16666633 ' / in.	CHECKED - ERB	REVISED -	
PLOT DATE = 10/15/2024	DATE - 10/15/24	REVISED -	

STATE OF ILLINOIS
DEPARTMENT OF TRANSPORTATION

F.A.I. ROUTE 64 (I–64)
ROADWAY PLAN AND PROFILES

SCALE: 1"=50' | SHEET 1 OF 20 SHEETS | STA. 725+00.00 TO STA. 740+00.00

F.A.I RTE.	SECTION	COUNTY	TOTAL SHEETS	SHEET NO.
64	82-7WRS-2	ST CLAIR	691	108
		CONTRACT NO. 76K74		
		ILLINOIS	FED. AID PROJECT	

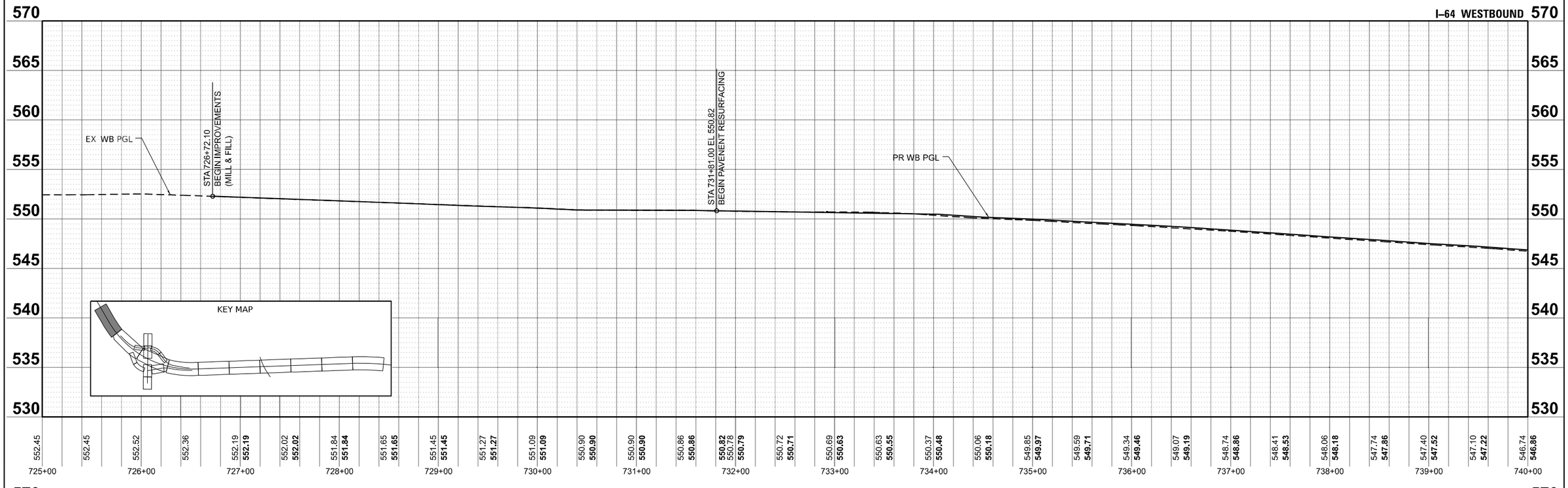

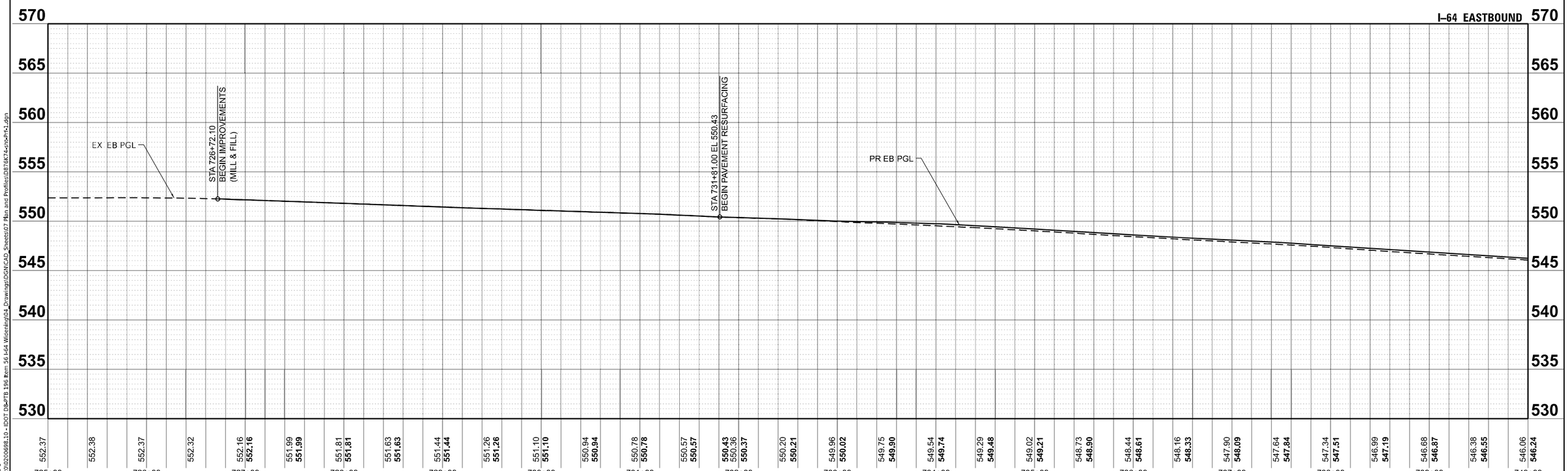

MODEL: I64 Profile-1
FILE NAME: J:\2020\0200698.10 - IDOT DB-PTB 196 Item 56 I-64 Widening\04_Drawings\DGN\CAD_Sheets\07 Plan and Profiles\D876K74-sht-Pr1-1.dgn

Farnsworth GROUP

USER NAME = rstaley	DESIGNED - CEO	REVISED -	
	DRAWN - MRA	REVISED -	
PLOT SCALE = 0.16666633 ' / in.	CHECKED - ERB	REVISED -	
PLOT DATE = 10/15/2024	DATE - 10/15/24	REVISED -	

STATE OF ILLINOIS
DEPARTMENT OF TRANSPORTATION

F.A.I. ROUTE 64 (I–64)
ROADWAY PLAN AND PROFILES

SCALE: 1"=50' | SHEET 2 OF 20 SHEETS | STA. 725+00.00 TO STA. 740+00.00

F.A.I RTE.	SECTION	COUNTY	TOTAL SHEETS	SHEET NO.
64	82-7WRS-2	ST CLAIR	691	109

CONTRACT NO. 76K74

ILLINOIS | FED. AID PROJECT

KEY MAP

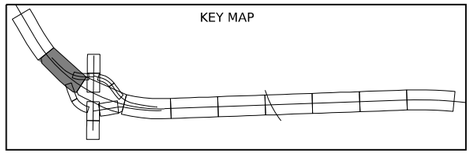

LEGEND

- FULL DEPTH PAVEMENT CONSTRUCTION
- FULL DEPTH SHOULDER RECONSTRUCTION
- HMA PAVEMENT RESURFACING 4.25" & VARIES
- HMA SHOULDER RESURFACING, 2"

N

50' 0 50' 100'
SCALE: 1" = 50'

NOTE:
1. STA 752+75
END CONC BAR VX 44HT AND BEGIN CONC BAR WALL SPL
STA 753+75
END CONC BAR WALL SPL AND BEGIN CONC BAR VX 44HT

BEGIN WIDENING IMPROVEMENTS
FAI 64
℄ STA 744+15.00
e=4.0% EB
e=4.0% WB

STA 745+75
END CONC BAR WALL SPL
BEGIN CONC BAR VX 44HT

SUPERELEVATION TRANSITION
WB 6.5' SHOULDER
+4.0% TO -4.0%
STA 744+15 TO 746+75

PR HMA SHOULDER RESURFACING, 2"
(MATCH EX CROSS SLOPE)

RAMP D
PR HMA PAVEMENT RESURFACING, 4.25"

PR HMA PAVT FD, 13"
(SEE TYPICAL SECTIONS)

℄ FAI 64 (I-64)

PR HMA PAVEMENT
FOR FULL SUPERELEVATION CORRECTION,
RESURFACING, 4.25" & VARIES

PR FULL DEPTH SHOULDER
(SEE TYPICAL SECTIONS)

PR AGG WEDGE
SHLD TYPE B

MATCHLINE STA. 740+00.00

MATCHLINE STA. 6+00.00

MATCHLINE STA. 755+00.00

MATCHLINE STA. 10+82.00

EX ROW

WESTBOUND (I-64)

WB LIMIT OF LUG SYSTEM

℄ FAI 64 (I-64)
WB PGL

℄ RAMP D

EX RAMP D

PR HMA PAVT FD, 13"

PR AGG WEDGE SHLD TYPE B

PR CONC BAR VX 44HT

SEE NOTE 1.

PR WIDENING IMPROVEMENTS

EB LIMIT OF LUG SYSTEM

1' STUB

℄ FAI 64 (I-64)
EB PGL

EASTBOUND (I-64)

PR HMA PAVT FD, 13"
(SEE TYPICAL SECTIONS)

PR CONC BAR VX 44HT

PR HMA PAVEMENT RESURFACING,
FOR FULL SUPERELEVATION
CORRECTION AT 4.0%,
4.25" & VARIES

PR RAMP A

℄ RAMP A

PR HMA PAVT FD, 13"

PR AGG WEDGE SHLD TYPE B

PR CONCRETE BARRIER WALL (SPECIAL)

PR AGG WEDGE SHLD TYPE B

SUPERELEVATION TRANSITION
SEE RAMP A DETAIL

FULL DEPTH PAVEMENT
RECONSTRUCTION

PR AGG WEDGE
SHLD TYPE B

END AUXILIARY LANE WIDENING
FAI 64
℄ STA 744+30.95 O/S 68.0 RT

BEGIN RECONSTRUCTION IMPROVEMENTS
RAMP A
℄ STA 2+49.86

STA 7+29.70
END CONTINUOUSLY REINFORCED
PCC PAVEMENT 8"
RAMP A
(SE RAMP A TYPICAL SECTION)

STA 7+29.70
BEGIN PCC PAVEMENT, 9" (JOINTED)
AND INSTALL PROPOSED EXPANSION JOINT
RAMP A
(SEE RAMP A TYPICAL SECTION)

MODEL: I64 - 4
FILE NAME: J:\2020\0200698.10 - IDOT DB-PTB 196 Item 56 I-64 Widening\04_Drawings\DGN\CAD_Sheets\07 Plan and Profiles\D876K74-sht-pfl-2.dgn

Farnsworth GROUP

USER NAME = rstaley	DESIGNED - RWS	REVISED -	
	DRAWN - MRA	REVISED -	
PLOT SCALE = 0.16666633 ' / in.	CHECKED - ERB	REVISED -	
PLOT DATE = 10/15/2024	DATE - 10/15/24	REVISED -	

STATE OF ILLINOIS
DEPARTMENT OF TRANSPORTATION

F.A.I. ROUTE 64 (I–64)
ROADWAY PLAN AND PROFILES

SCALE: 1"=50' | SHEET 3 OF 20 SHEETS | STA. 740+00.00 TO STA. 755+00.00

F.A.I RTE.	SECTION	COUNTY	TOTAL SHEETS	SHEET NO.
64	82-7WRS-2	ST CLAIR	691	110

CONTRACT NO. 76K74

ILLINOIS | FED. AID PROJECT

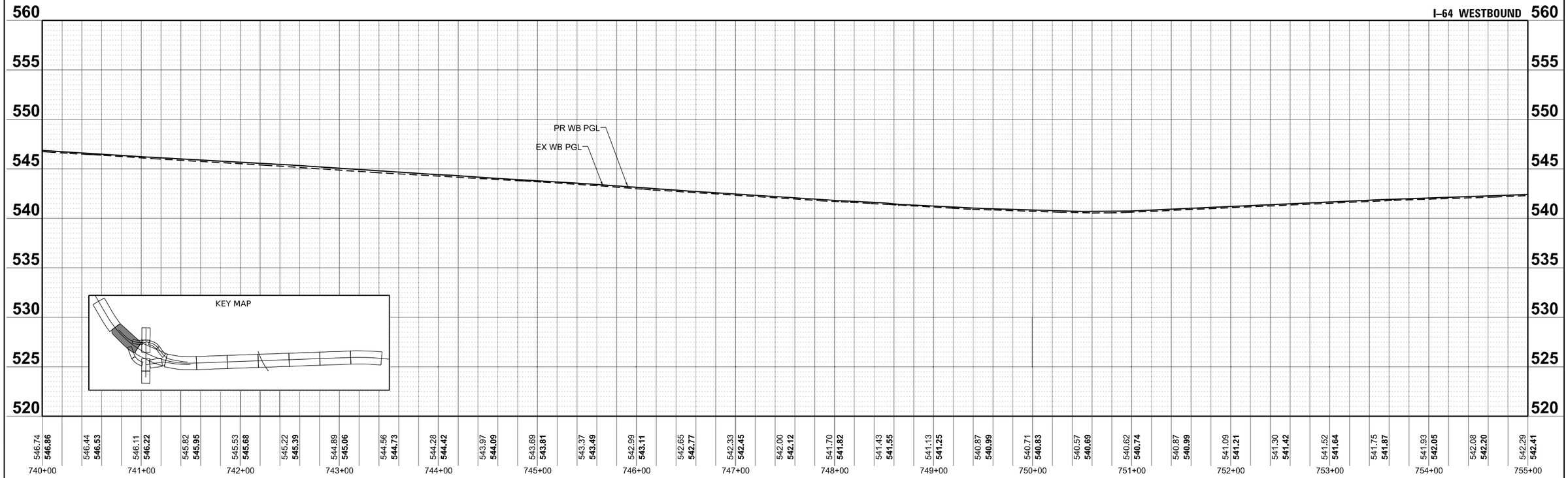

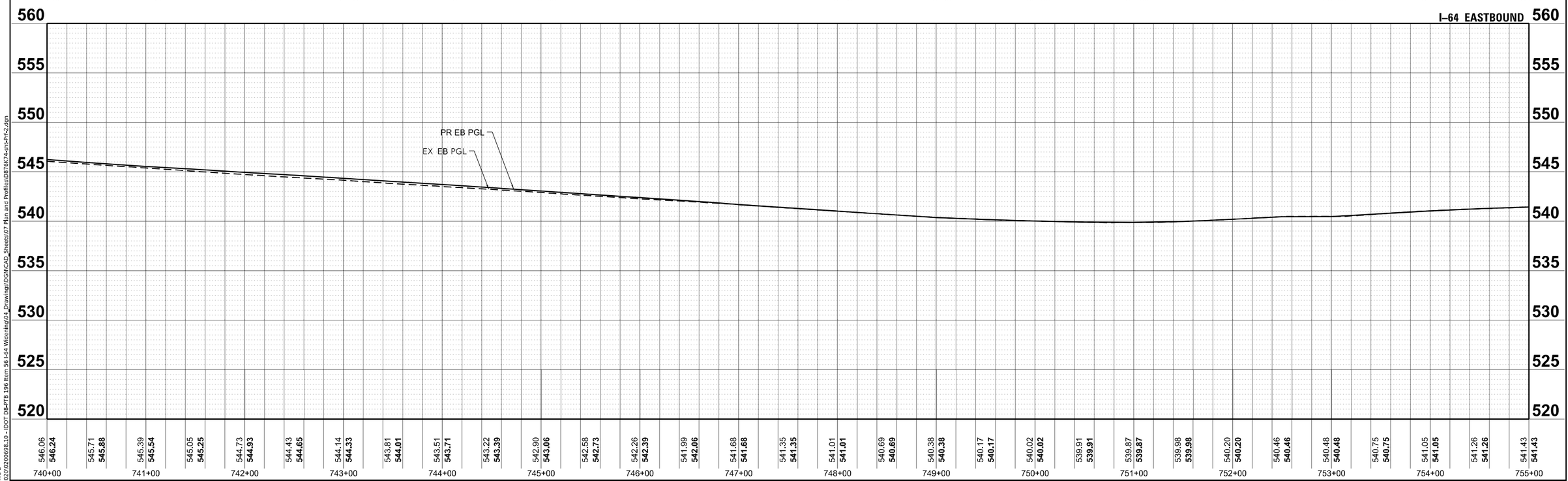

MODEL: I64 Profile-2
FILE NAME: J:\2020\020\0698.10 - IDOT D8-PTB 196 Item 56 I-64 Widening\04_Drawings\DGN\CAD_Sheets\07 Plan and Profiles\D876K74-sht-PH-2.dgn

Farnsworth GROUP

USER NAME = rstaley	DESIGNED - CEO	REVISED -	
	DRAWN - MRA	REVISED -	
PLOT SCALE = 0.16666633 ' / in.	CHECKED - ERB	REVISED -	
PLOT DATE = 10/15/2024	DATE - 10/15/24	REVISED -	

STATE OF ILLINOIS
DEPARTMENT OF TRANSPORTATION

F.A.I. ROUTE 64 (I–64)
ROADWAY PLAN AND PROFILES

SCALE: 1"=50' | SHEET 4 OF 20 SHEETS | STA. 740+00.00 TO STA. 755+00.00

F.A.I RTE.	SECTION	COUNTY	TOTAL SHEETS	SHEET NO.
64	82-7WRS-2	ST CLAIR	691	111

CONTRACT NO. 76K74

ILLINOIS | FED. AID PROJECT

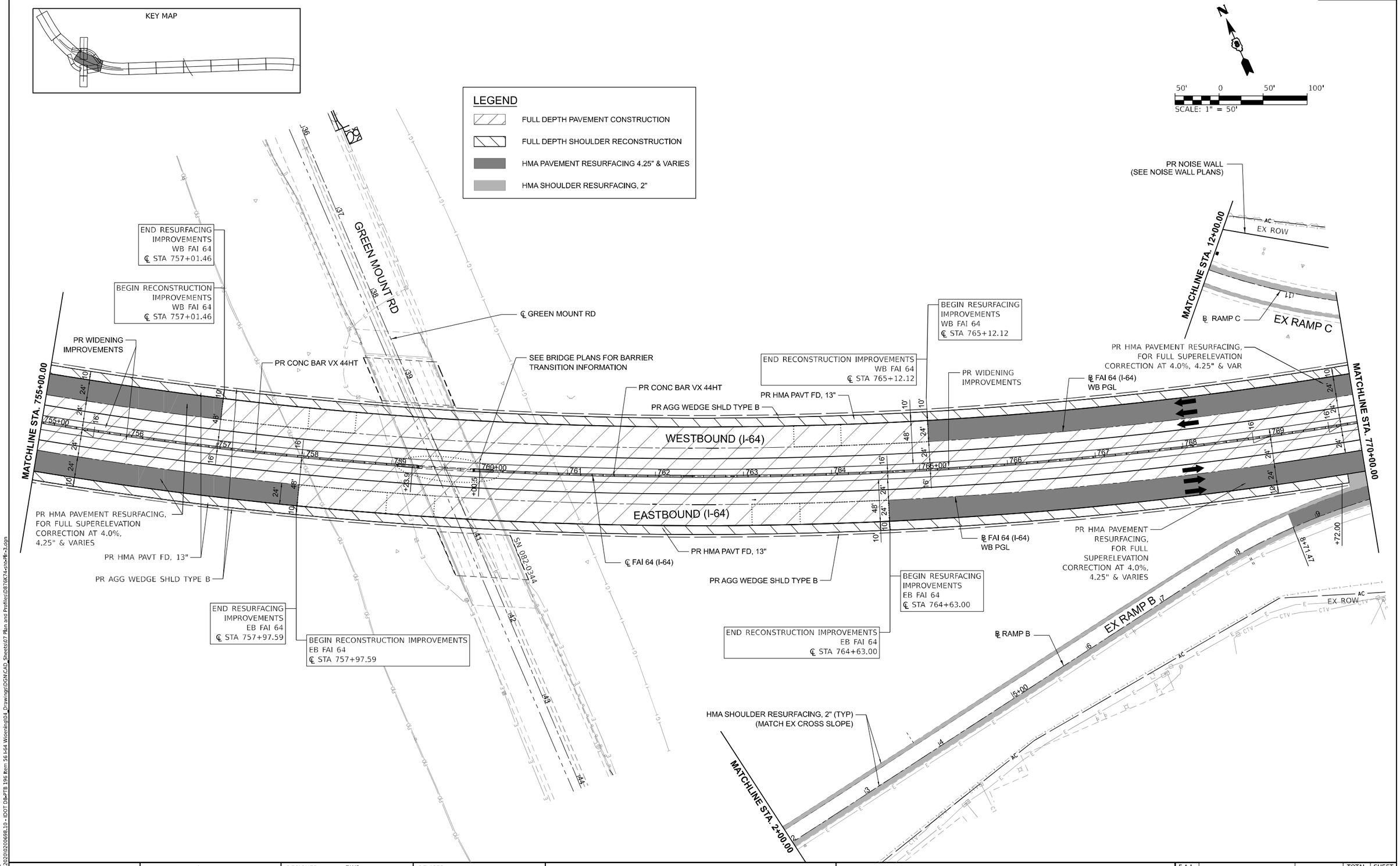

MODEL: I64 - 6
FILE NAME: J:\2020\0200698.10 - IDOT DB-PTB 196 Item 56 I-64 Widening\04_Drawings\DGN\CAD_Sheets\07 Plan and Profiles\D876K74-sht-Pln-3.dgn

Farnsworth GROUP

USER NAME = rstaley	DESIGNED - RWS	REVISED -	
	DRAWN - MRA	REVISED -	
PLOT SCALE = 0.16666633 ' / in.	CHECKED - ERB	REVISED -	
PLOT DATE = 10/15/2024	DATE - 10/15/24	REVISED -	

STATE OF ILLINOIS
DEPARTMENT OF TRANSPORTATION

F.A.I. ROUTE 64 (I–64)
ROADWAY PLAN AND PROFILES

SCALE: 1"=50' | SHEET 5 OF 20 SHEETS | STA. 755+00.00 TO STA. 770+00.00

F.A.I RTE.	SECTION	COUNTY	TOTAL SHEETS	SHEET NO.
64	82-7WRS-2	ST CLAIR	691	112

CONTRACT NO. 76K74

ILLINOIS | FED. AID PROJECT

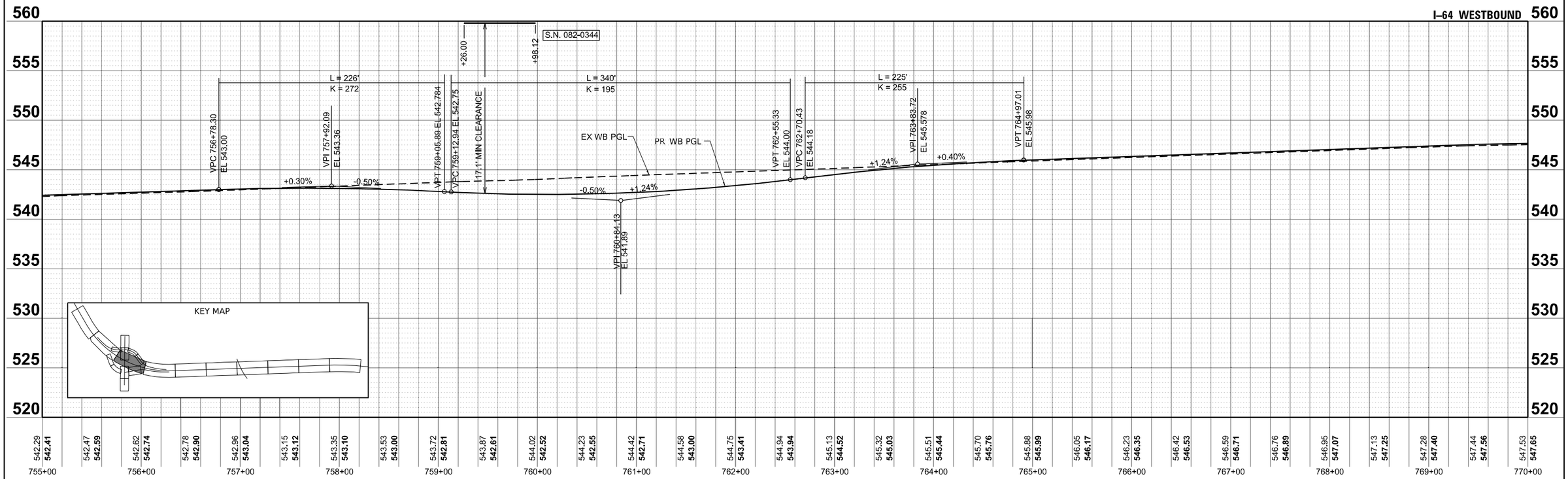

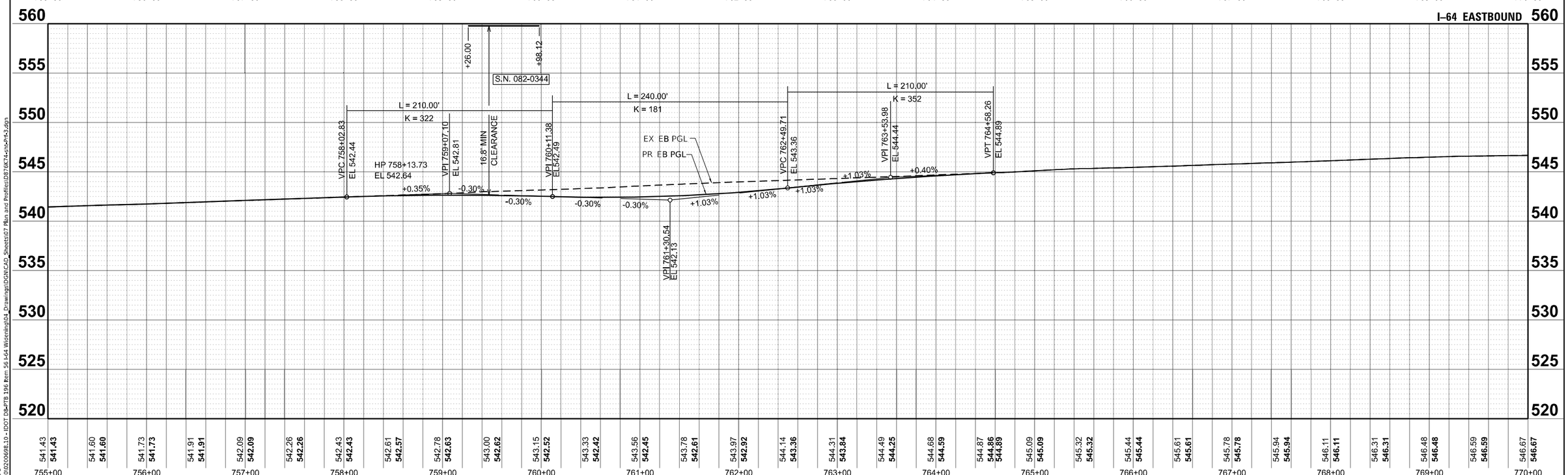

MODEL: I64 Profile-3
FILE NAME: J:\2020\0200698.10 - IDOT DB-PTB 196 Rem 56 I-64 Wisenilng\04_Drawings\DGN\CAD_Sheets\07 Plan and Profiles\D876K74-sht-P-I3.dgn

Farnsworth GROUP

USER NAME = rstaley	DESIGNED - CEO	REVISED -	
	DRAWN - MRA	REVISED -	
PLOT SCALE = 0.16666633 ' / in.	CHECKED - ERB	REVISED -	
PLOT DATE = 10/15/2024	DATE - 10/15/24	REVISED -	

STATE OF ILLINOIS
DEPARTMENT OF TRANSPORTATION

F.A.I. ROUTE 64 (I–64)
ROADWAY PLAN AND PROFILES

SCALE: 1"=50' | SHEET 6 OF 20 SHEETS | STA. 755+00.00 TO STA. 770+00.00

F.A.I RTE.	SECTION	COUNTY	TOTAL SHEETS	SHEET NO.
64	82-7WRS-2	ST CLAIR	691	113

CONTRACT NO. 76K74

ILLINOIS | FED. AID PROJECT

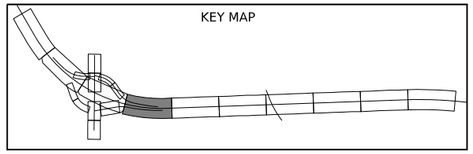

LEGEND

- FULL DEPTH PAVEMENT CONSTRUCTION
- FULL DEPTH SHOULDER RECONSTRUCTION
- HMA PAVEMENT RESURFACING 4.25" & VARIES
- HMA SHOULDER RESURFACING, 2"

N

50' 0 50' 100'
SCALE: 1" = 50'

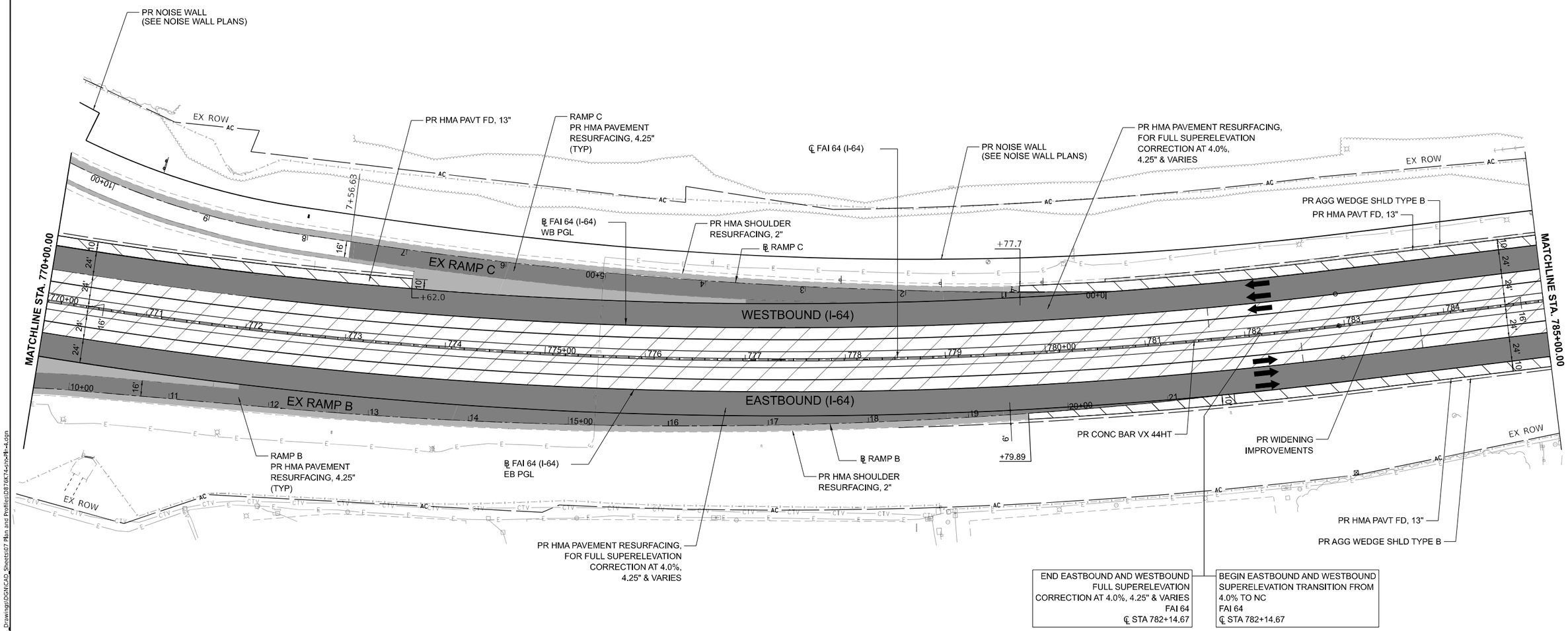

MODEL: I64 - 7
FILE NAME: J:\2020\0200698.10 - IDOT D8-PTB 196 Item 56 I-64 Widening\04_Drawings\DGNCAD_Sheets\07 Plan and Profiles\D876K74-sht-pfl-4.dgn

Farnsworth GROUP

USER NAME = rstaley	DESIGNED - RWS	REVISED -	
	DRAWN - MRA	REVISED -	
PLOT SCALE = 0.16666633 ' / in.	CHECKED - ERB	REVISED -	
PLOT DATE = 10/15/2024	DATE - 10/15/24	REVISED -	

STATE OF ILLINOIS
DEPARTMENT OF TRANSPORTATION

F.A.I. ROUTE 64 (I–64)
ROADWAY PLAN AND PROFILES

SCALE: 1"=50' | SHEET 7 OF 20 SHEETS | STA. 770+00.00 TO STA. 785+00.00

F.A.I RTE.	SECTION	COUNTY	TOTAL SHEETS	SHEET NO.
64	82-7WRS-2	ST CLAIR	691	114
		CONTRACT NO. 76K74		
	ILLINOIS	FED. AID PROJECT		

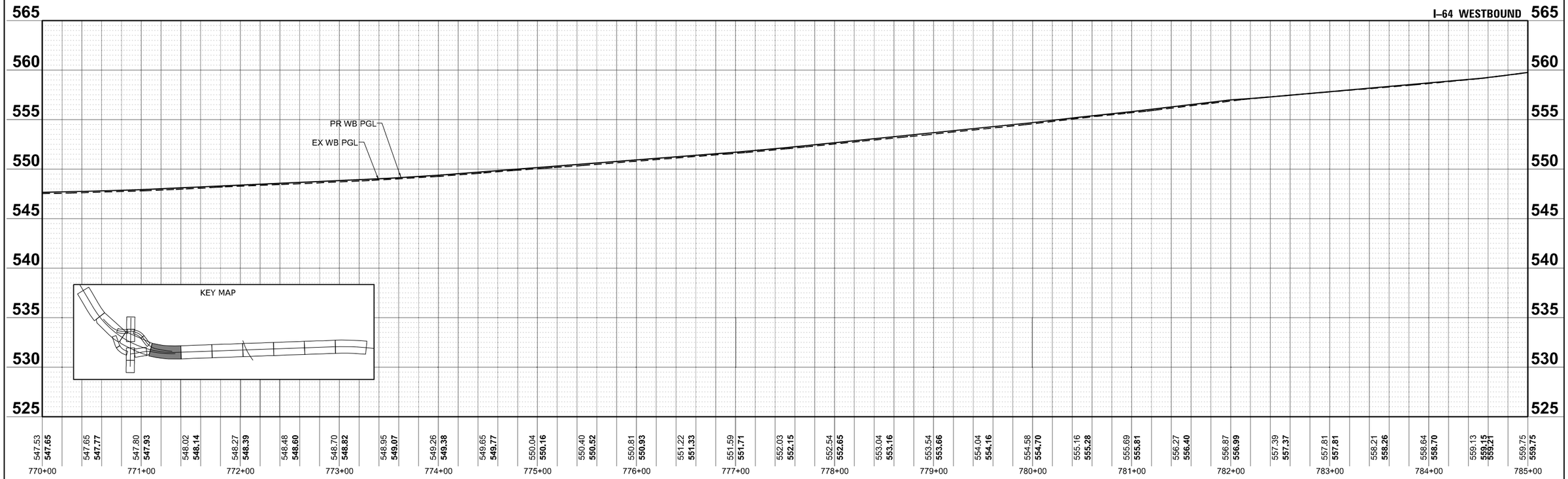

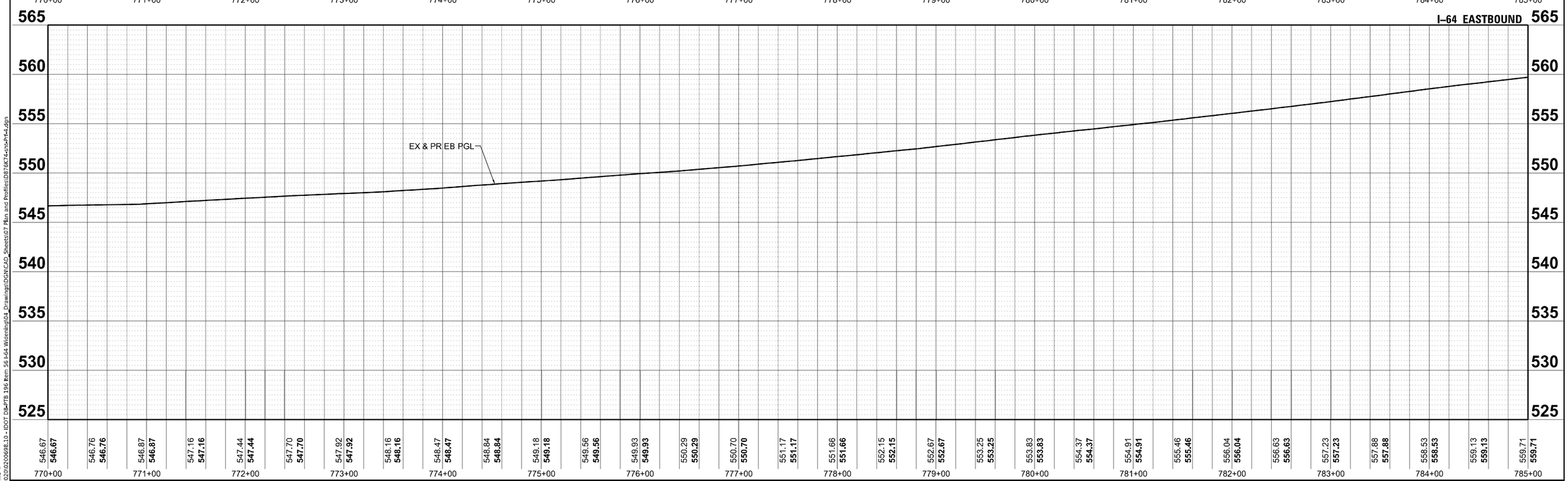

MODEL: I64 Profile-4
FILE NAME: J:\2020\0200698.10 - IDOT D8-PTB 196 Item 56 I-64 Widening\04_Drawings\DGN\CAD_Sheets\07 Plan and Profiles\D876K74-sht-PH4.dgn

Farnsworth GROUP

USER NAME = rstaley	DESIGNED - CEO	REVISED -	
	DRAWN - MRA	REVISED -	
PLOT SCALE = 0.16666633 ' / in.	CHECKED - ERB	REVISED -	
PLOT DATE = 10/15/2024	DATE - 10/15/24	REVISED -	

STATE OF ILLINOIS
DEPARTMENT OF TRANSPORTATION

F.A.I. ROUTE 64 (I–64)
ROADWAY PLAN AND PROFILES

SCALE: 1"=50' | SHEET 8 OF 20 SHEETS | STA. 770+00.00 TO STA. 785+00.00

F.A.I RTE.	SECTION	COUNTY	TOTAL SHEETS	SHEET NO.
64	82-7WRS-2	ST CLAIR	691	115

CONTRACT NO. 76K74

ILLINOIS | FED. AID PROJECT

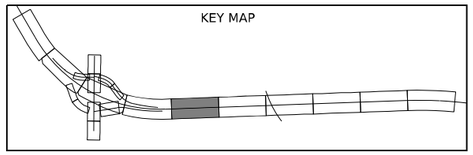

N

50' 0 50' 100'
SCALE: 1" = 50'

END WESTBOUND SUPERELEVATION TRANSITION FROM 4.0% TO NC
FAI 64
℄ STA 786+04.67

BEGIN WESTBOUND HMA RESURFACING, 4.25" (TYP)
FAI 64
℄ STA 786+04.67

PR HMA PAVEMENT RESURFACING, 4.25" (TYP)

PR NOISE WALL
(SEE NOISE WALL PLANS)

℄ FAI 64 (I-64)
WB PGL

PR HMA PAVT FD, 13"

PR AGG WEDGE SHLD TYPE B

EX ROW

PR WIDENING IMPROVEMENTS

MATCHLINE STA. 785+00.00

WESTBOUND (I-64)

785+00 786 787 788 789 790+00 791 792 793 794 795+00 796 797 798 799

EASTBOUND (I-64)

MATCHLINE STA. 800+00.00

PR CONC BAR 2F 44HT

℄ FAI 64 (I-64)
EB PGL

+75

+77

SEE WEIGH IN MOTION PLANS FOR MORE INFORMATION

PR AGG WEDGE SHLD TYPE B

PR HMA PAVT FD, 13"

EX ROW

℄ FAI 64 (I-64)

END EASTTBOUND SUPERELEVATION TRANSITION FROM 4.0% TO NC
FAI 64
℄ STA 785+44.67

BEGIN EASTBOUND HMA RESURFACING, 4.25" (TYP)
FAI 64
℄ STA 785+44.67

LEGEND

- FULL DEPTH PAVEMENT CONSTRUCTION
- FULL DEPTH SHOULDER RECONSTRUCTION
- HMA PAVEMENT RESURFACING 4.25" & VARIES
- HMA SHOULDER RESURFACING, 2"

MODEL: I64 - 8
FILE NAME: J:\2020\0200698.10 - IDOT D8-PTB 196 Item 56 I-64 Widening\04_Drawings\DGN\CAD_Sheets\07 Plan and Profiles\D876K74-sht-Pln-5.dgn

Farnsworth GROUP

USER NAME = rstaley	DESIGNED - RWS	REVISED -	
	DRAWN - MRA	REVISED -	
PLOT SCALE = 0.16666633 ' / in.	CHECKED - ERB	REVISED -	
PLOT DATE = 10/15/2024	DATE - 10/15/24	REVISED -	

STATE OF ILLINOIS
DEPARTMENT OF TRANSPORTATION

F.A.I. ROUTE 64 (I–64)
ROADWAY PLAN AND PROFILES

SCALE: 1"=50' | SHEET 9 OF 20 SHEETS | STA. 785+00.00 TO STA. 800+00.00

F.A.I RTE.	SECTION	COUNTY	TOTAL SHEETS	SHEET NO.
64	82-7WRS-2	ST CLAIR	691	116

CONTRACT NO. 76K74

ILLINOIS | FED. AID PROJECT

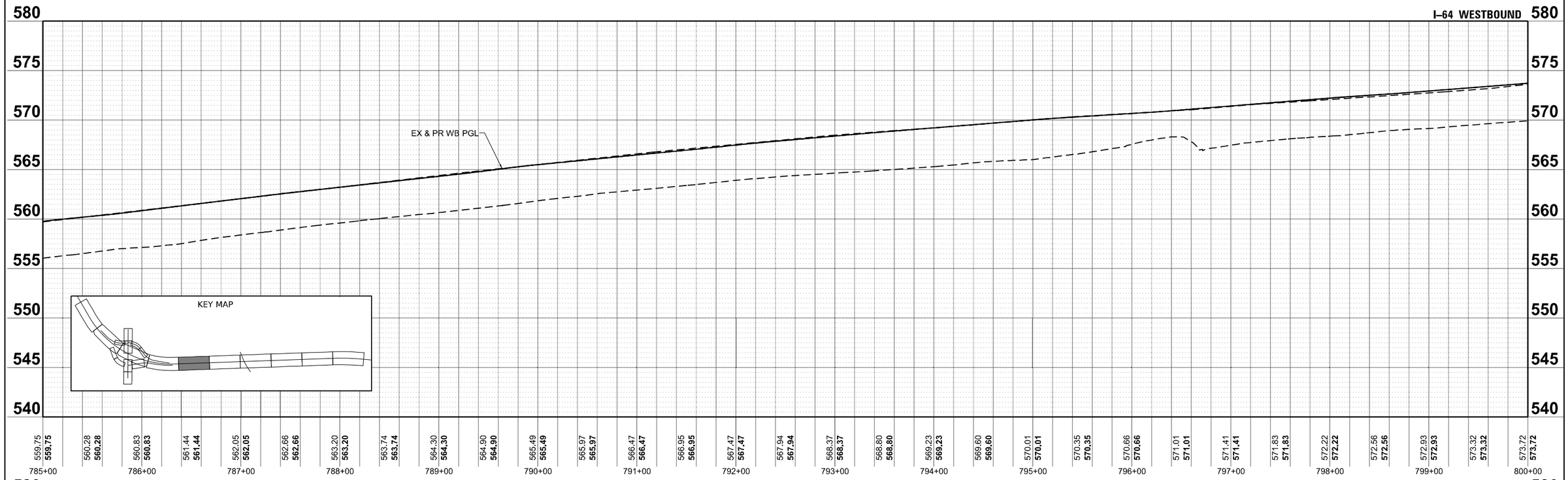

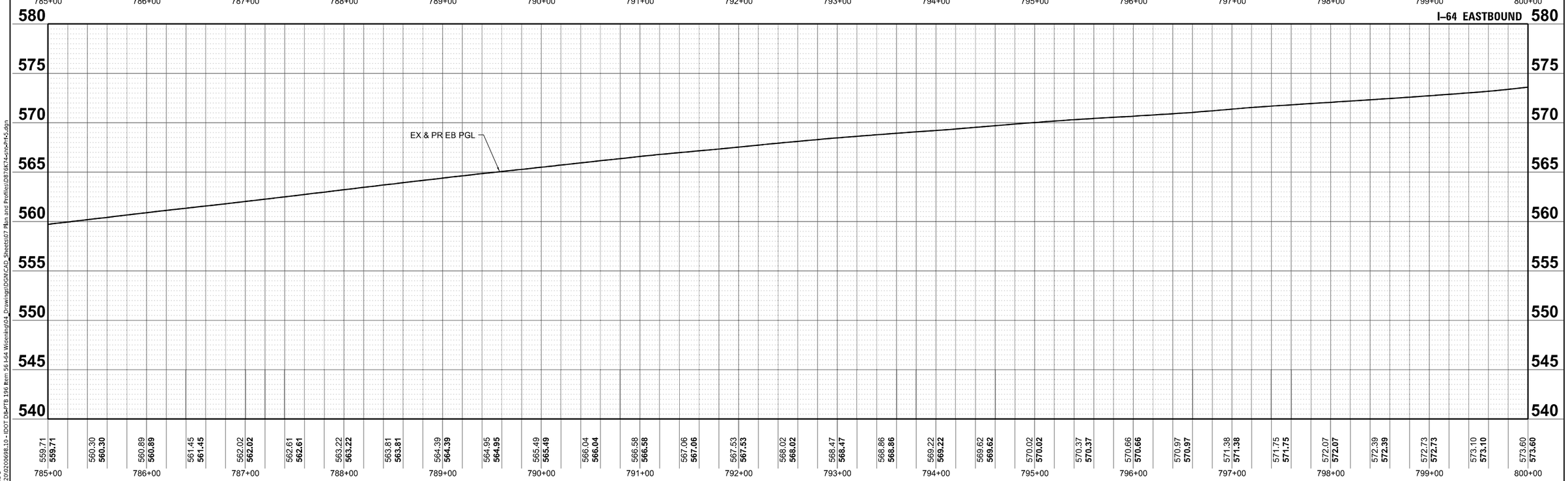

MODEL: I64 Profile-5
FILE NAME: J:\2020\02200698.10 - IDOT D8-PTB 196 Item 56 I-64 Widening\04_Drawings\DGN\CAD_Sheets\07 Plan and Profiles\D876K74-sht-PH5.dgn

Farnsworth GROUP

USER NAME = rstaley	DESIGNED - CEO	REVISED -	
	DRAWN - MRA	REVISED -	
PLOT SCALE = 0.16666633 ' / in.	CHECKED - ERB	REVISED -	
PLOT DATE = 10/15/2024	DATE - 10/15/24	REVISED -	

STATE OF ILLINOIS
DEPARTMENT OF TRANSPORTATION

F.A.I. ROUTE 64 (I–64)
ROADWAY PLAN AND PROFILES

SCALE: 1"=50' | SHEET 10 OF 20 SHEETS | STA. 785+00.00 TO STA. 800+00.00

F.A.I RTE.	SECTION	COUNTY	TOTAL SHEETS	SHEET NO.
64	82-7WRS-2	ST CLAIR	691	117

CONTRACT NO. 76K74

ILLINOIS | FED. AID PROJECT

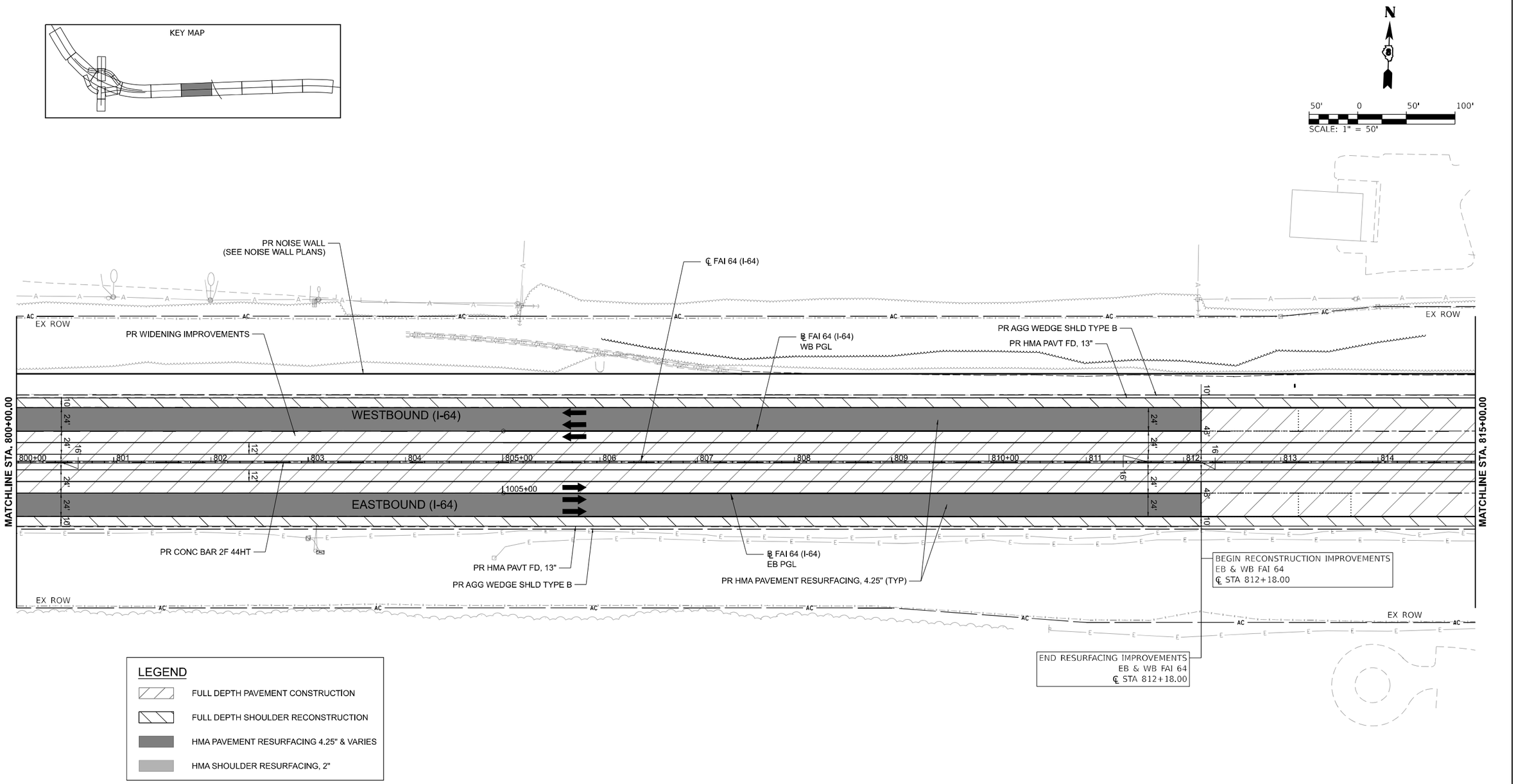

MODEL: I64 - 9
FILE NAME: J:\2020\0200698.10 - IDOT D8-PTB 196 Item 56 I-64 Widening\04_Drawings\DGN\CAD_Sheets\07 Plan and Profiles\D876K74-sht-ffl-6.dgn

Farnsworth GROUP

USER NAME = rstaley	DESIGNED - RWS	REVISED -	
	DRAWN - MRA	REVISED -	
PLOT SCALE = 0.16666633 ' / in.	CHECKED - ERB	REVISED -	
PLOT DATE = 10/15/2024	DATE - 10/15/24	REVISED -	

STATE OF ILLINOIS
DEPARTMENT OF TRANSPORTATION

F.A.I. ROUTE 64 (I–64)
ROADWAY PLAN AND PROFILES

SCALE: 1"=50' | SHEET 11 OF 20 SHEETS | STA. 800+00.00 TO STA. 815+00.00

F.A.I RTE.	SECTION	COUNTY	TOTAL SHEETS	SHEET NO.
64	82-7WRS-2	ST CLAIR	691	118
		CONTRACT NO. 76K74		
	ILLINOIS	FED. AID PROJECT		

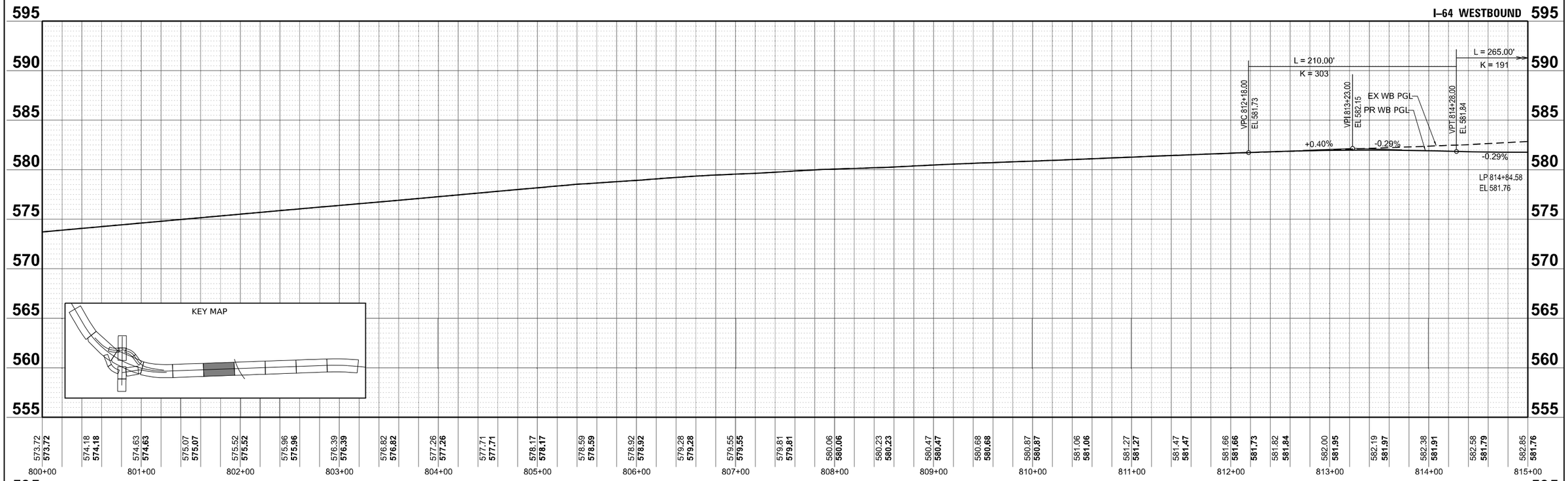

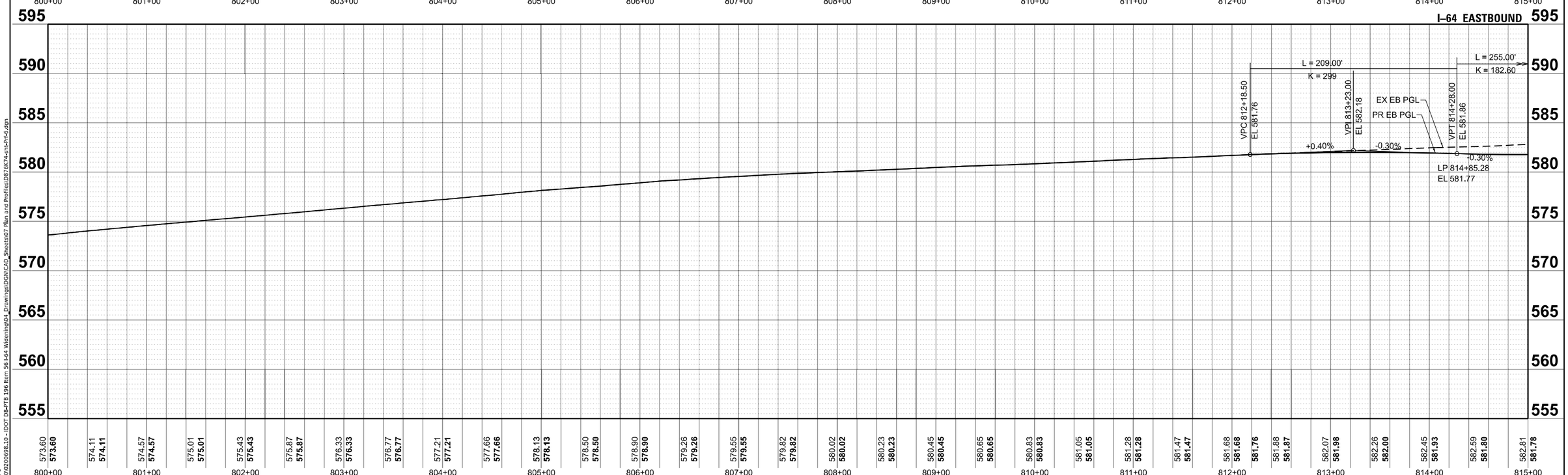

MODEL: I64 Profile-6
FILE NAME: J:\2020\0200698.10 - IDOT DB-PTB 196 Item 56 I-64 Wiesenlinig\04_Drawings\DGN\CAD_Sheets\07 Plan and Profiles\D876K74-pro-Pr16.dgn

Farnsworth GROUP

USER NAME = rstaley	DESIGNED - CEO	REVISED -	
	DRAWN - MRA	REVISED -	
PLOT SCALE = 0.16666633 ' / in.	CHECKED - ERB	REVISED -	
PLOT DATE = 10/15/2024	DATE - 10/15/24	REVISED -	

STATE OF ILLINOIS
DEPARTMENT OF TRANSPORTATION

F.A.I. ROUTE 64 (I–64)
ROADWAY PLAN AND PROFILES

SCALE: 1"=50' | SHEET 12 OF 20 SHEETS | STA. 800+00.00 TO STA. 815+00.00

F.A.I RTE.	SECTION	COUNTY	TOTAL SHEETS	SHEET NO.
64	82-7WRS-2	ST CLAIR	691	119

CONTRACT NO. 76K74

ILLINOIS | FED. AID PROJECT

N

50' 0 50' 100'
SCALE: 1" = 50'

END RECONSTRUCTION IMPROVEMENTS
EB & WB FAI 64
℄ STA 819+07.00

BEGIN RESURFACING IMPROVEMENTS
EB & WB FAI 64
℄ STA 819+07.00

℄ LINCOLN AVE

EX ROW

PR NOISE WALL
(SEE NOISE WALL PLANS)

STATION EQUATION
STA 816+85.58 BACK =
STA 816+85.05 AHEAD

PR AGG WEDGE
SHLD TYPE B

PR HMA
PAVT FD, 13"

PR CONC BAR 2F 44HT

℄ FAI 64 (I-64)
WB PGL

℄ FAI 64 (I-64)

PR HMA PAVEMENT
RESURFACING, 4.25"
(TYP)

PR WIDENING
IMPROVEMENTS

+00.0
149.0' LT

+32.0
176.0' LT

+00.0
178.0' LT

+00.0
184.0' LT

PR WOVEN WIRE FENCE, 4'

TEMP CONSTRUCTION EASEMENT

PR ROW

EX ROW

MATCHLINE STA. 815+00.00

MATCHLINE STA. 830+00.00

WESTBOUND (I-64)

EASTBOUND (I-64)

815+00 816 817 818 819 820+00 821 822 823 824 825+00 826 827 828 829

PR HMA
PAVT FD, 13"

PR AGG WEDGE
SHLD TYPE B

PR HMA PAVT FD, 13"

PR AGG WEDGE
SHLD TYPE B

WEIGH STATION ENTRANCE

℄ FAI 64 (I-64)
EB PGL

+61.0

EX. ROW

LINCOLN AVE (CH 43)

SEE BRIDGE PLANS FOR BARRIER
TRANSITION INFORMATION

PR NOISE WALL
(SEE NOISE WALL PLANS)

WEIGH STATION ENTRANCE
PR HMA PAVEMENT
RESURFACING, 4.25" (TYP)

PR HMS SHOULDER
RESURFACING, 2" (TYP)

KEY MAP

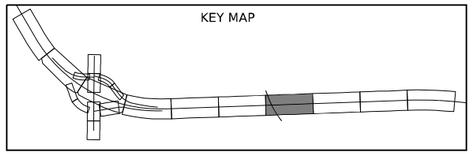

LEGEND

- FULL DEPTH PAVEMENT CONSTRUCTION
- FULL DEPTH SHOULDER RECONSTRUCTION
- HMA PAVEMENT RESURFACING 4.25" & VARIES
- HMA SHOULDER RESURFACING, 2"

MODEL: I64 - 10
FILE NAME: J:\2020\02006B.10 - IDOT D8-PTB 196 Item 56 I-64 Widening\04_Drawings\DGN\CAD_Sheets\07 Plan and Profiles\D876K74-sht-Pln-7.dgn

Farnsworth GROUP

USER NAME = rstaley	DESIGNED - RWS	REVISED -	
	DRAWN - MRA	REVISED -	
PLOT SCALE = 0.16666633 ' / in.	CHECKED - ERB	REVISED -	
PLOT DATE = 11/10/2024	DATE - 10/15/24	REVISED -	

STATE OF ILLINOIS
DEPARTMENT OF TRANSPORTATION

F.A.I. ROUTE 64 (I–64)
ROADWAY PLAN AND PROFILES

SCALE: 1"=50' | SHEET 13 OF 20 SHEETS | STA. 815+00.00 TO STA. 830+00.00

F.A.I RTE.	SECTION	COUNTY	TOTAL SHEETS	SHEET NO.
64	82-7WRS-2	ST CLAIR	691	120

CONTRACT NO. 76K74

ILLINOIS | FED. AID PROJECT

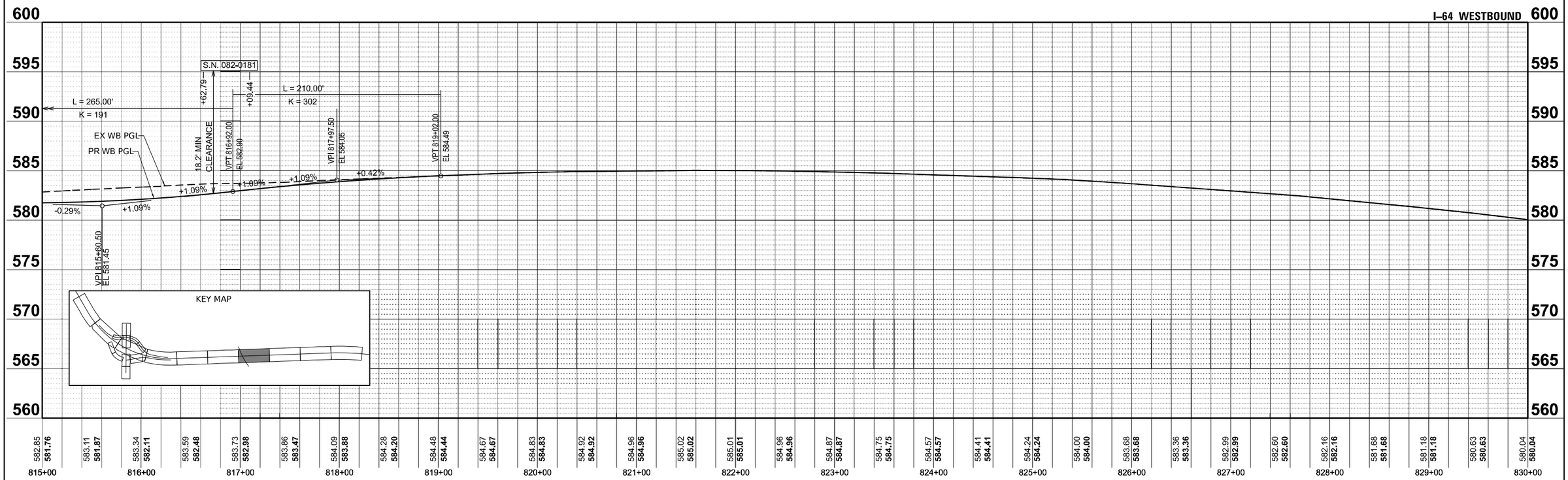

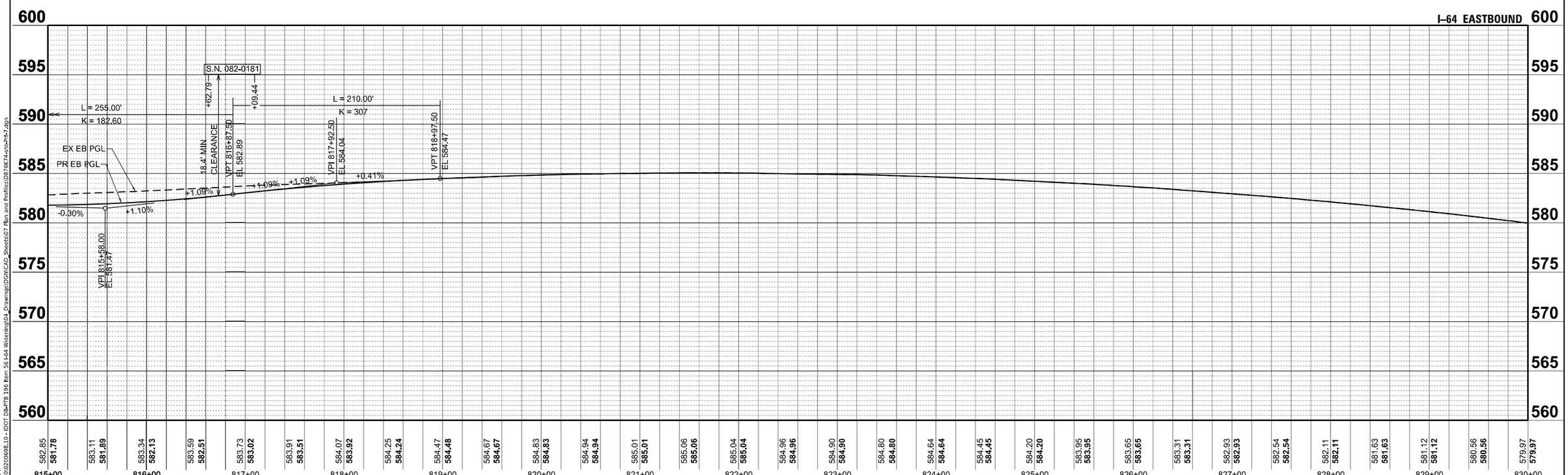

MODEL: I64 Profile-7
FILE NAME: p:\2020\0200698.10 - IDOT DB-PTB 196 Item 56 I-64 Widening\04_Drawings\DGN\CAD_Sheets\07 Plan and Profiles\D876K74-sht-Pr7.dgn

Farnsworth GROUP

USER NAME = rstaley	DESIGNED - CEO	REVISED -	
	DRAWN - MRA	REVISED -	
PLOT SCALE = 0.16666633 ' / in.	CHECKED - ERB	REVISED -	
PLOT DATE = 10/15/2024	DATE - 10/15/24	REVISED -	

STATE OF ILLINOIS
DEPARTMENT OF TRANSPORTATION

F.A.I. ROUTE 64 (I–64)
ROADWAY PLAN AND PROFILES

SCALE: 1"=50' | SHEET 14 OF 20 SHEETS | STA. 815+00.00 TO STA. 830+00.00

F.A.I RTE.	SECTION	COUNTY	TOTAL SHEETS	SHEET NO.
64	82-7WRS-2	ST CLAIR	691	121

CONTRACT NO. 76K74

ILLINOIS | FED. AID PROJECT

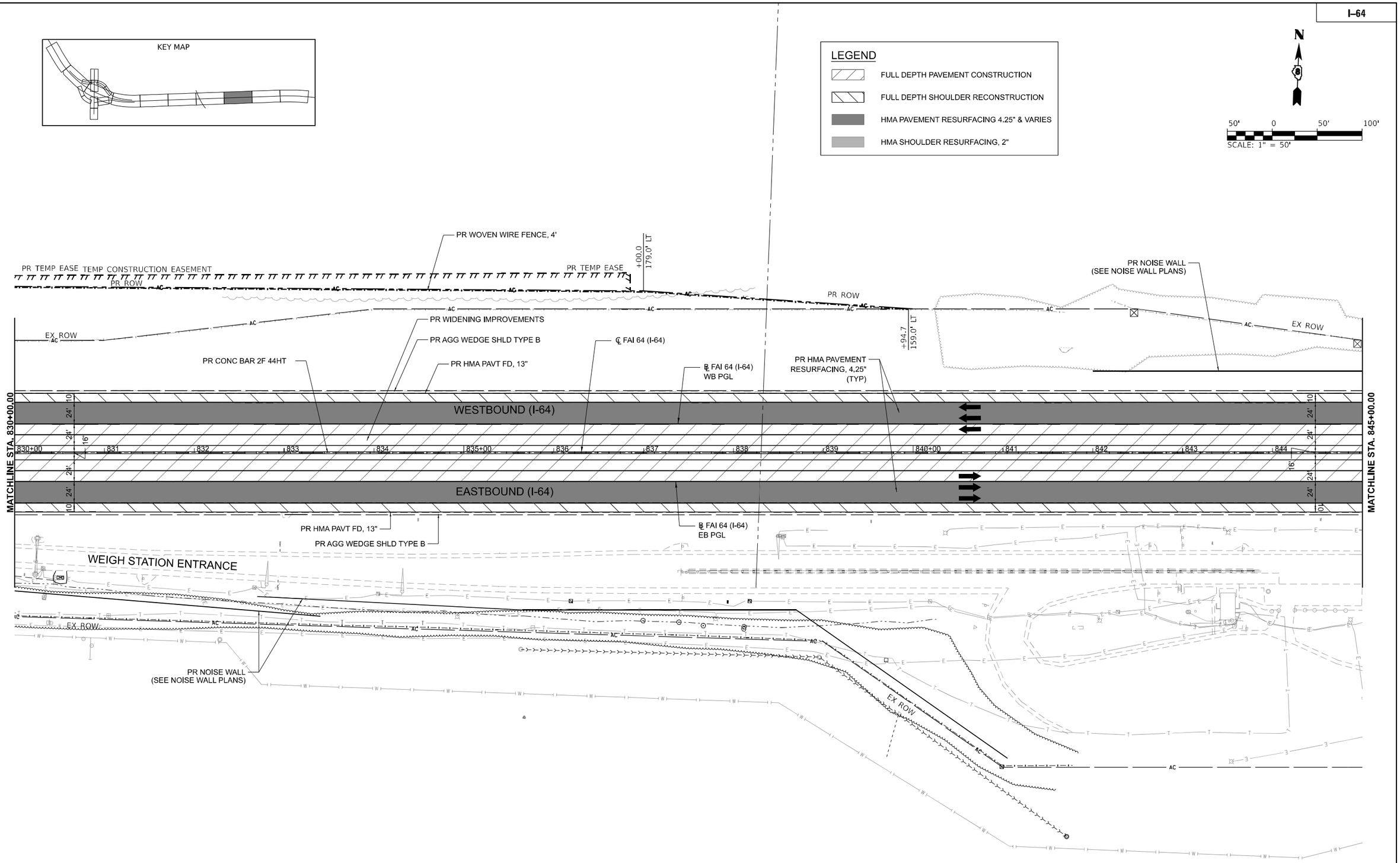

MODEL: I64 - 1
FILE NAME: p:\2020\0020069B.10 - IDOT DB-PTB 196 Item 56 I-64 Widening\04_Drawings\DGN\CAD_Sheets\07 Plan and Profiles\D876K74-sht-Pln-8.dgn

Farnsworth GROUP

USER NAME = rstaley	DESIGNED - RWS	REVISED -	
	DRAWN - MRA	REVISED -	
PLOT SCALE = 0.16666633 ' / in.	CHECKED - ERB	REVISED -	
PLOT DATE = 11/10/2024	DATE - 10/15/24	REVISED -	

STATE OF ILLINOIS
DEPARTMENT OF TRANSPORTATION

F.A.I. ROUTE 64 (I–64)
ROADWAY PLAN AND PROFILES

SCALE: 1"=50' | SHEET 15 OF 20 SHEETS | STA. 830+00.00 TO STA. 845+00.00

F.A.I RTE.	SECTION	COUNTY	TOTAL SHEETS	SHEET NO.
64	82-7WRS-2	ST CLAIR	691	122
		CONTRACT NO. 76K74		
	ILLINOIS	FED. AID PROJECT		

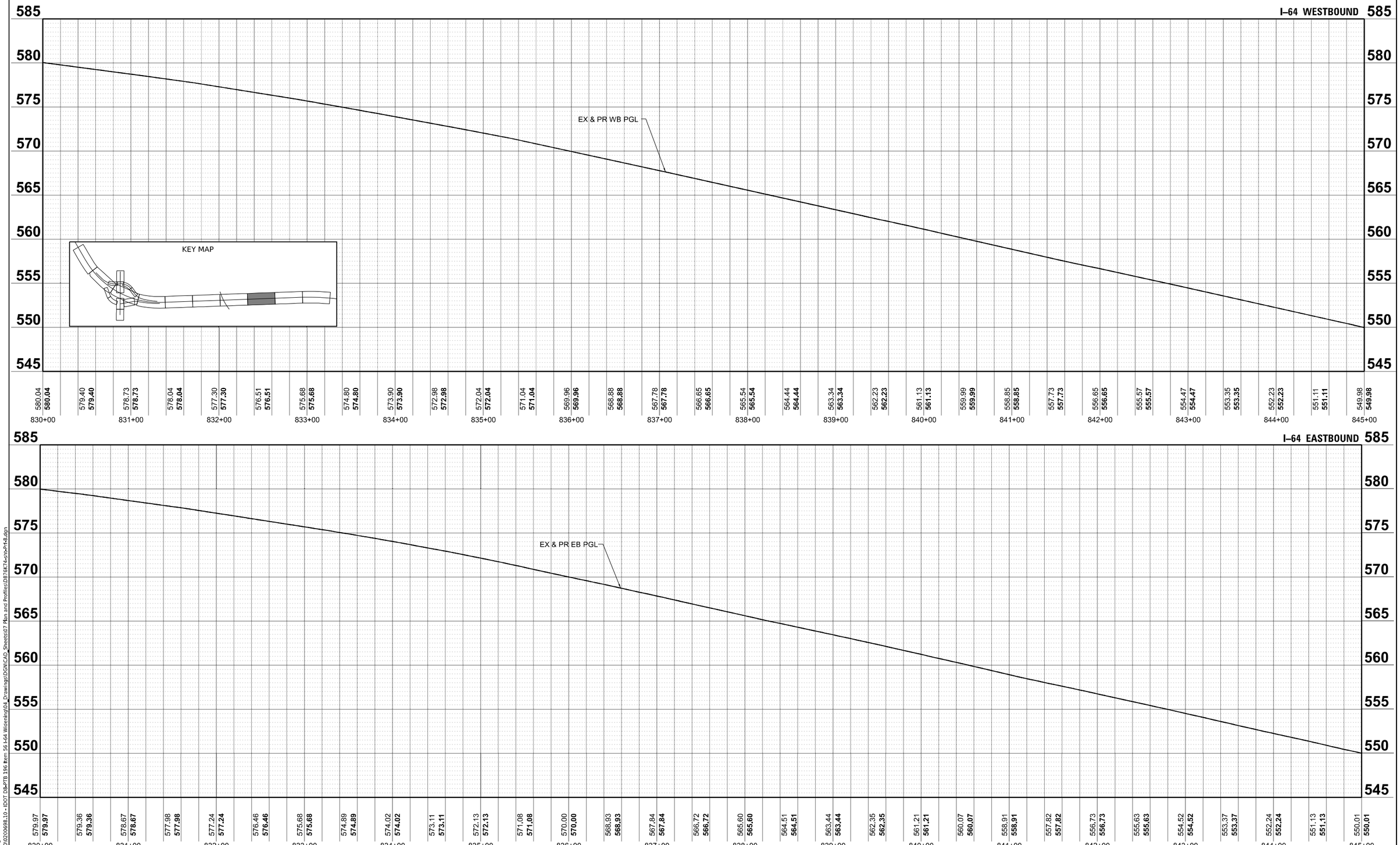

MODEL: I64 Profile-8
FILE NAME: J:\2020\0200698.10 - IDOT D8-PTB 196 Item 56 I-64 Widening\04_Drawings\DGN\CAD_Sheets\07 Plan and Profiles\D876K74-pm-PH-8.dgn

Farnsworth GROUP

USER NAME = rstaley	DESIGNED - CEO	REVISED -	
	DRAWN - MRA	REVISED -	
PLOT SCALE = 0.16666633 ' / in.	CHECKED - ERB	REVISED -	
PLOT DATE = 10/15/2024	DATE - 10/15/24	REVISED -	

STATE OF ILLINOIS
DEPARTMENT OF TRANSPORTATION

F.A.I. ROUTE 64 (I–64)
ROADWAY PLAN AND PROFILES

SCALE: 1"=50' | SHEET 16 OF 20 SHEETS | STA. 830+00.00 TO STA. 845+00.00

F.A.I RTE.	SECTION	COUNTY	TOTAL SHEETS	SHEET NO.
64	82-7WRS-2	ST CLAIR	691	123
		CONTRACT NO. 76K74		
		ILLINOIS	FED. AID PROJECT	

LEGEND

- FULL DEPTH PAVEMENT CONSTRUCTION
- FULL DEPTH SHOULDER RECONSTRUCTION
- HMA PAVEMENT RESURFACING 4.25" & VARIES
- HMA SHOULDER RESURFACING, 2"

N

50' 0 50' 100'
SCALE: 1" = 50'

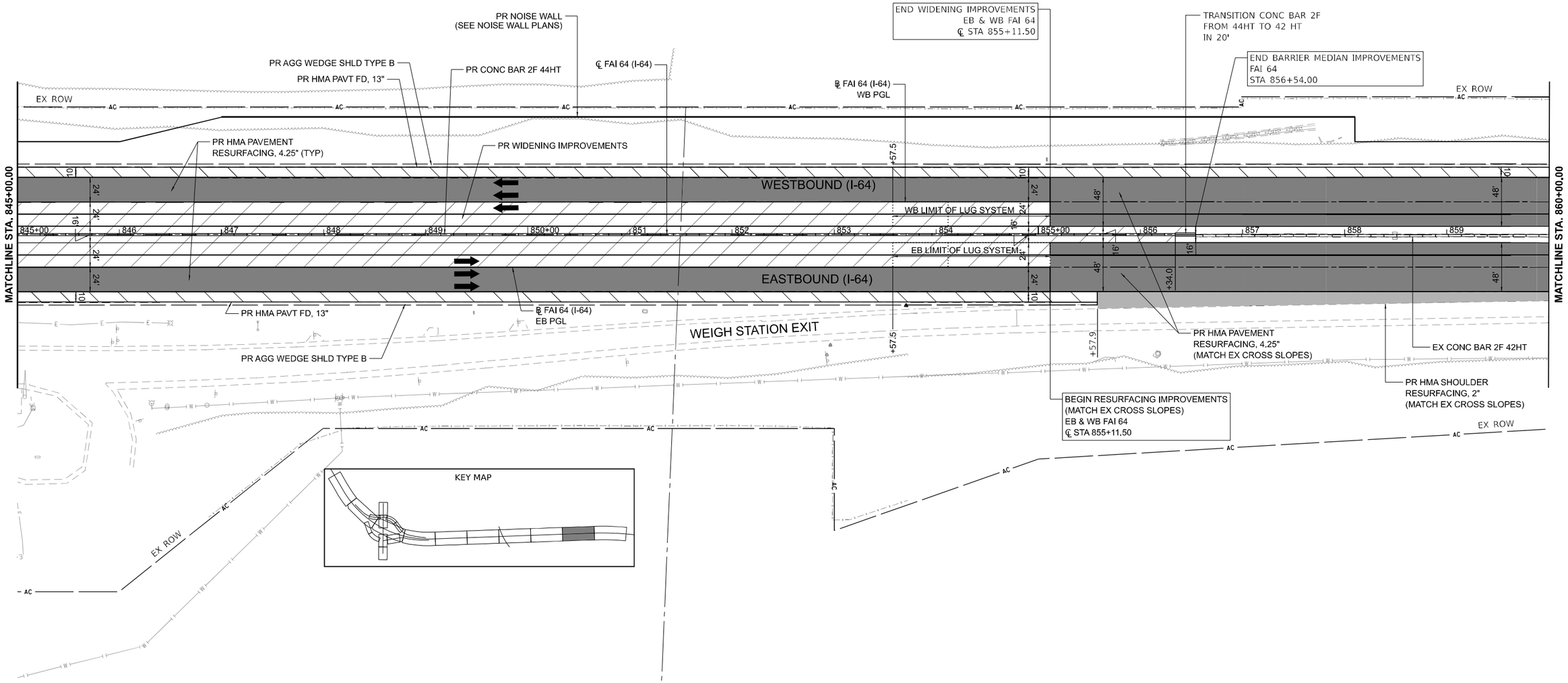

MODEL: I64 - 2
FILE NAME: J:\2020\0200698.10 - IDOT DB-PTB 196 Item 56 I-64 Widening\04_Drawings\DGN\CAD_Sheets\07 Plan and Profiles\D876K74-sht-PR-8.dgn

Farnsworth GROUP

USER NAME = rstaley	DESIGNED - RWS	REVISED -	
	DRAWN - MRA	REVISED -	
PLOT SCALE = 0.16666633 ' / in.	CHECKED - ERB	REVISED -	
PLOT DATE = 10/15/2024	DATE - 10/15/24	REVISED -	

STATE OF ILLINOIS
DEPARTMENT OF TRANSPORTATION

F.A.I. ROUTE 64 (I–64)
ROADWAY PLAN AND PROFILES

SCALE: 1"=50' | SHEET 17 OF 20 SHEETS | STA. 845+00.00 TO STA. 860+00.00

F.A.I RTE.	SECTION	COUNTY	TOTAL SHEETS	SHEET NO.
64	82-7WRS-2	ST CLAIR	691	124
		CONTRACT NO. 76K74		
	ILLINOIS	FED. AID PROJECT		

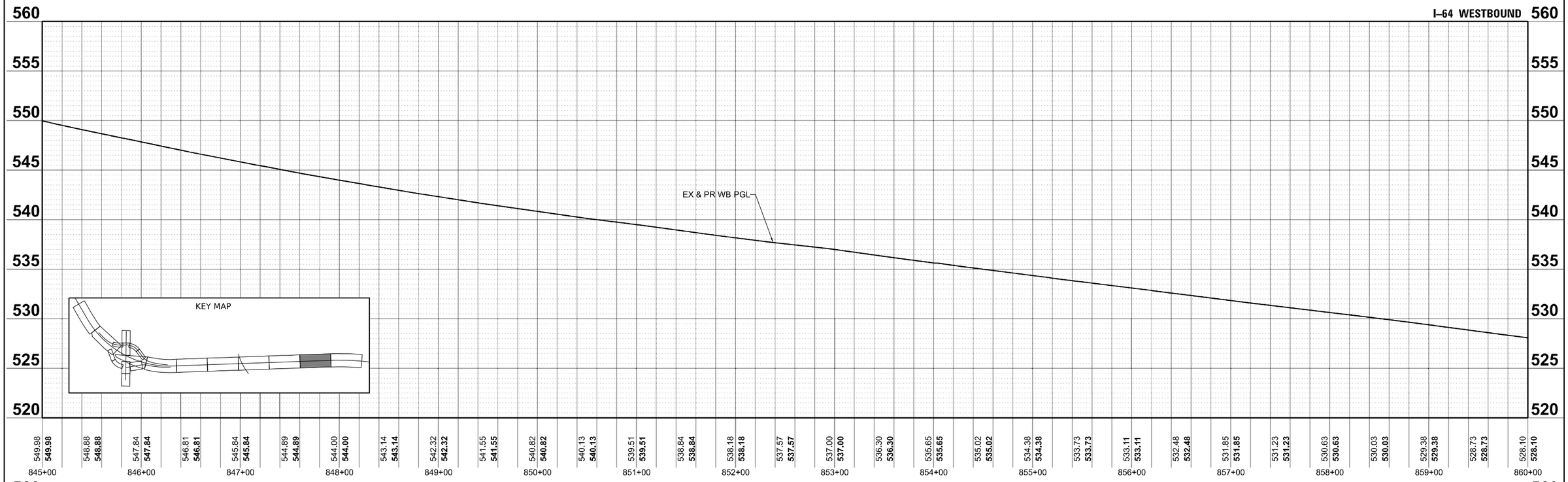

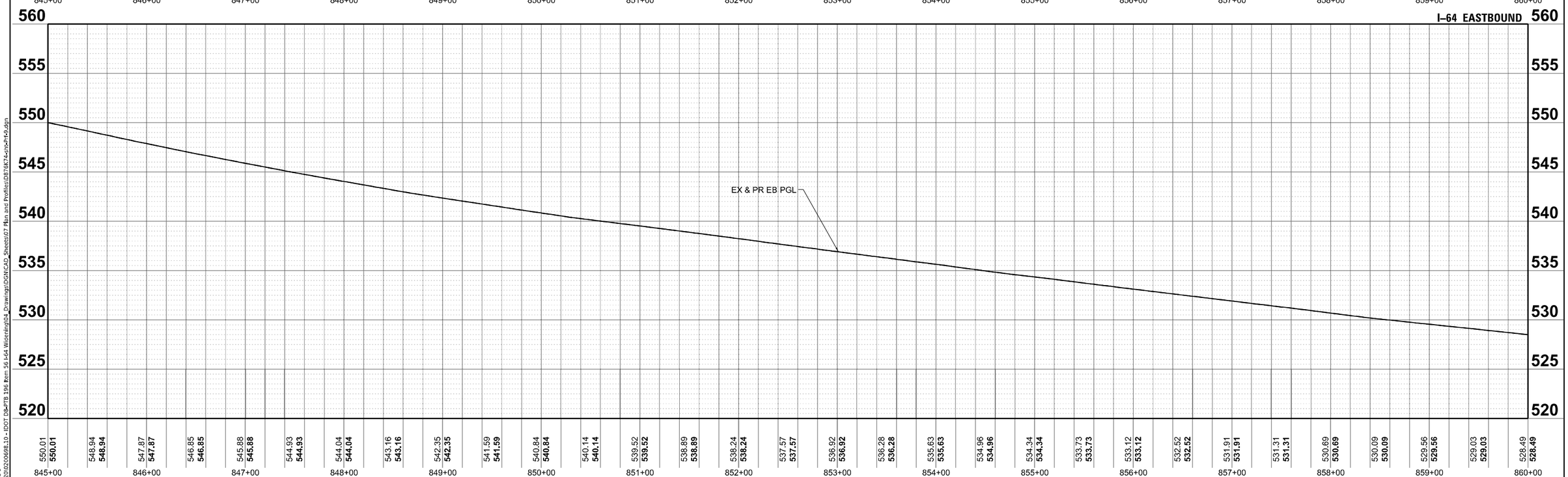

MODEL: I64 Profile-9
FILE NAME: J:\2020\0200698.10 - IDOT D8-PTB 196 Item 56 I64 Widening\04_Drawings\DGN\CAD_Sheets\07 Plan and Profiles\D876K74-sht-Pf-9.dgn

Farnsworth GROUP

USER NAME = rstaley	DESIGNED - GAC	REVISED -	
	DRAWN - MRA	REVISED -	
PLOT SCALE = 0.16666633 ' / in.	CHECKED - ERB	REVISED -	
PLOT DATE = 10/15/2024	DATE - 10/15/24	REVISED -	

STATE OF ILLINOIS
DEPARTMENT OF TRANSPORTATION

F.A.I. ROUTE 64 (I–64)
ROADWAY PLAN AND PROFILES

SCALE: 1"=50' | SHEET 18 OF 20 SHEETS | STA. 845+00.00 TO STA. 860+00.00

F.A.I RTE.	SECTION	COUNTY	TOTAL SHEETS	SHEET NO.
64	82-7WRS-2	ST CLAIR	691	125

CONTRACT NO. 76K74

ILLINOIS | FED. AID PROJECT

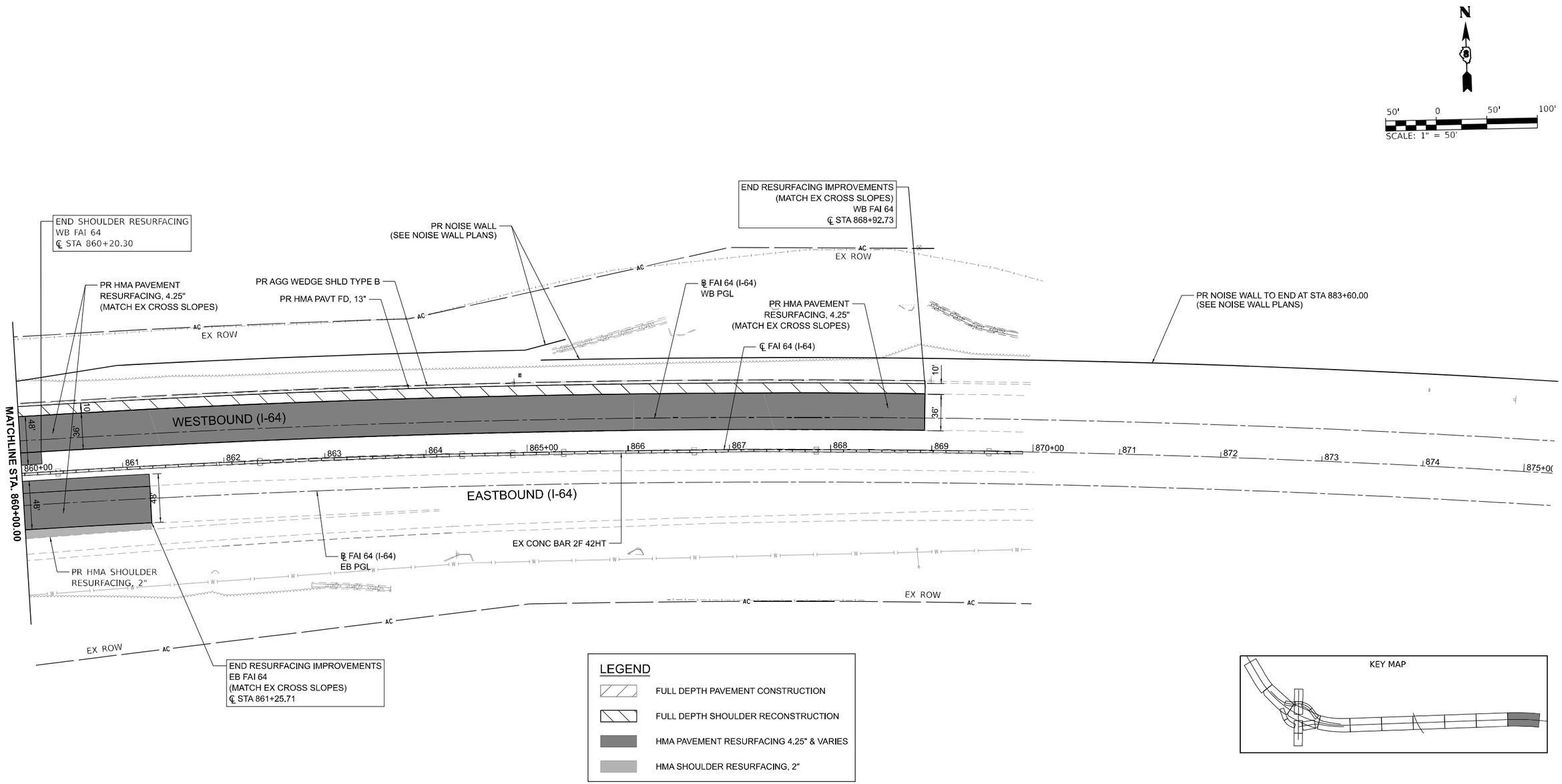

MODEL: I64 - 5
FILE NAME: J:\2020\0200698.10 - IDOT DB-PTB 196 Item 56 I-64 Wicenling\04_Drawings\DGN\CAD_Sheets\07 Plan and Profiles\0876K74-sht-PR-10.dgn

Farnsworth GROUP

USER NAME = rstaley	DESIGNED - RWS	REVISED -	
	DRAWN - MRA	REVISED -	
PLOT SCALE = 0.16666633 ' / in.	CHECKED - ERB	REVISED -	
PLOT DATE = 10/15/24	DATE - 10/15/24	REVISED -	

STATE OF ILLINOIS
DEPARTMENT OF TRANSPORTATION

F.A.I. ROUTE 64 (I–64)
ROADWAY PLAN AND PROFILES

SCALE: 1"=50' | SHEET 19 OF 20 SHEETS | STA. 860+00.00 TO STA. 868+92.73

F.A.I RTE.	SECTION	COUNTY	TOTAL SHEETS	SHEET NO.
64	82-7WRS-2	ST CLAIR	691	126
		CONTRACT NO. 76K74		
	ILLINOIS	FED. AID PROJECT		

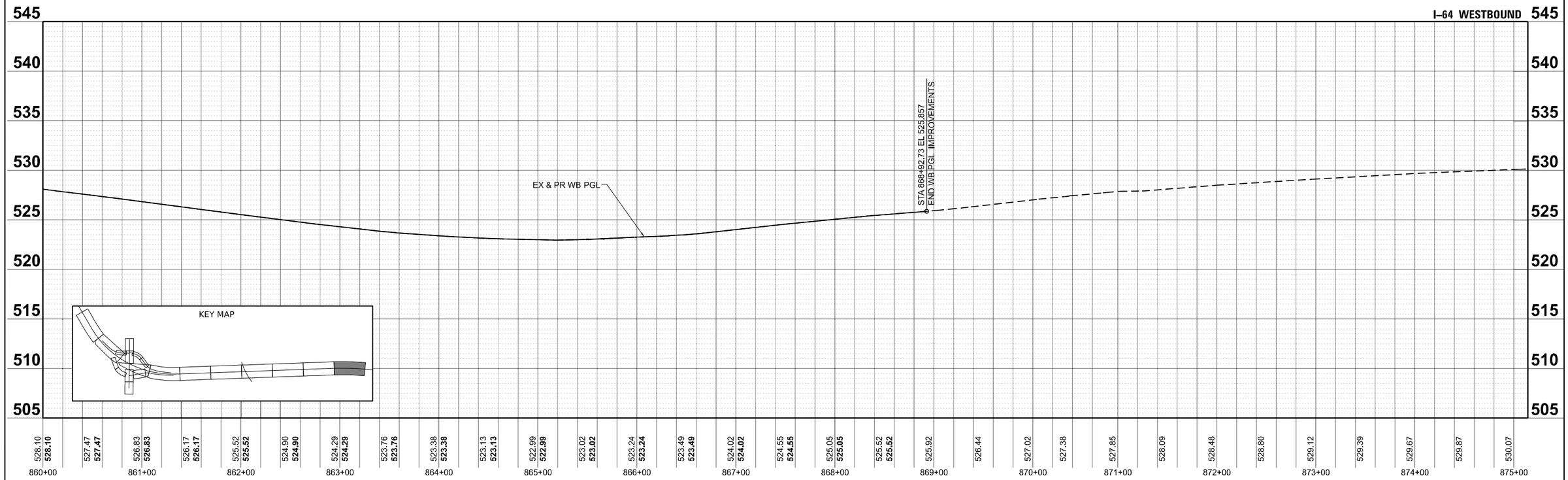

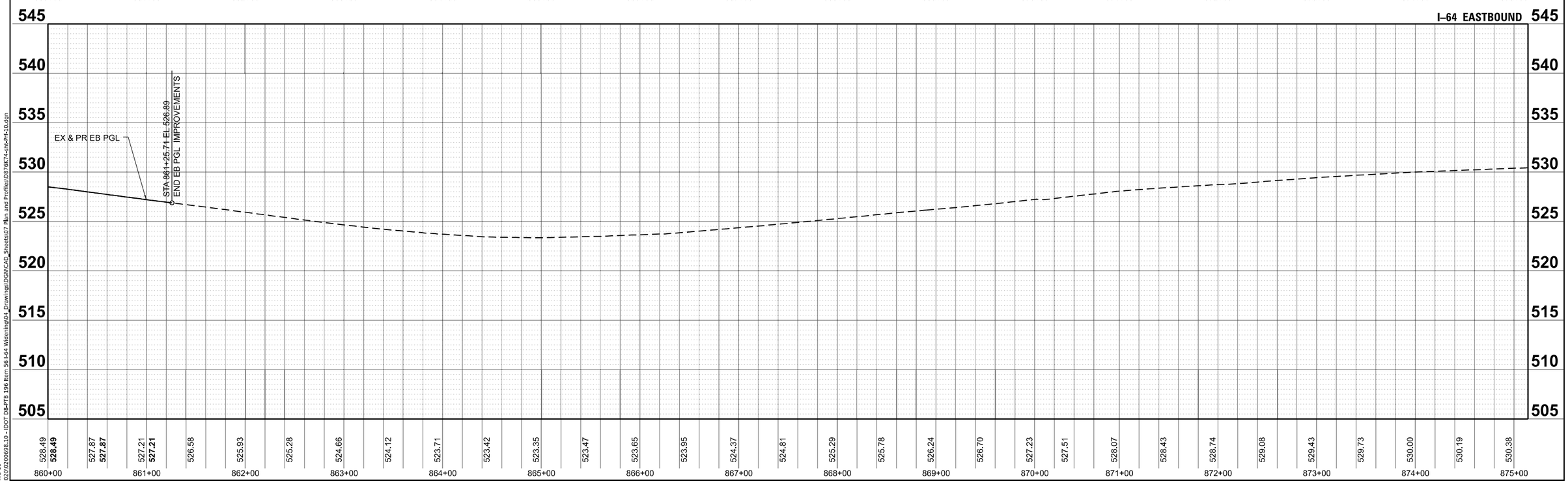

MODEL: I64 Profile-10
FILE NAME: J:\2020\020698.10 - IDOT D8-PTB 196 Item 56 I-64 Widening\04_Drawings\DGN\CAD_Sheets\07 Plan and Profiles\D876K74-sht-PR-10.dgn

Farnsworth GROUP

USER NAME = rstaley	DESIGNED - CEO	REVISED -	
	DRAWN - MRA	REVISED -	
PLOT SCALE = 0.16666633 ' / in.	CHECKED - ERB	REVISED -	
PLOT DATE = 10/15/2024	DATE - 10/15/24	REVISED -	

STATE OF ILLINOIS
DEPARTMENT OF TRANSPORTATION

F.A.I. ROUTE 64 (I–64)
ROADWAY PLAN AND PROFILES

SCALE: 1"=50' | SHEET 20 OF 20 SHEETS | STA. 860+00.00 TO STA. 875+00.00

F.A.I RTE.	SECTION	COUNTY	TOTAL SHEETS	SHEET NO.
64	82-7WRS-2	ST CLAIR	691	127

CONTRACT NO. 76K74

ILLINOIS | FED. AID PROJECT

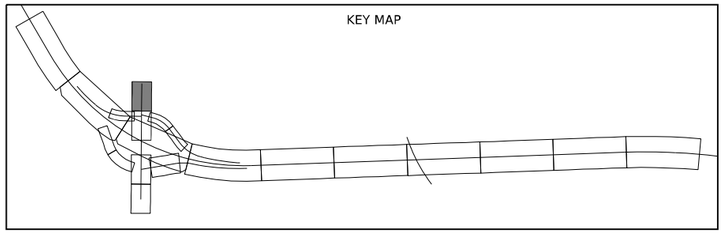

LEGEND

- FULL DEPTH PAVEMENT CONSTRUCTION
- FULL DEPTH SHOULDER RECONSTRUCTION
- HMA PAVEMENT RESURFACING 4.25" & VARIES
- HMA SHOULDER RESURFACING, 2"

0 20 40 60
SCALE IN FEET

NOTE:
1. A 35 SQ YD AREA OF STONE RIPRAP, CLASS A4 AND FILTER FABRIC SHALL BE PROVIDED AT ALL OUTLET LOCATIONS. SEE SCHEDULES FOR ADDITIONAL LOCATION INFORMATION.

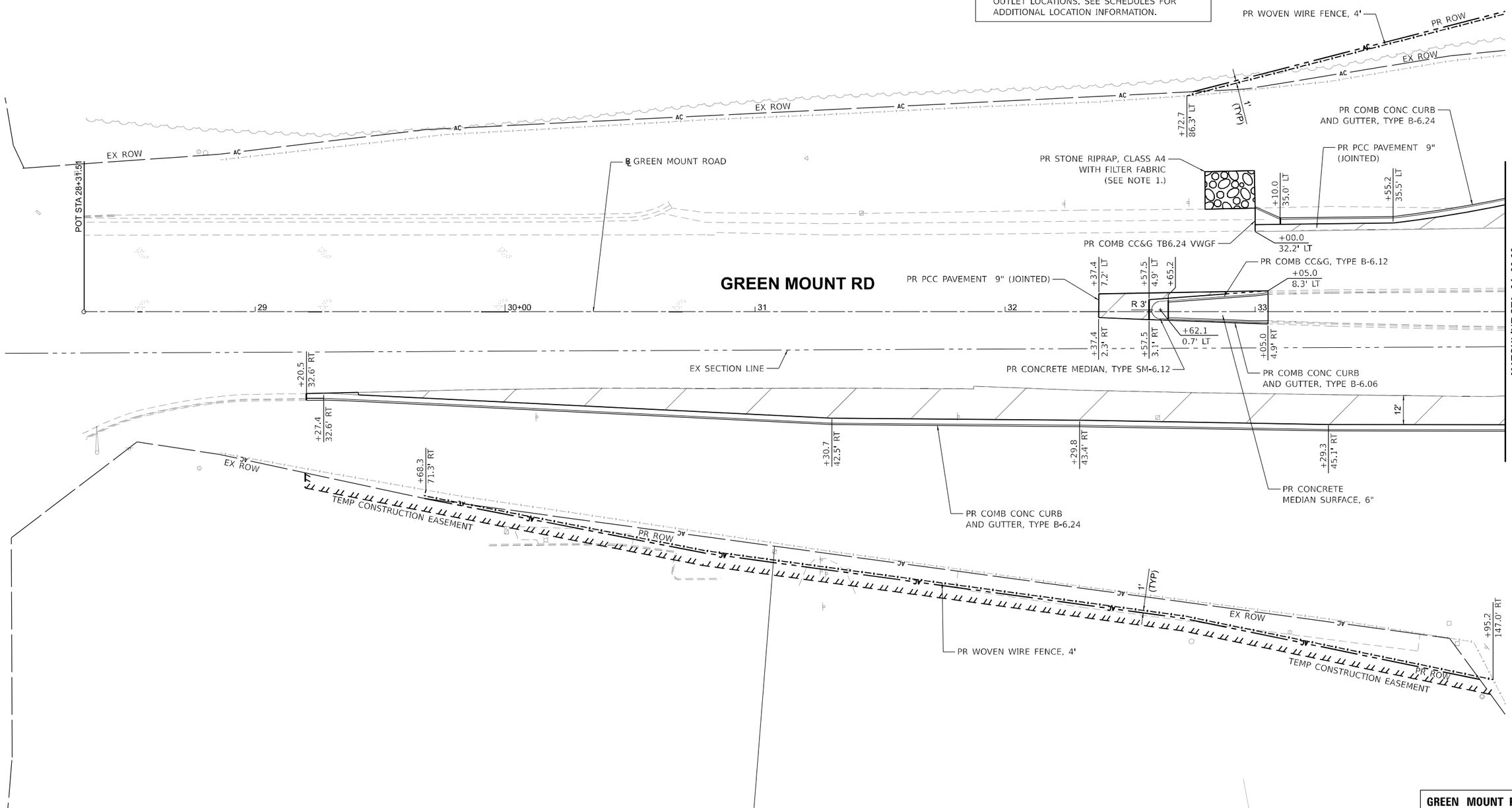

GREEN MOUNT ROAD

MODEL: GMR-Plan - Plan 1
FILE NAME: J:\2020\0200698.10 - IDOT D8-PTB 196 Rem 56 I-64 Widening\04_Drawings\DGN\CAD_Sheets\07 Plan and Profiles\D876K74-sht-dl-GMR-1.dgn

Farnsworth GROUP

USER NAME = rstaley	DESIGNED - RWS	REVISED -	
	DRAWN - RWS	REVISED -	
PLOT SCALE = 0.16666633 ' / in.	CHECKED - ERB	REVISED -	
PLOT DATE = 11/10/2024	DATE - 10/15/24	REVISED -	

STATE OF ILLINOIS
DEPARTMENT OF TRANSPORTATION

GREEN MOUNT ROAD
ROADWAY PLAN

SCALE: 1"=20' | SHEET 1 OF 4 SHEETS | STA. 28+31.51 TO STA. 34+00.00

F.A.I RTE.	SECTION	COUNTY	TOTAL SHEETS	SHEET NO.
64	82-7WRS-2	ST CLAIR	691	128
		CONTRACT NO. 76K74		
	ILLINOIS	FED. AID PROJECT		

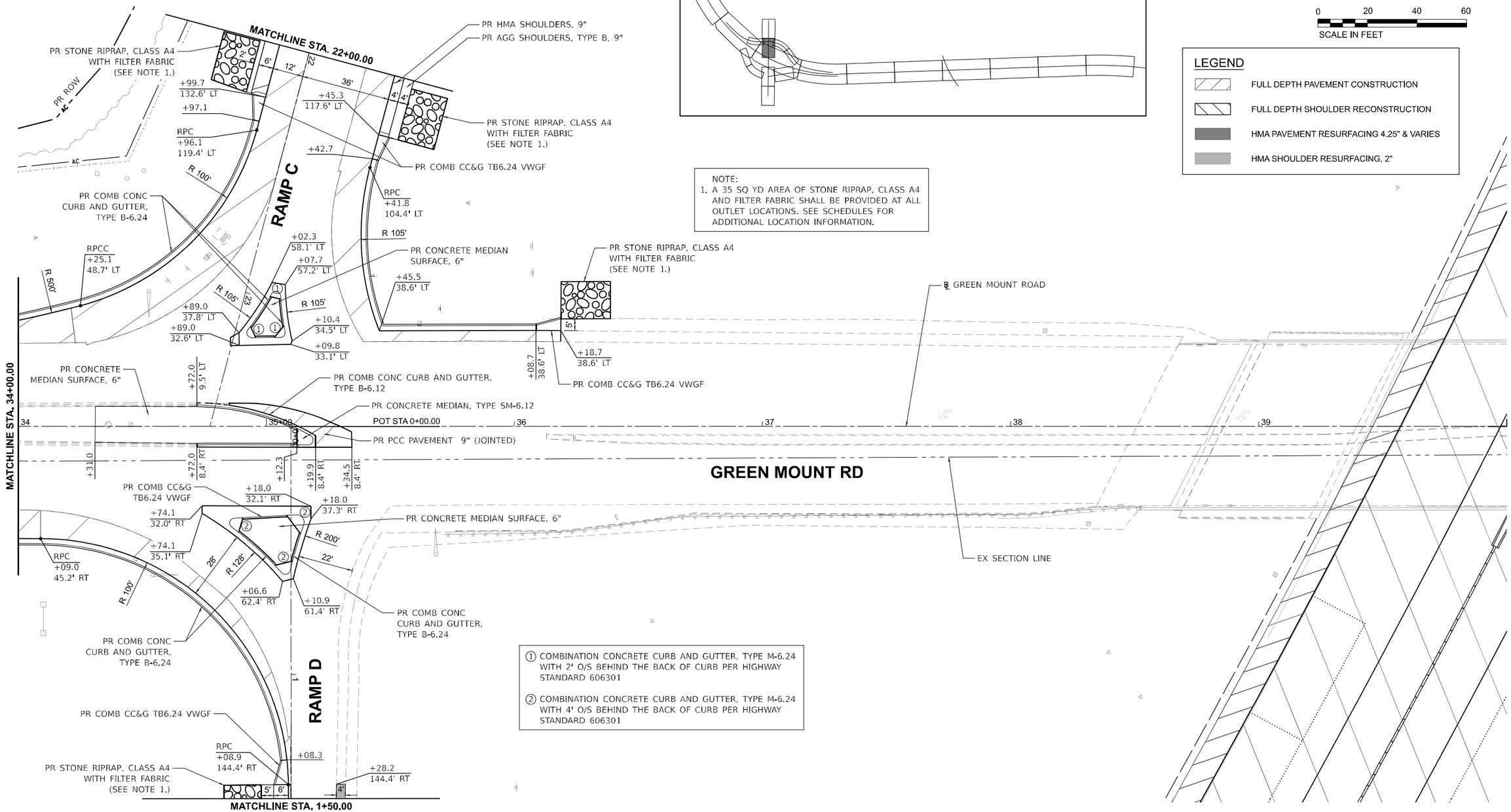

KEY MAP

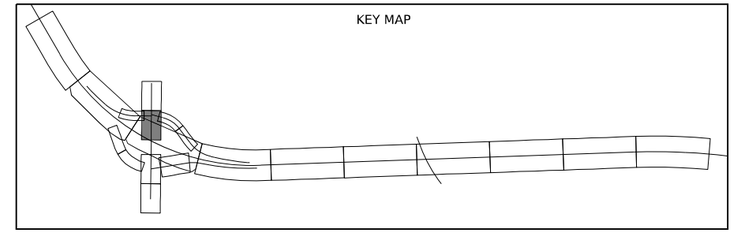

0 20 40 60
SCALE IN FEET

LEGEND

- FULL DEPTH PAVEMENT CONSTRUCTION
- FULL DEPTH SHOULDER RECONSTRUCTION
- HMA PAVEMENT RESURFACING 4.25" & VARIES
- HMA SHOULDER RESURFACING, 2"

NOTE:
1. A 35 SQ YD AREA OF STONE RIPRAP, CLASS A4 AND FILTER FABRIC SHALL BE PROVIDED AT ALL OUTLET LOCATIONS. SEE SCHEDULES FOR ADDITIONAL LOCATION INFORMATION.

① COMBINATION CONCRETE CURB AND GUTTER, TYPE M-6.24 WITH 2' O/S BEHIND THE BACK OF CURB PER HIGHWAY STANDARD 606301

② COMBINATION CONCRETE CURB AND GUTTER, TYPE M-6.24 WITH 4' O/S BEHIND THE BACK OF CURB PER HIGHWAY STANDARD 606301

MODEL: GMR-Plan - Plan 2
FILE NAME: p:\2020\0200698.10 - IDOT D8-PTB 196 Item 56 I-64 Widening\04_Drawings\DGN\CAD_Sheets\07 Plan and Profiles\D876K74-sht-pln-GMR-2.dgn

Farnsworth GROUP

USER NAME = rstaley	DESIGNED - RWS	REVISED -	
	DRAWN - RWS	REVISED -	
PLOT SCALE = 0.16666633 ' / in.	CHECKED - ERB	REVISED -	
PLOT DATE = 10/15/2024	DATE - 10/15/24	REVISED -	

STATE OF ILLINOIS
DEPARTMENT OF TRANSPORTATION

GREEN MOUNT ROAD
ROADWAY PLAN

SCALE: 1"=20' | SHEET 2 OF 4 SHEETS | STA. 34+00.00 TO STA. 40+00.00

GREEN MOUNT ROAD

F.A.I RTE.	SECTION	COUNTY	TOTAL SHEETS	SHEET NO.
64	82-7WRS-2	ST CLAIR	691	129

CONTRACT NO. 76K74

ILLINOIS | FED. AID PROJECT

LEGEND

- FULL DEPTH PAVEMENT CONSTRUCTION
- FULL DEPTH SHOULDER RECONSTRUCTION
- HMA PAVEMENT RESURFACING 4.25" & VARIES
- HMA SHOULDER RESURFACING, 2"

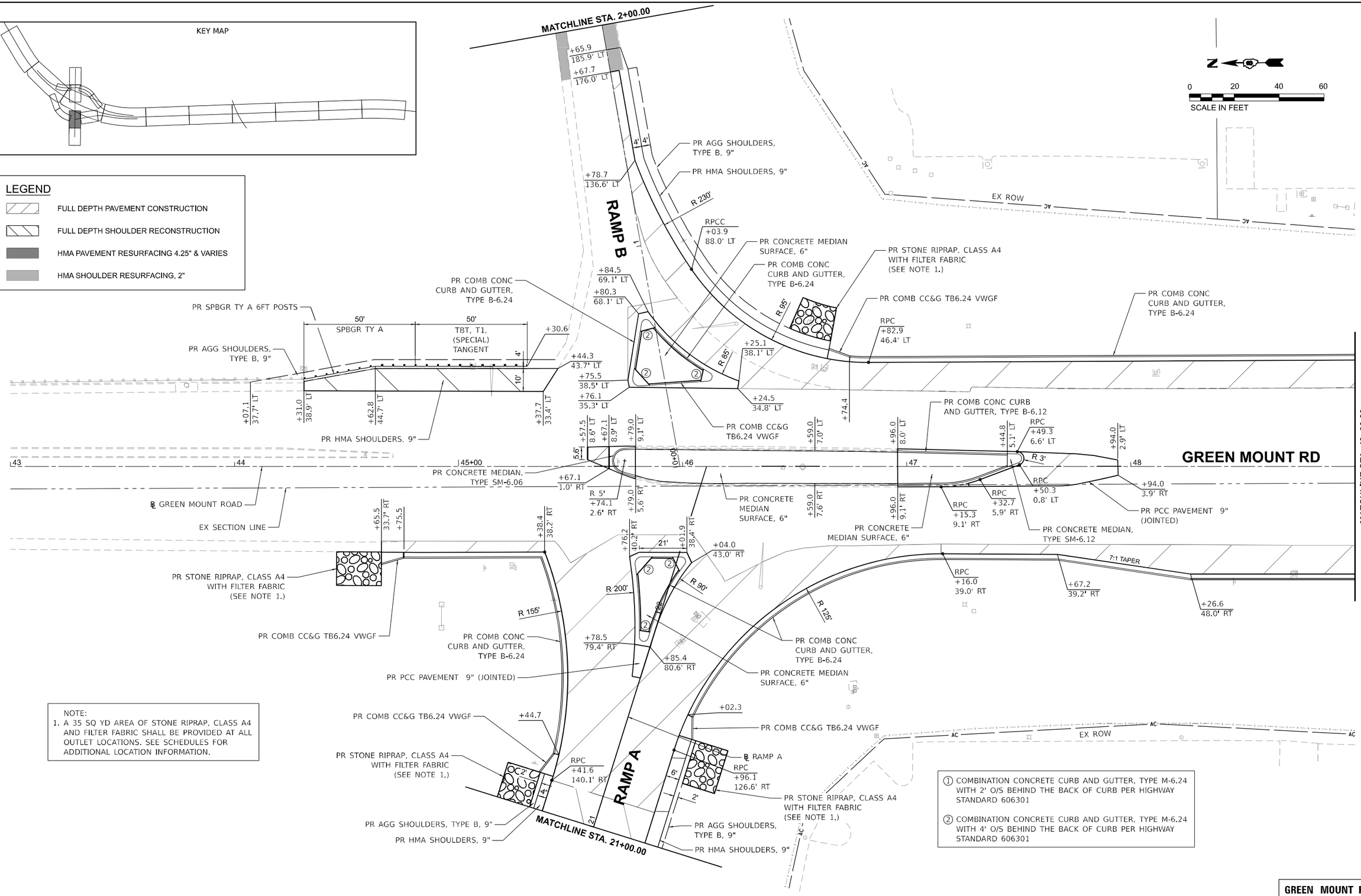

NOTE:
1. A 35 SQ YD AREA OF STONE RIPRAP, CLASS A4 AND FILTER FABRIC SHALL BE PROVIDED AT ALL OUTLET LOCATIONS. SEE SCHEDULES FOR ADDITIONAL LOCATION INFORMATION.

① COMBINATION CONCRETE CURB AND GUTTER, TYPE M-6.24 WITH 2' O/S BEHIND THE BACK OF CURB PER HIGHWAY STANDARD 606301

② COMBINATION CONCRETE CURB AND GUTTER, TYPE M-6.24 WITH 4' O/S BEHIND THE BACK OF CURB PER HIGHWAY STANDARD 606301

MODEL: GMR-Plan - Plan 3
FILE NAME: p:\2020\0020698.10 - IDOT D8-PTB 196 Item 56 I-64 Widening\04_Drawings\DGN\CAD_Sheets\07 Plan and Profiles\D876K74-sht-pln-GMR-3.dgn

Farnsworth GROUP

USER NAME = rstaley	DESIGNED - RWS	REVISED -	
	DRAWN - RWS	REVISED -	
PLOT SCALE = 0.16666633 ' / in.	CHECKED - ERB	REVISED -	
PLOT DATE = 10/15/2024	DATE - 10/15/24	REVISED -	

STATE OF ILLINOIS
DEPARTMENT OF TRANSPORTATION

GREEN MOUNT ROAD
ROADWAY PLAN

SCALE: 1"=20' | SHEET 3 OF 4 SHEETS | STA. 43+00.00 TO STA. 49+00.00

GREEN MOUNT ROAD

F.A.I RTE.	SECTION	COUNTY	TOTAL SHEETS	SHEET NO.
64	82-7WRS-2	ST CLAIR	691	130

CONTRACT NO. 76K74

ILLINOIS | FED. AID PROJECT

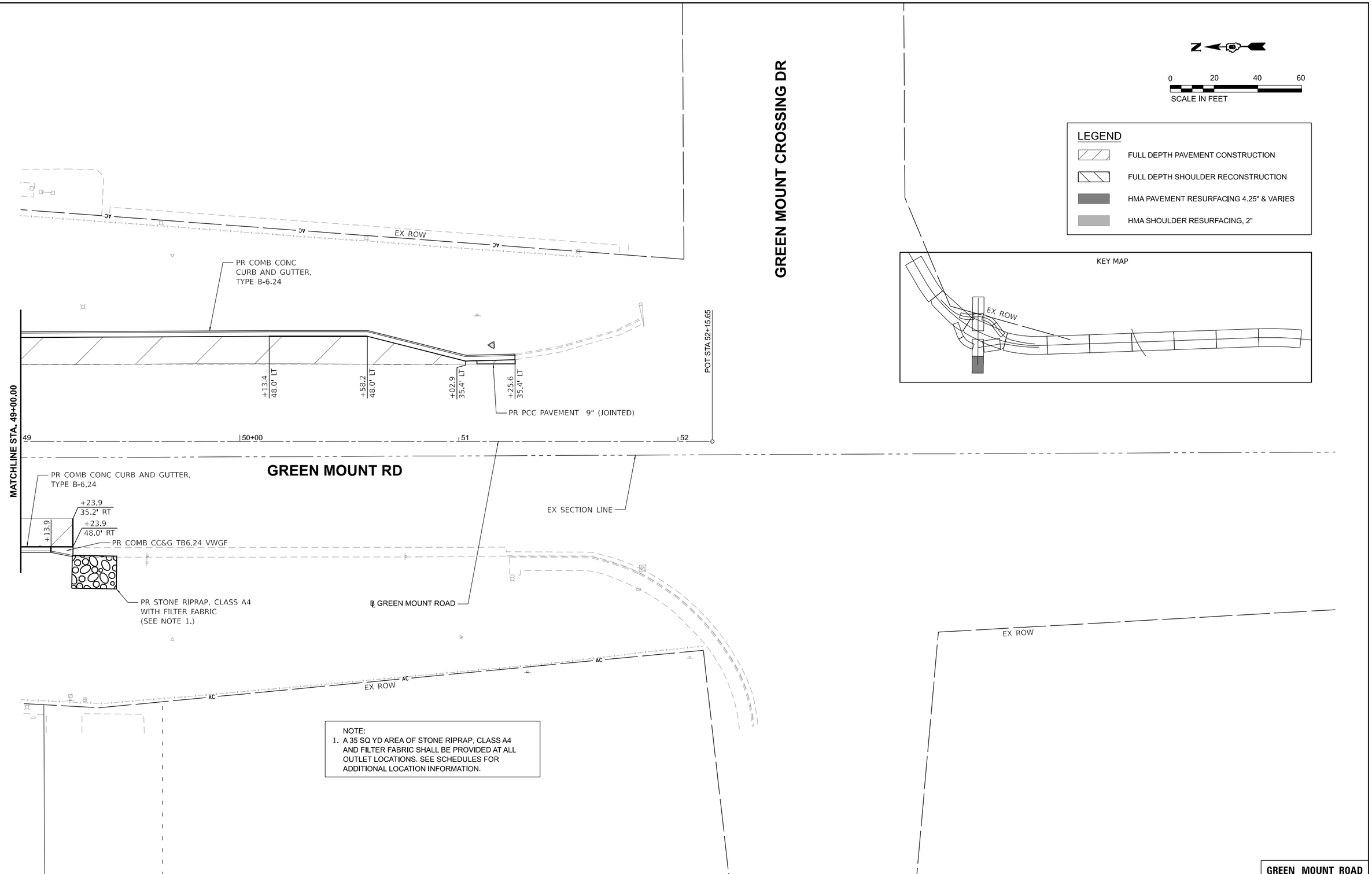

MODEL: GMR-Plan - Plan 4
FILE NAME: J:\2020\0200698.10 - IDOT D8-PTB 196 Item 56 I-64 Widening\04_Drawings\DGN\CAD_Sheets\07 Plan and Profiles\D876K74-sht-pln-GMR-4.dgn

Farnsworth GROUP

USER NAME = rstaley	DESIGNED - RWS	REVISED -	
	DRAWN - RWS	REVISED -	
PLOT SCALE = 0.16666633 ' / in.	CHECKED - ERB	REVISED -	
PLOT DATE = 10/15/2024	DATE - 10/15/24	REVISED -	

STATE OF ILLINOIS
DEPARTMENT OF TRANSPORTATION

GREEN MOUNT ROAD
ROADWAY PLAN

SCALE: 1"=20' | SHEET 4 OF 4 SHEETS | STA. 40+00.00 TO STA. 49+00.00

GREEN MOUNT ROAD

F.A.I RTE.	SECTION	COUNTY	TOTAL SHEETS	SHEET NO.
64	82-7WRS-2	ST CLAIR	691	131
		CONTRACT NO. 76K74		
	ILLINOIS	FED. AID PROJECT		

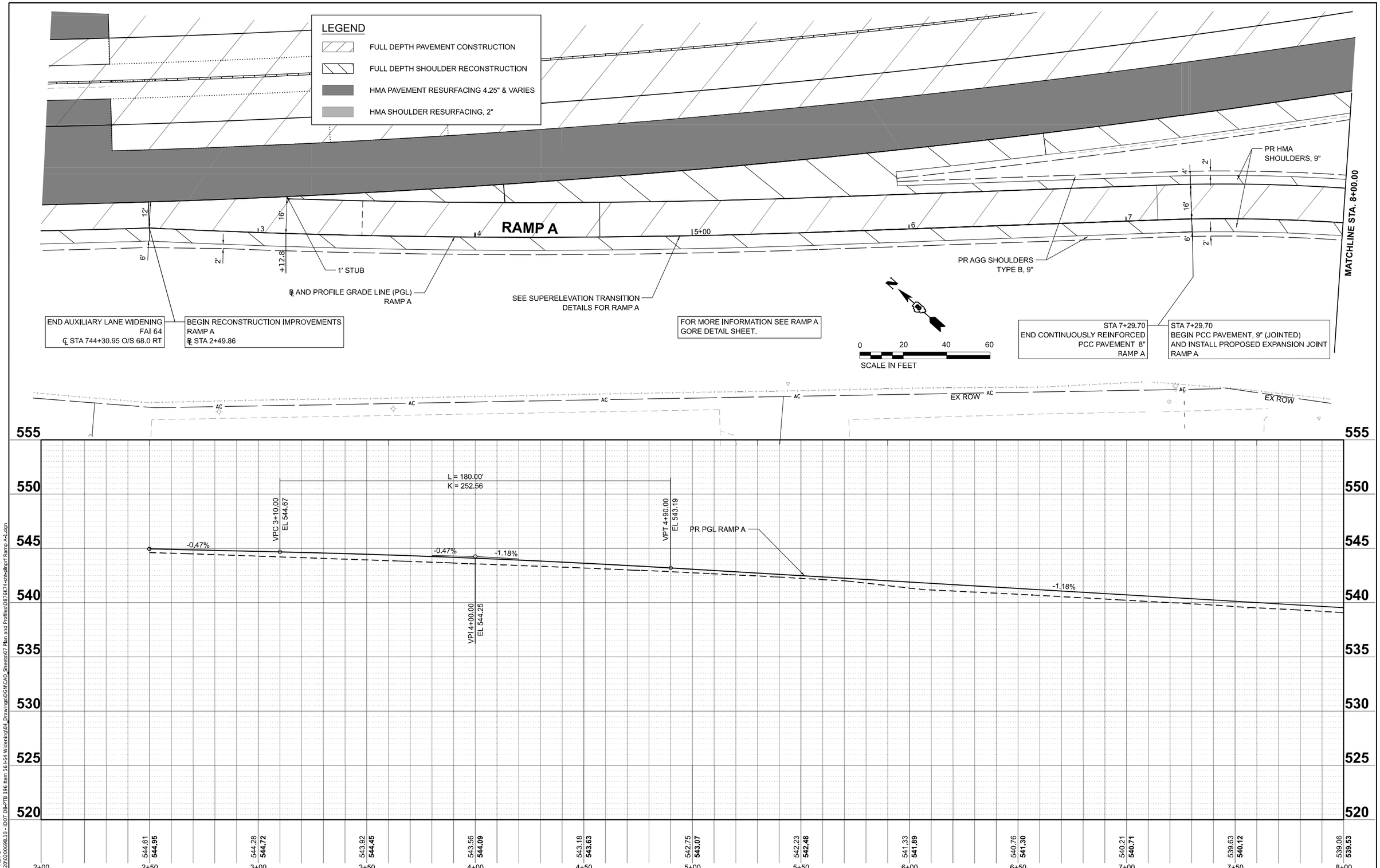

MODEL: RampA - Plan 1
FILE NAME: J:\2020\0200698.10 - IDOT DB-PTB 196 Rem 56 I-64 Widening\04_Drawings\DGNCAD_Sheets\07 Plan and Profiles\D876K74-sinkelharf Ramp A-1.dgn

Farnsworth GROUP

USER NAME = rstaley	DESIGNED - RWS	REVISED -	
	DRAWN - RWS	REVISED -	
PLOT SCALE = 0.16666633 ' / in.	CHECKED - ERB	REVISED -	
PLOT DATE = 10/15/2024	DATE - 10/15/24	REVISED -	

STATE OF ILLINOIS
DEPARTMENT OF TRANSPORTATION

RAMP A
ROADWAY PLAN AND PROFILE

SCALE: 1"=20' | SHEET 1 OF 4 SHEETS | STA. 2+49.86 TO STA. 8+00.00

F.A.I RTE.	SECTION	COUNTY	TOTAL SHEETS	SHEET NO.
64	82-7WRS-2	ST CLAIR	691	132
		CONTRACT NO. 76K74		
	ILLINOIS	FED. AID PROJECT		



MODEL: RampA - Plan 2
FILE NAME: J:\2020\0200698.10 - IDOT DB-PTB 196 Rem 56 I-64 Wisenling\04_Drawings\DGNCAD_Sheets\07 Plan and Profiles\D876K74-sinkelharf Ramp A-2.dgn

Farnsworth GROUP

USER NAME = rstaley	DESIGNED - RWS	REVISED -	
	DRAWN - RWS	REVISED -	
PLOT SCALE = 0.16666633 ' / in.	CHECKED - ERB	REVISED -	
PLOT DATE = 10/15/2024	DATE - 10/15/24	REVISED -	

STATE OF ILLINOIS
DEPARTMENT OF TRANSPORTATION

RAMP A
ROADWAY PLAN AND PROFILE

SCALE: 1"=20' | SHEET 2 OF 4 SHEETS | STA. 8+00.00 TO STA. 14+00.00

F.A.I RTE.	SECTION	COUNTY	TOTAL SHEETS	SHEET NO.
64	82-7WRS-2	ST CLAIR	691	133

CONTRACT NO. 76K74

ILLINOIS | FED. AID PROJECT

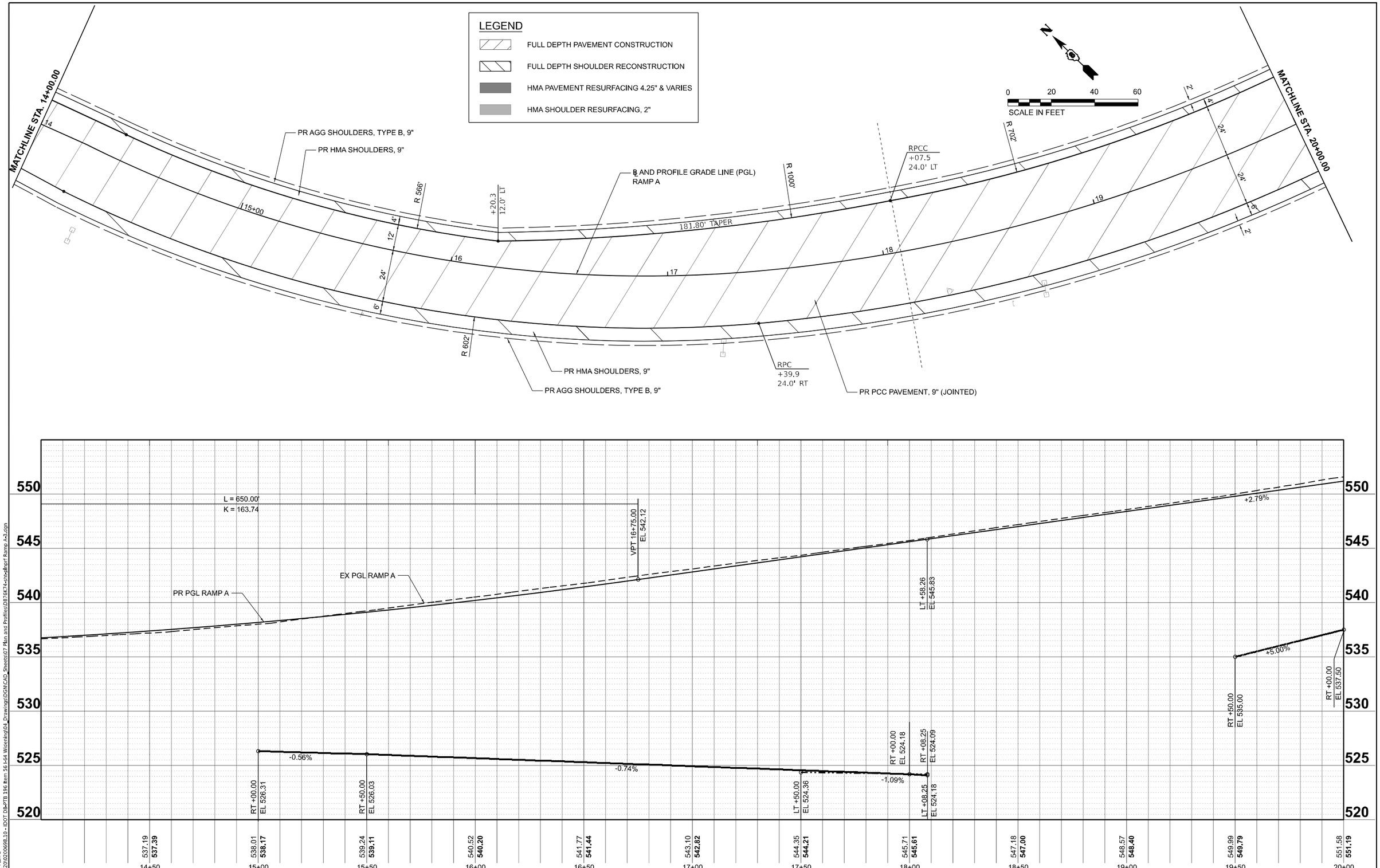

MODEL: RampA - Plan 3
FILE NAME: J:\2020\2020698.10 - IDOT D8-PTB 196 Rem 56 I-64 Wisenilng\04_Drawings\DGNCAD_Sheets\07 Plan and Profiles\D876K74-sinkelharf Ramp A-3.dgn

Farnsworth GROUP

USER NAME = rstaley	DESIGNED - RWS	REVISED -	
	DRAWN - RWS	REVISED -	
PLOT SCALE = 0.16666633 ' / in.	CHECKED - ERB	REVISED -	
PLOT DATE = 10/15/2024	DATE - 10/15/24	REVISED -	

STATE OF ILLINOIS
DEPARTMENT OF TRANSPORTATION

RAMP A
ROADWAY PLAN AND PROFILE

SCALE: 1"=20' | SHEET 3 OF 4 SHEETS | STA. 14+00.00 TO STA. 20+00.00

F.A.I RTE.	SECTION	COUNTY	TOTAL SHEETS	SHEET NO.
64	82-7WRS-2	ST CLAIR	691	134
		CONTRACT NO. 76K74		
		ILLINOIS	FED. AID PROJECT	

MODEL: RampA - Plan 4
FILE NAME: J:\2020\020068\10 - IDOT DB-PTB 196 Item 56 I-64 Wisenilog\04_Drawings\DGNCAD_Sheets\07 Plan and Profiles\D876K74-sheetprf Ramp A-4.dgn

Farnsworth GROUP

USER NAME = rstaley	DESIGNED - RWS	REVISED -	
	DRAWN - RWS	REVISED -	
PLOT SCALE = 0.16666633 ' / in.	CHECKED - ERB	REVISED -	
PLOT DATE = 10/15/2024	DATE - 10/15/24	REVISED -	

STATE OF ILLINOIS
DEPARTMENT OF TRANSPORTATION

RAMP A
ROADWAY PLAN AND PROFILE

SCALE: 1"=20' | SHEET 4 OF 4 SHEETS | STA. 20+00.00 TO STA. 21+34.24

F.A.I RTE.	SECTION	COUNTY	TOTAL SHEETS	SHEET NO.
64	82-7WRS-2	ST CLAIR	691	135
		CONTRACT NO. 76K74		
		ILLINOIS	FED. AID PROJECT	

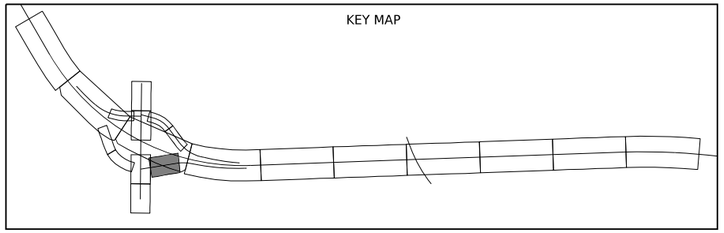

LEGEND

- FULL DEPTH PAVEMENT CONSTRUCTION
- FULL DEPTH SHOULDER RECONSTRUCTION
- HMA PAVEMENT RESURFACING 4.25" & VARIES
- HMA SHOULDER RESURFACING, 2"

N

0 20 40 60
SCALE IN FEET

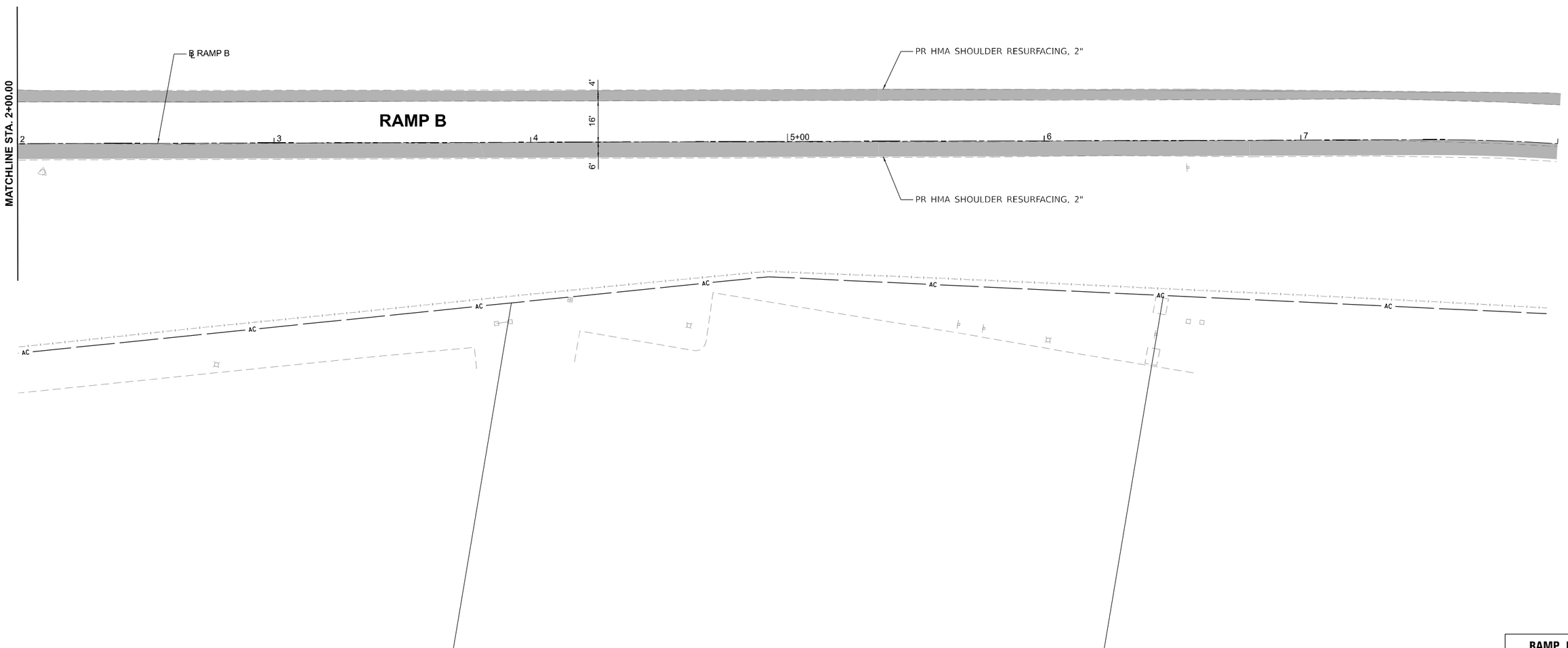

RAMP B

MODEL: RAMPB - Plan 8 [Sheet]
FILE NAME: J:\2020\0200698.10 - IDOT DB-PTB 196 Item 56 I-64 Widening\04_Drawings\DGN\CAD_Sheets\07 Plan and Profiles\D876K74-sht-ln Ramp B.dgn

Farnsworth GROUP

USER NAME = rstaley	DESIGNED - RWS	REVISED -	
	DRAWN - RWS	REVISED -	
PLOT SCALE = 0.16666633 ' / in.	CHECKED - ERB	REVISED -	
PLOT DATE = 10/15/2024	DATE - 10/15/24	REVISED -	

STATE OF ILLINOIS
DEPARTMENT OF TRANSPORTATION

RAMP B
ROADWAY PLAN

SCALE: 1"=20' | SHEET 1 OF 1 SHEETS | STA. 2+00.00 TO STA. 8+00.00

F.A.I RTE.	SECTION	COUNTY	TOTAL SHEETS	SHEET NO.
64	82-7WRS-2	ST CLAIR	691	136
		CONTRACT NO. 76K74		
	ILLINOIS	FED. AID PROJECT		

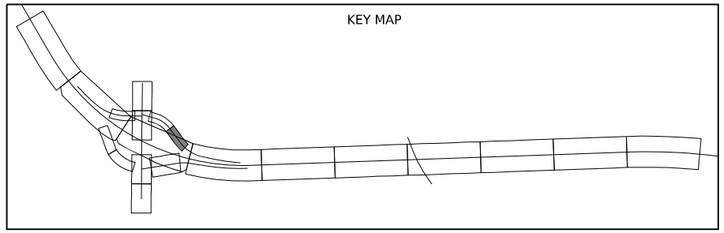

LEGEND

- FULL DEPTH PAVEMENT CONSTRUCTION
- FULL DEPTH SHOULDER RECONSTRUCTION
- HMA PAVEMENT RESURFACING 4.25" & VARIES
- HMA SHOULDER RESURFACING, 2"

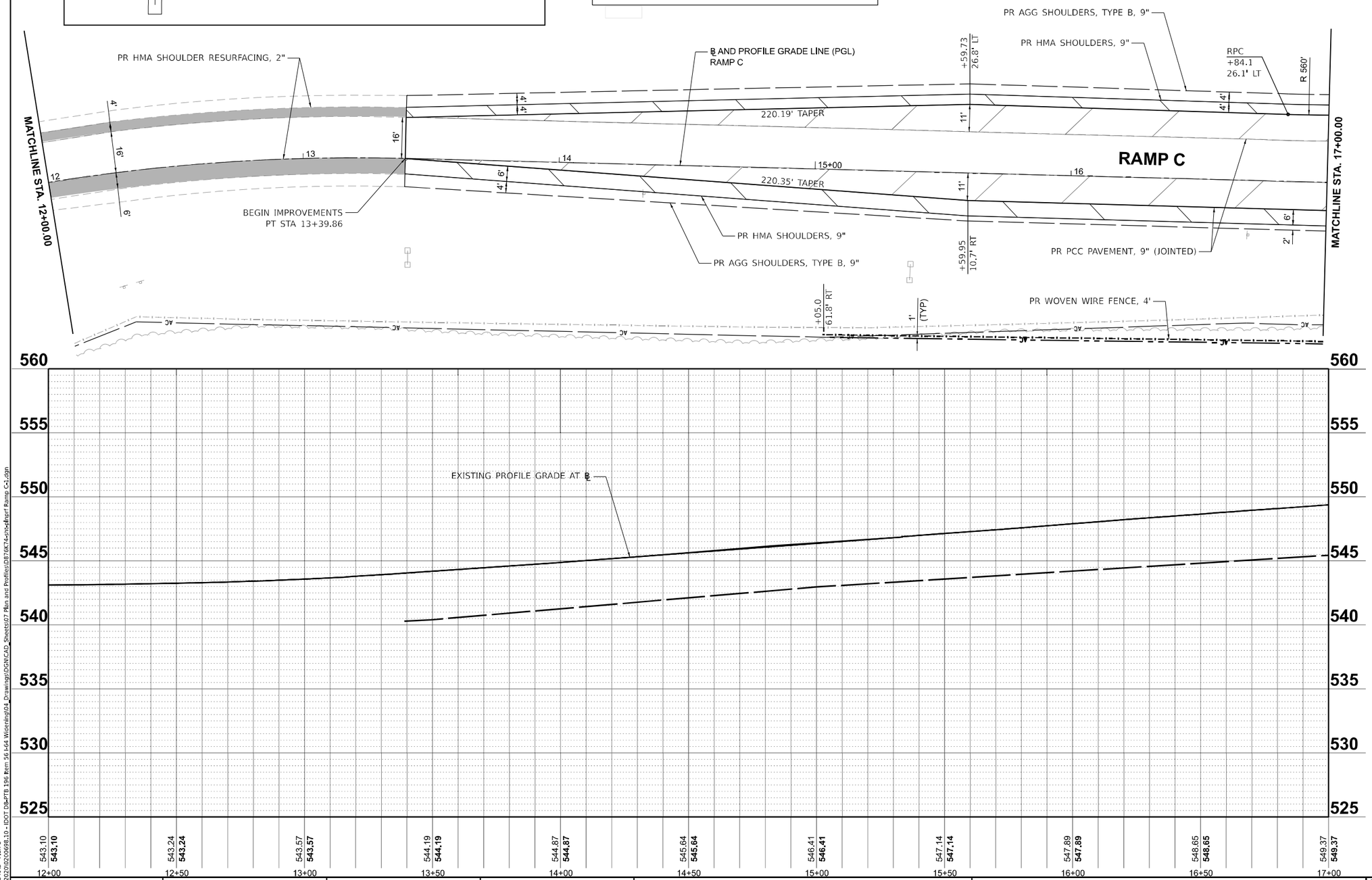

MODEL: RAMPC-KAS - Plan 1
FILE NAME: J:\2020\2020698.10 - IDOT DB-PTB 196 Rem 56 I-64 Wisenilo\04_Drawings\DGN\CAD-Sheets\07 Plan and Profiles\D876K74-sht-ehgrf Ramp C-1.dgn

Farnsworth GROUP

USER NAME = rstaley	DESIGNED - RWS	REVISED -	
	DRAWN - RWS	REVISED -	
PLOT SCALE = 0.16666633 ' / in.	CHECKED - ERB	REVISED -	
PLOT DATE = 11/10/2024	DATE - 10/15/24	REVISED -	

STATE OF ILLINOIS
DEPARTMENT OF TRANSPORTATION

RAMP C
ROADWAY PLAN AND PROFILES

SCALE: 1"=20' | SHEET 1 OF 2 SHEETS | STA. 13+39.86 TO STA. 17+00.00

RAMP C

F.A.I RTE.	SECTION	COUNTY	TOTAL SHEETS	SHEET NO.
64	82-7WRS-2	ST CLAIR	691	137

CONTRACT NO. 76K74

ILLINOIS | FED. AID PROJECT

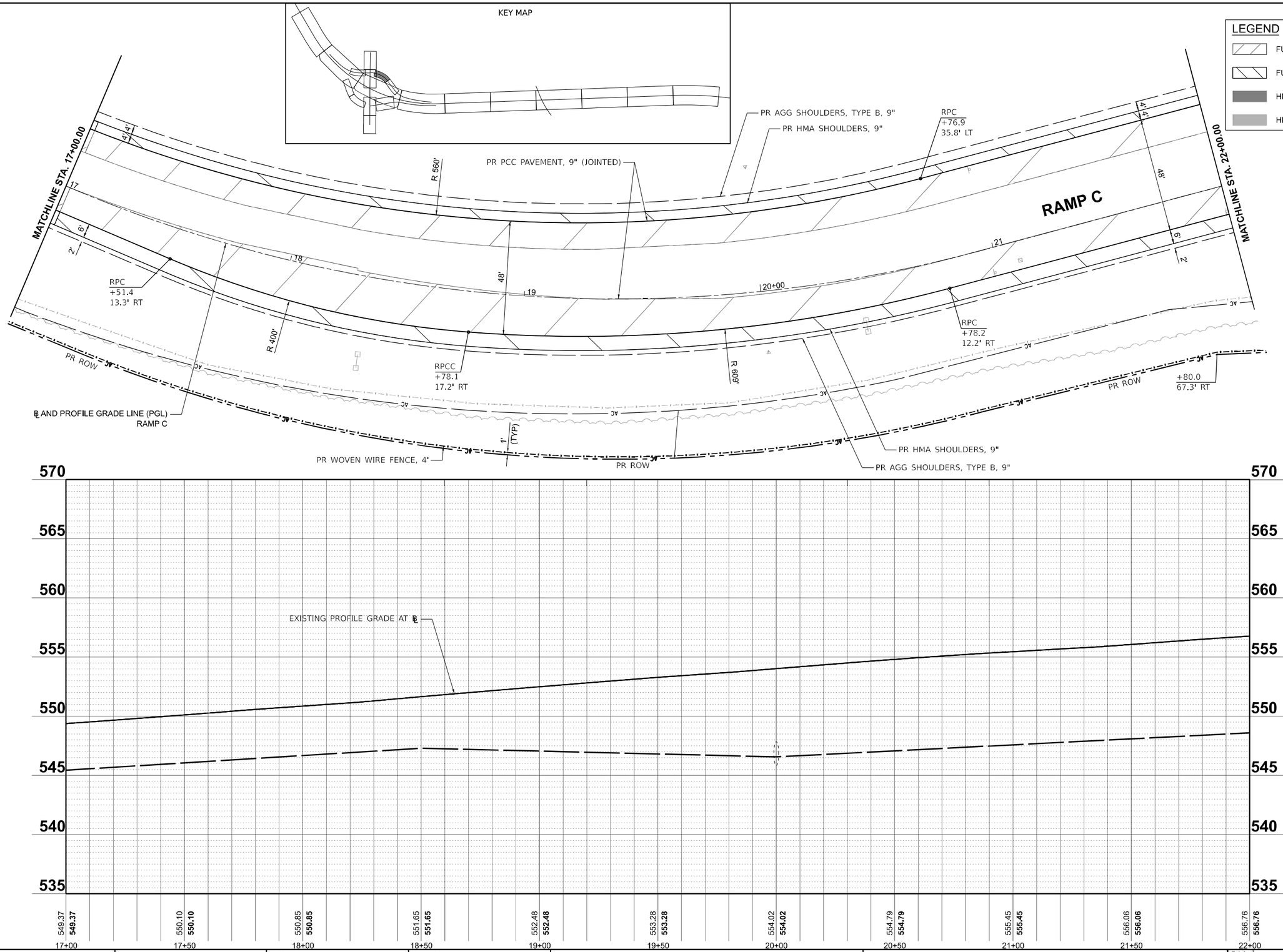

MODEL: RAMPC-KAS - Plan 2
FILE NAME: J:\2020\0200698.10 - IDOT D8-PTB 196 Item 56 I-64 Wisenilo\04_Drawings\DGN\CAD-Sheets\07 Plan and Profiles\D876K74-sht-ehgrf Ramp C-2.dgn

Farnsworth GROUP

USER NAME = rstaley	DESIGNED - RWS	REVISED -	
	DRAWN - RWS	REVISED -	
PLOT SCALE = 0.16666633 ' / in.	CHECKED - ERB	REVISED -	
PLOT DATE = 11/10/2024	DATE - 10/15/24	REVISED -	

STATE OF ILLINOIS
DEPARTMENT OF TRANSPORTATION

RAMP C
ROADWAY PLAN AND PROFILES

SCALE: 1"=20' | SHEET 2 OF 2 SHEETS | STA. 17+00.00 TO STA. 22+00.00

RAMP C

F.A.I RTE.	SECTION	COUNTY	TOTAL SHEETS	SHEET NO.
64	82-7WRS-2	ST CLAIR	691	138

CONTRACT NO. 76K74

ILLINOIS | FED. AID PROJECT

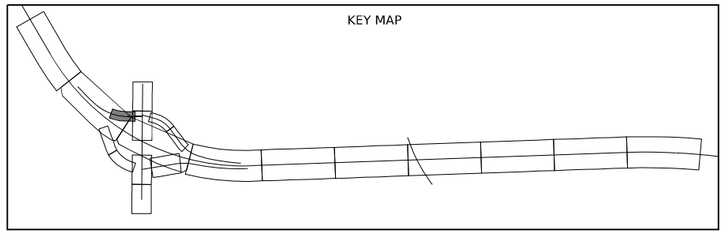

LEGEND

- FULL DEPTH PAVEMENT CONSTRUCTION
- FULL DEPTH SHOULDER RECONSTRUCTION
- HMA PAVEMENT RESURFACING 4.25" & VARIES
- HMA SHOULDER RESURFACING, 2"

N

0 20 40 60

SCALE IN FEET

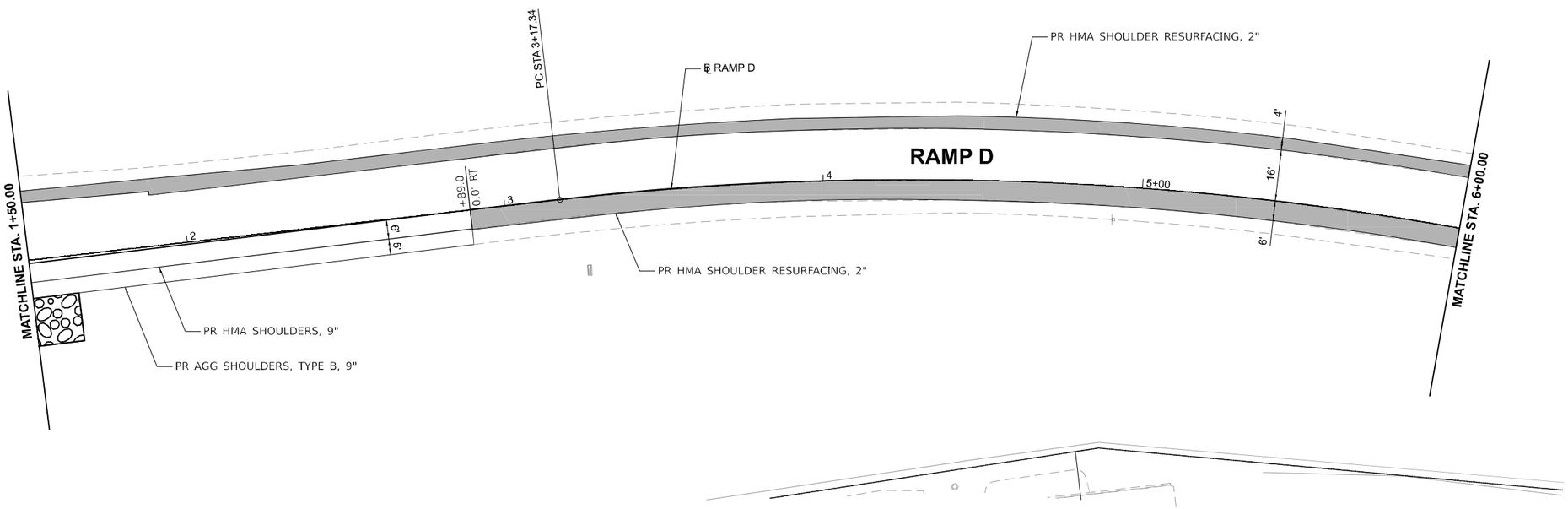

RAMP D

USER NAME = rstaley	DESIGNED - RWS	REVISED -	
	DRAWN - RWS	REVISED -	
PLOT SCALE = 0.16666633 ' / in.	CHECKED - ERB	REVISED -	
PLOT DATE = 10/15/2024	DATE - 10/15/24	REVISED -	

Farnsworth GROUP

STATE OF ILLINOIS
DEPARTMENT OF TRANSPORTATION

RAMP D
ROADWAY PLAN

SCALE: 1"=20' | SHEET 1 OF 1 SHEETS | STA. 1+50.00 TO STA. 6+00.00

F.A.I RTE.	SECTION	COUNTY	TOTAL SHEETS	SHEET NO.
64	82-7WRS-2	ST CLAIR	691	139
		CONTRACT NO. 76K74		
		ILLINOIS	FED. AID PROJECT	

MODEL: RAMP D - Plan 1
FILE NAME: J:\2020\0200698.10 - IDOT DB-PTB 196 Item 56 I-64 Wicenling\04_Drawings\DGN\CAD_Sheets\07 Plan and Profiles\0876K74-sht-pln Ramp D.dgn

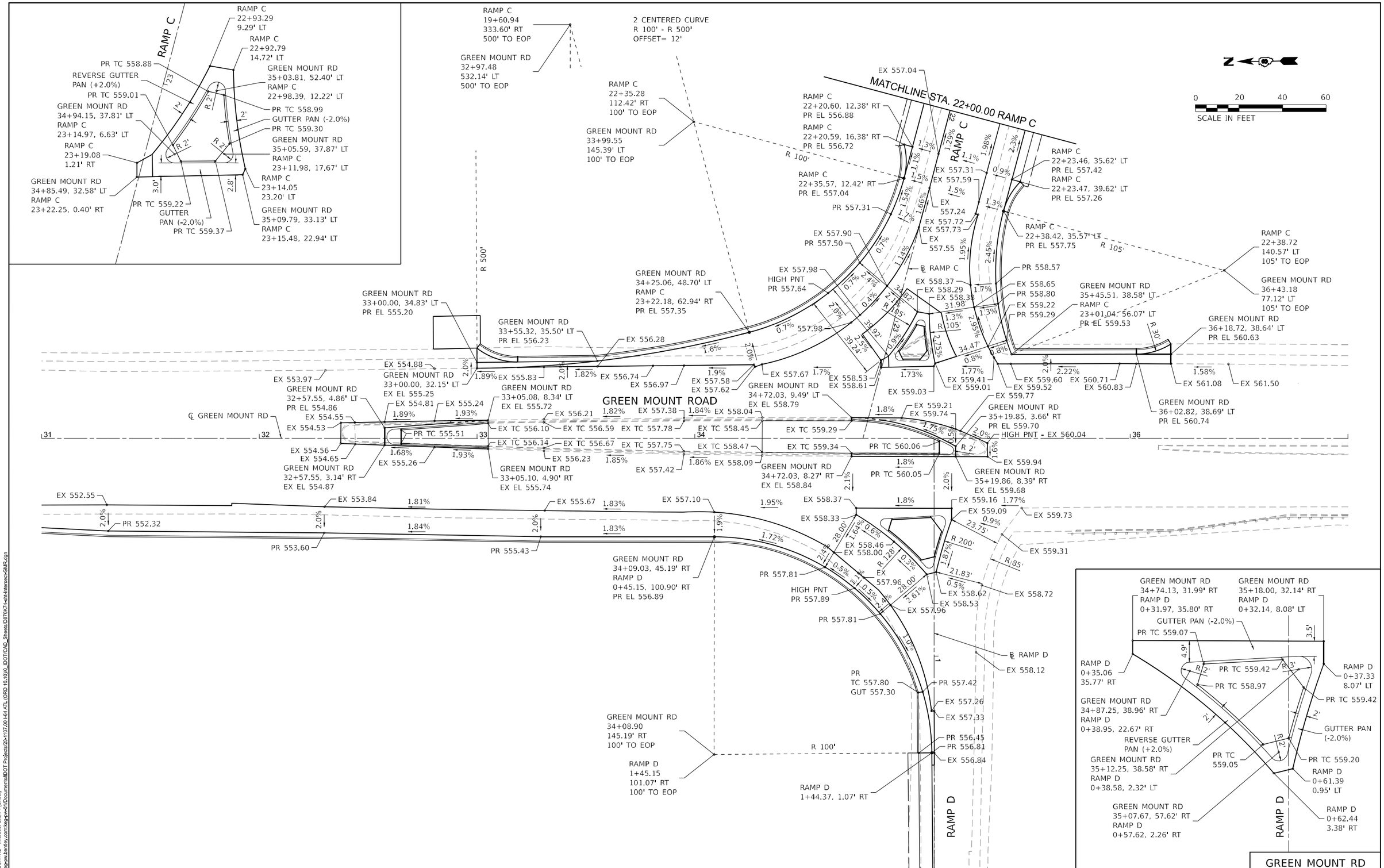

MODEL: GREENMOUNTRD - Intersec-04MR-I [Sheet]
FILE NAME: pw://ingeopw.bentley.com:ingeopw01/Documents/IDOT Projects/23-1107.00 I-64 ATL (ORD 10.10)/0_IDOT/CAD_Sheets/D876K74-4th-Intersec-04MR.dgn

Kaskaskia Engineering Group, LLC
209 E. Main St., Suite 101, Belleville, Illinois 62220
618.233.8877 phone
618.233.8877 fax
www.kaskaskiaeng.com
PROFESSIONAL DESIGN FIRM
Illinois Professional Design Firm
Professional Engineering Group
LICENSE NO. 184.001993
EXPIRES 30-SEPTEMBER-2026

USER NAME = rjo	DESIGNED - RJO	REVISED -	
	DRAWN - RJO	REVISED -	
PLOT SCALE = 0.16666633 ' / in.	CHECKED - EJL	REVISED -	
PLOT DATE = 9/11/2024	DATE - 3/11/2024	REVISED -	

STATE OF ILLINOIS
DEPARTMENT OF TRANSPORTATION

GREEN MOUNT ROAD
INTERSECTION DETAIL

SCALE: 1"=20' | SHEET 1 OF 2 SHEETS | STA. 31+00.00 TO STA. 37+00.00

F.A.I. RTE.	SECTION	COUNTY	TOTAL SHEETS	SHEET NO.
64	82-7WRS-2	ST. CLAIR	691	140

CONTRACT NO. 76K74

ILLINOIS | FED. AID PROJECT

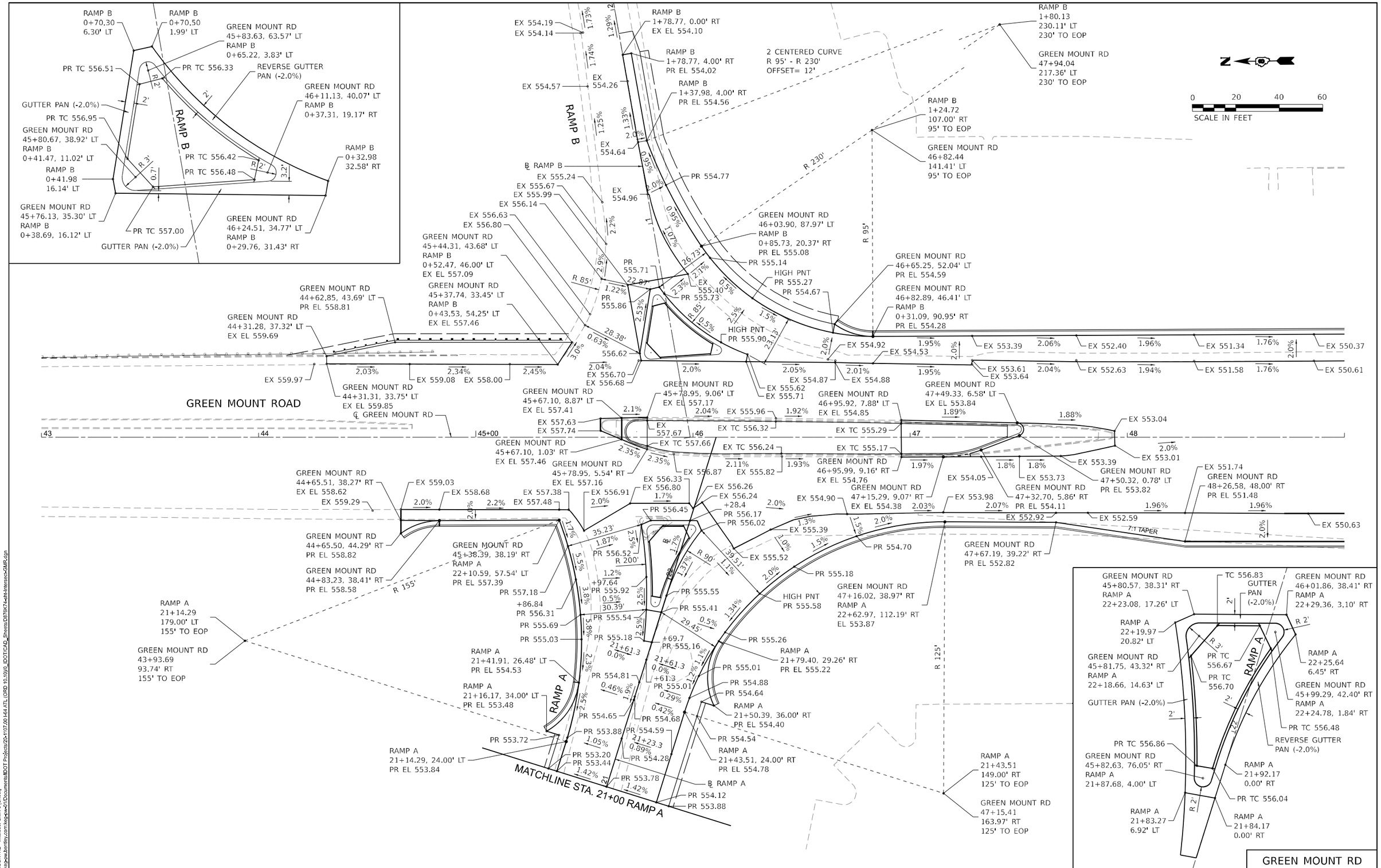

MODEL: GREENMOUNTRD - Intersec4-GMR-3 [Sheet]
FILE NAME: pw://ksgpw.bentley.com:ksgpw-01/Documents/IDOT Projects/25-1107.00 I-64 ATL (ORD 10.10)/9_IDOT/CAD_Sheets/D876K74-sht-Intersec4-GMR.dgn

Kaskaskia Engineering Group, LLC
208 E. Main St., Suite 300
Belleville, Illinois 62220
618.233.8677 phone
618.233.8678 fax
www.kaskaskiaeng.com
PROFESSIONAL REGISTRATIONS — LICENSE NO.
Illinois Professional Design Firm — 184.001733
Professional Engineering Group — 20-5500595

USER NAME = rjo	DESIGNED - RJO	REVISED -	
	DRAWN - RJO	REVISED -	
PLOT SCALE = 0.16666633 ' / in.	CHECKED - EJL	REVISED -	
PLOT DATE = 10/7/2024	DATE - 3/11/2024	REVISED -	

STATE OF ILLINOIS
DEPARTMENT OF TRANSPORTATION

GREEN MOUNT ROAD
INTERSECTION DETAIL

SCALE: 1"=20' | SHEET 2 OF 2 SHEETS | STA. 43+00.00 TO STA. 49+00.00

F.A.I. RTE.	SECTION	COUNTY	TOTAL SHEETS	SHEET NO.
64	82-7WRS-2	ST. CLAIR	691	141

CONTRACT NO. 76K74

ILLINOIS | FED. AID PROJECT

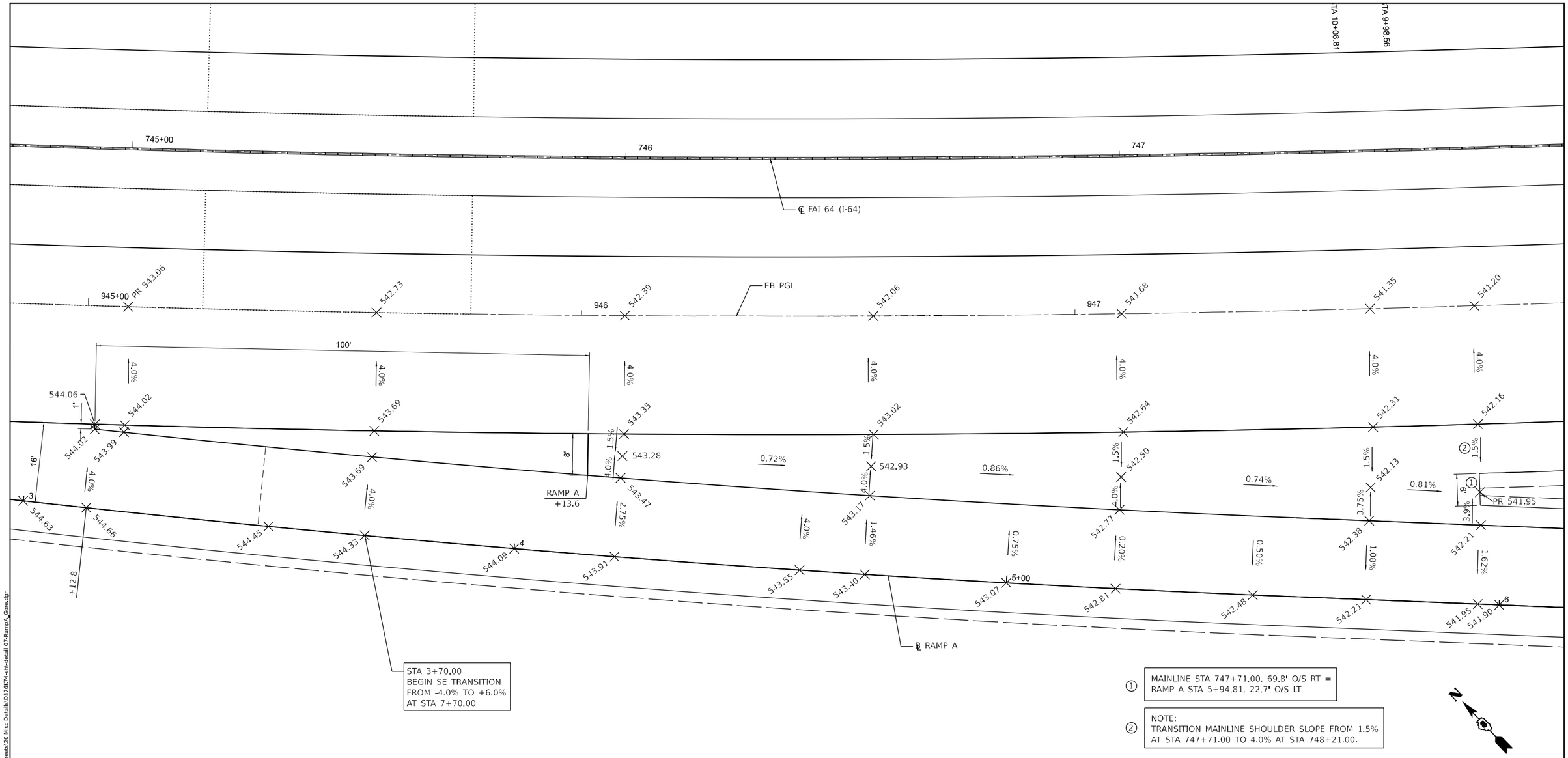

GORE DETAIL - RAMP A

SCALE = 1" - 10'

MODEL: Ramp A Gore [Sheet]
FILE NAME: I:\2020\2020698.10 - IDOT D8-PTB 196 Item 56 I-64 Widening\04_Drawings\DGN\CAD_Sheets\20 Misc Details\D876K74-sht-detail 07-RampA_Gore.dgn

Farnsworth GROUP

USER NAME = rstaley	DESIGNED - RWS	REVISED -	
	DRAWN - RWS	REVISED -	
PLOT SCALE = 0.16666633 ' / in.	CHECKED - ERB	REVISED -	
PLOT DATE = 10/15/2024	DATE - 10/15/24	REVISED -	

STATE OF ILLINOIS
DEPARTMENT OF TRANSPORTATION

F.A.I. ROUTE 64 (I–64)
GORE DETAIL – RAMP A

SCALE: 1" = 10' | SHEET 1 OF 1 SHEETS | STA. TO STA.

F.A.I RTE.	SECTION	COUNTY	TOTAL SHEETS	SHEET NO.
64	82-7WRS-2	ST CLAIR	691	142
		CONTRACT NO. 76K74		
	ILLINOIS	FED. AID PROJECT		

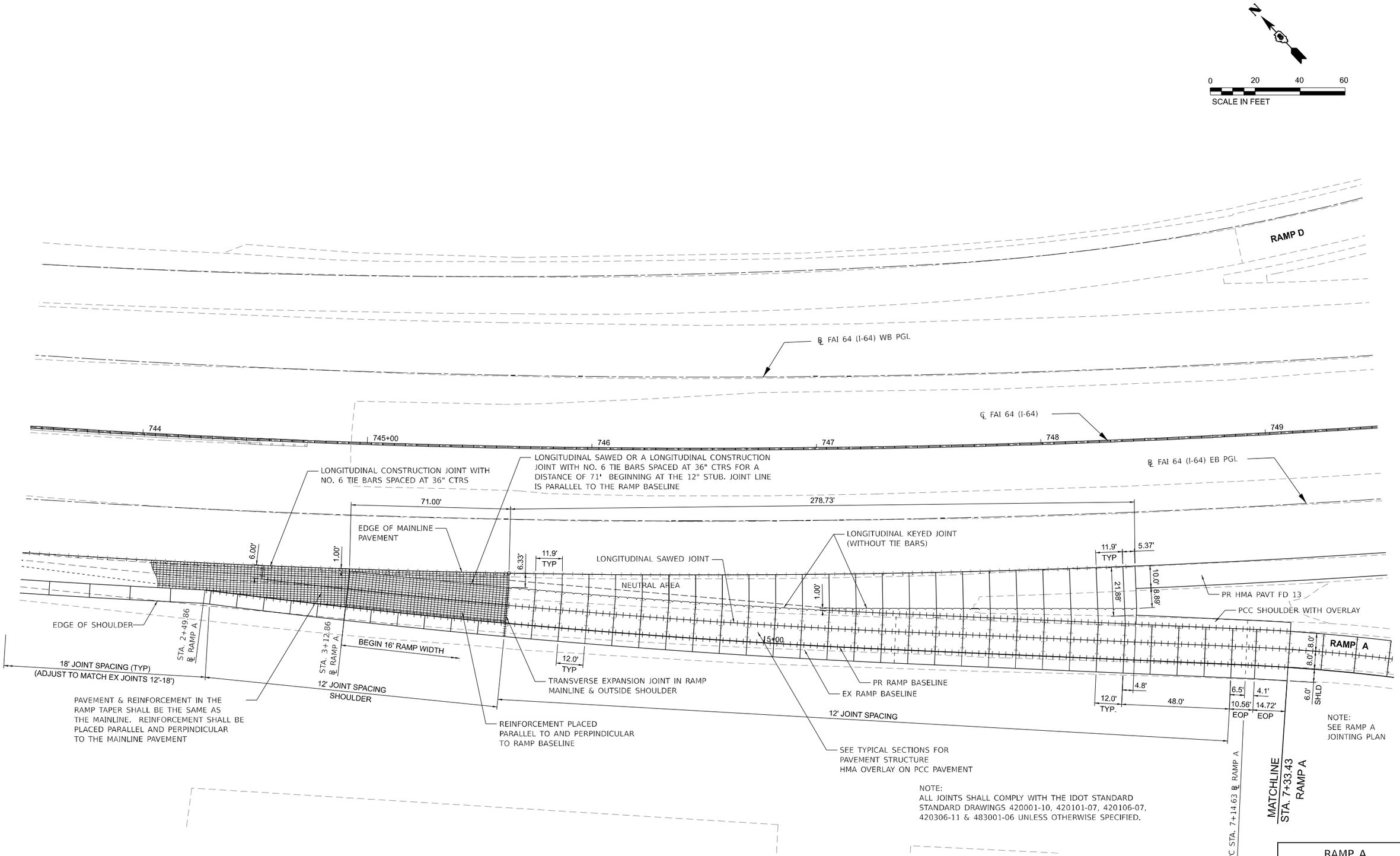

RAMP A

MODEL: I64Joint - I64 Joint [Sheet]
FILE NAME: pw://ies-pw.bentley.com:ieipw-01/Documents/IDOT Projects/25-11-07.00 I-64 ATL (ORD 10.10)/0_IDOT/CAD_Sheets/D876K74-ath-joints.dgn

Kaskaskia Engineering Group, LLC
PROFESSIONAL REGISTRATIONS: Illinois Professional Design Firm Professional Engineering Group
LICENSE NO: 184.001913 20-5106586
209 E. Main St., Suite 101, Belleville, Illinois 62220 618.233.8877 phone 618.233.8877 fax www.kaskaskieng.com

USER NAME = rjo	DESIGNED - RJO	REVISED -	
	DRAWN - RJO	REVISED -	
PLOT SCALE = 0.16666633 ' / in.	CHECKED - EJL	REVISED -	
PLOT DATE = 9/11/2024	DATE - 3/11/2024	REVISED -	

STATE OF ILLINOIS
DEPARTMENT OF TRANSPORTATION

RAMP A
JOINTING PLAN

SCALE: 1"=50' | SHEET 1 OF 10 SHEETS | STA. | TO STA.

F.A.I. RTE.	SECTION	COUNTY	TOTAL SHEETS	SHEET NO.
64	82-7WRS-2	ST. CLAIR	691	143

CONTRACT NO. 76K74

ILLINOIS | FED. AID PROJECT

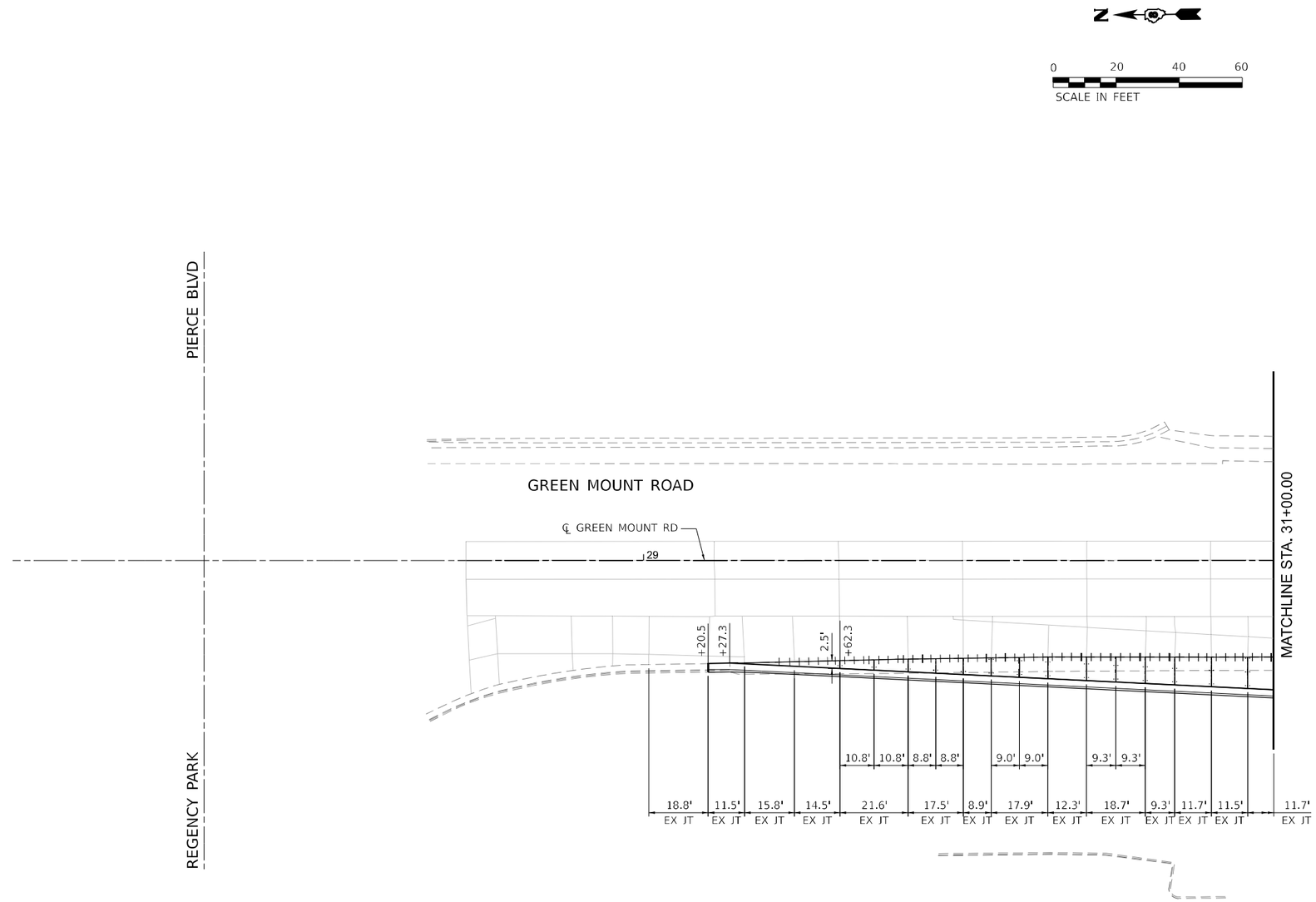

GREEN MOUNT RD

MODEL: GREENMOUNTRD - Join-GMR [Sheet]
FILE NAME: pw://inlpw.bentley.com:keys-pw-01/Documents/IDOT Projects/29-1107.00 I-64 ATL (ORD 10.19)/0_IDOT/CAD_Sheets/D876K74-dhh-Joint-GMR.dgn

Kaskaskia Engineering Group, LLC
PROFESSIONAL REGISTRATIONS: Illinois Professional Design Firm, Professional Engineering Group
209 E. Main St., Suite 300, Belleville, Illinois 62220
618.233.8477 phone
618.233.8477 fax
www.kaskaskiaeng.com
LICENSE NO.: 184.001793
ID: 5500501

USER NAME = rjo	DESIGNED - RJO	REVISED -	STATE OF ILLINOIS DEPARTMENT OF TRANSPORTATION	GREEN MOUNT ROAD JOINTING PLAN
	DRAWN - RJO	REVISED -		
PLOT SCALE = 0.16666633 ' / in.	CHECKED - EJL	REVISED -		
PLOT DATE = 9/11/2024	DATE - 3/11/2024	REVISED -		SCALE: 1"=20' SHEET 2 OF 10 SHEETS STA. 28+31.51 TO STA. 31+00.00

F.A.I. RTE.	SECTION	COUNTY	TOTAL SHEETS	SHEET NO.
64	82-7WRS-2	ST. CLAIR	691	144
		CONTRACT NO. 76K74		
	ILLINOIS	FED. AID PROJECT		

NOTE:
SEE RAMP C JOINTING PLAN
FOR CONTINUATION

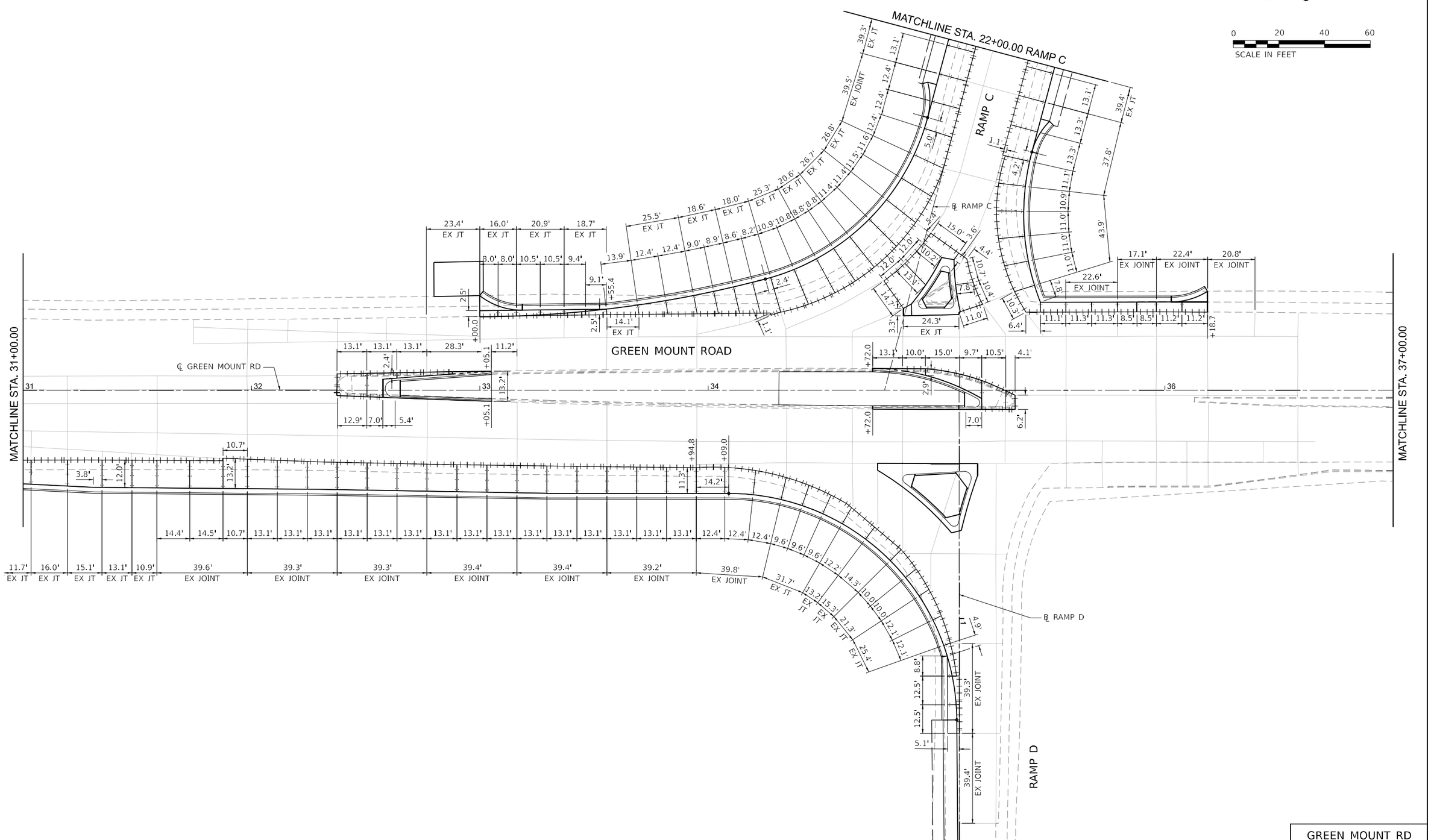

GREEN MOUNT RD

Kaskaskia Engineering Group, LLC	208 E. Main St., Suite 102 Belleville, Illinois 62220 618.233.8877 phone 618.233.3977 fax www.kaskaskiaeng.com	PROFESSIONAL REGISTRATIONS: Illinois Professional Design Firm; Professional Engineering Group	LICENSE NO.: 184.001933; 20-5300586

USER NAME = rjo	DESIGNED - RJO	REVISED -	
	DRAWN - RJO	REVISED -	
PLOT SCALE = 0.16666633 ' / in.	CHECKED - EJL	REVISED -	
PLOT DATE = 9/11/2024	DATE - 3/11/2024	REVISED -	

STATE OF ILLINOIS
DEPARTMENT OF TRANSPORTATION

GREEN MOUNT ROAD
JOINTING PLAN

SCALE: 1"=20' | SHEET 3 OF 10 SHEETS | STA. 31+00.00 TO STA. 37+00.00

F.A.I. RTE.	SECTION	COUNTY	TOTAL SHEETS	SHEET NO.
64	82-7WRS-2	ST. CLAIR	691	145
		CONTRACT NO. 76K74		
	ILLINOIS	FED. AID PROJECT		

MODEL: GREENMOUNTRD - Joint-GMR-1 [Sheet]
FILE NAME: pw://ikcpw.bentley.com:ikcpw-01\Documents\IDOT Projects\23-1107.00 I-64 ATL (ORD 10.10)\0_IDOT\CAD_Sheets\D876K74-sht-Joint-GMR.dgn

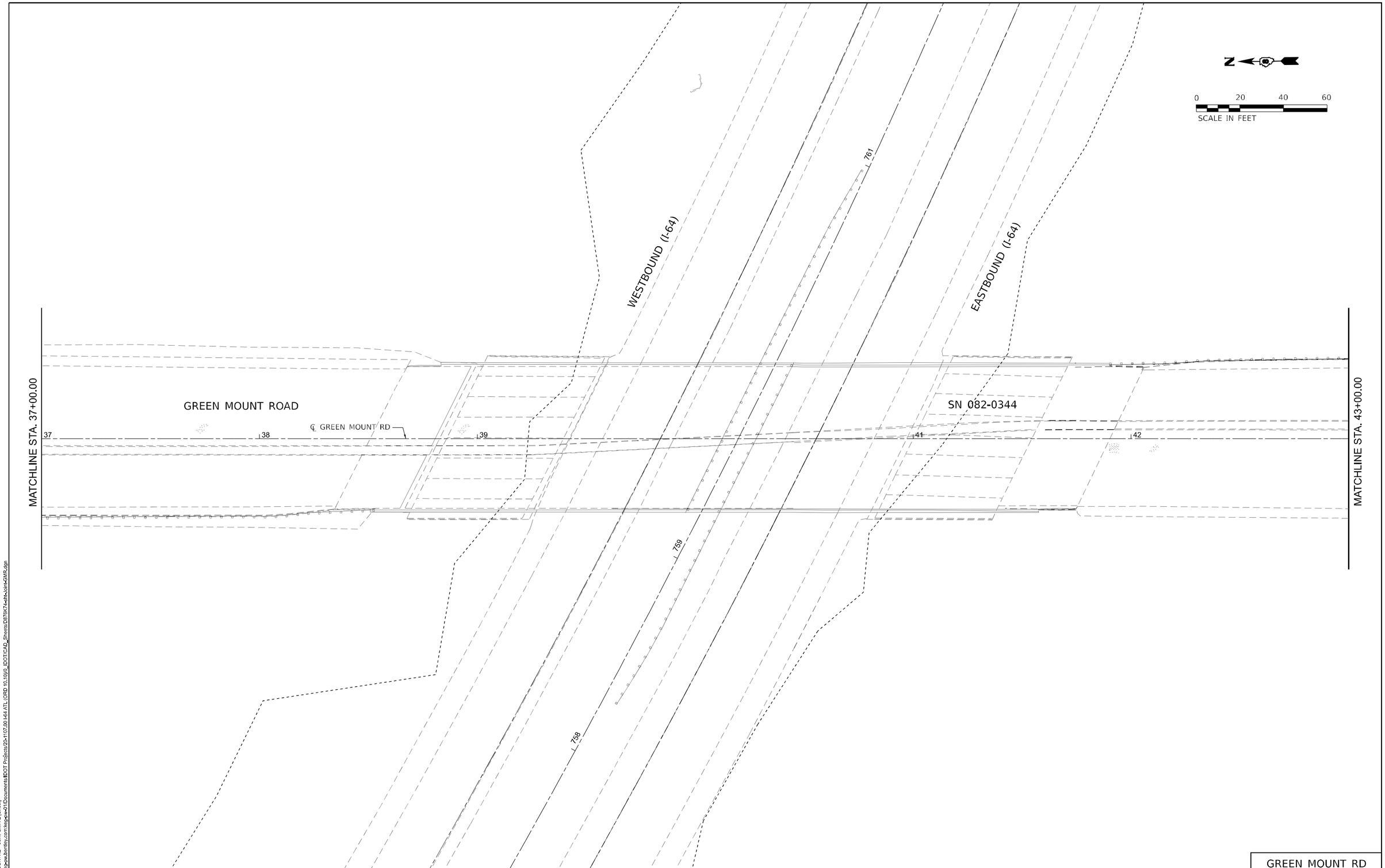

GREEN MOUNT RD

MODEL: GREENMOUNTRD - Join-OMR-2 [Sheet]
FILE NAME: pw://inspw.bentley.com:tksps-pw01/Documents/IDOT Projects/29-1107.00 I-64 ATL (ORD 10.19)/0_IDOT/CAD_Sheets/D576K74-dfh-Joint-OMR.dgn

Kaskaskia Engineering Group, LLC
PROFESSIONAL DESIGN FIRM
Illinois Professional Design Firm
Professional Engineering Group
209 E. Main St., Suite 101
Belleville, Illinois 62220
618.233.8477 phone
618.233.8477 fax
www.kaskaskiaeng.com
KAS DESIGN, Inc.
184-001777
20-5500501

USER NAME = rjo	DESIGNED - RJO	REVISED -	STATE OF ILLINOIS DEPARTMENT OF TRANSPORTATION	GREEN MOUNT ROAD JOINTING PLAN				F.A.I. RTE.	SECTION	COUNTY	TOTAL SHEETS / SHEET NO.
	DRAWN - RJO	REVISED -						64	82-7WRS-2	ST. CLAIR	691 / 146
PLOT SCALE = 0.16666633 ' / in.	CHECKED - EJL	REVISED -								CONTRACT NO. 76K74	
PLOT DATE = 9/11/2024	DATE - 3/11/2024	REVISED -		SCALE: 1"=20'	SHEET 4 OF 10 SHEETS	STA. 37+00.00	TO STA. 43+00.00		ILLINOIS	FED. AID PROJECT	

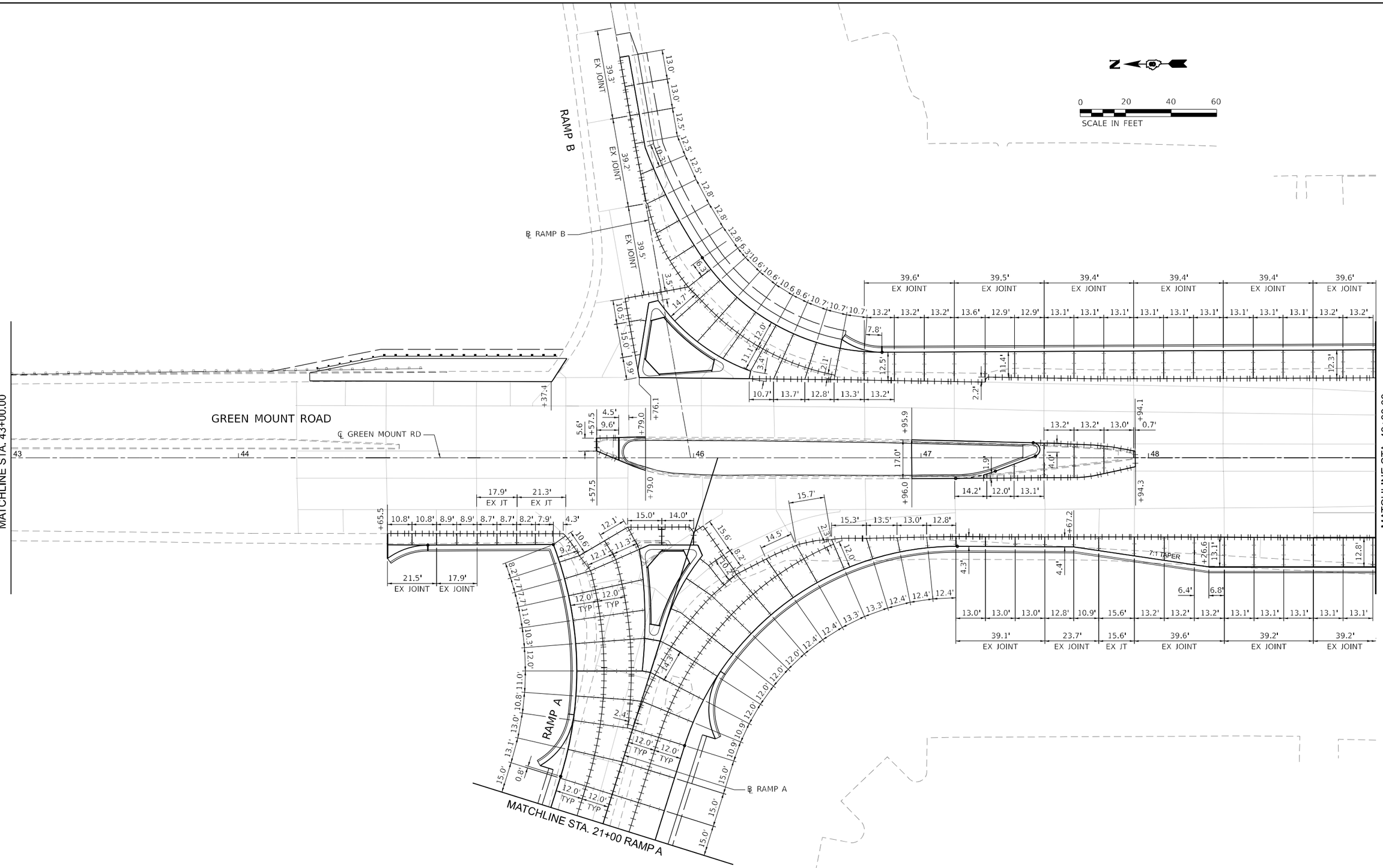

NOTE:
SEE RAMP A JOINTING PLAN
FOR CONTINUATION

GREEN MOUNT RD

MODEL: GREENMOUNTRD - Joint-c2MRs-3 [Sheet]
FILE NAME: pw://ringcow.bentley.com:ksgcpw-01/Documents/IDOT Projects/23-1107.00 I-64 ATL (QRD 10.10)/3_IDOT/CAD_Sheets/D876K74-Ph-JoIH-GMR.dgn

Kaskaskia Engineering Group, LLC
PROFESSIONAL REGISTRATIONS
Illinois Professional Design Firm 184.001795
Professional Engineering Group 20-5500101
LICENSED MD
209 E. Main St., Suite 101
Belleville, Illinois 62220
618.233.8877 phone
618.233.1977 fax
www.kaskaskiaeng.com

USER NAME = rjo	DESIGNED - RJO	REVISED -	
	DRAWN - RJO	REVISED -	
PLOT SCALE = 0.16666633 ' / in.	CHECKED - EJL	REVISED -	
PLOT DATE = 9/11/2024	DATE - 3/11/2024	REVISED -	

STATE OF ILLINOIS
DEPARTMENT OF TRANSPORTATION

GREEN MOUNT ROAD
JOINTING PLAN

SCALE: 1"=20' | SHEET 5 OF 10 SHEETS | STA. 43+00.00 TO STA. 49+00.00

F.A.I. RTE.	SECTION	COUNTY	TOTAL SHEETS	SHEET NO.
64	82-7WRS-2	ST. CLAIR	691	147
		CONTRACT NO. 76K74		
		ILLINOIS	FED. AID PROJECT	

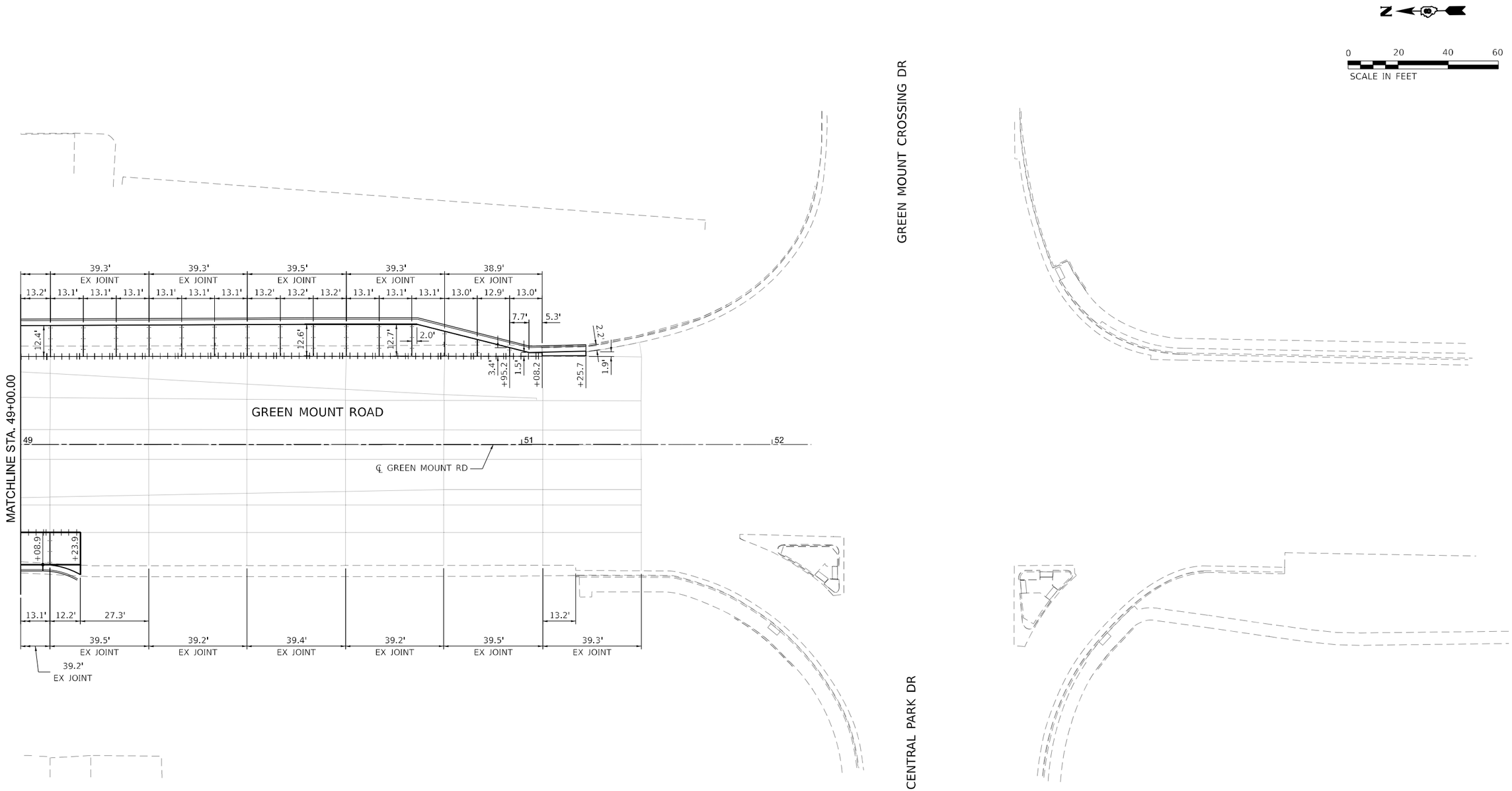

GREEN MOUNT RD

Kaskaskia Engineering Group, LLC PROFESSIONAL REGISTRATIONS Illinois Professional Design Firm 184.001001 Professional Engineering Group 20-5300595	200 E. Main St., Suite 300 Carbondale, Illinois 62901 618.233.8577 phone 618.233.3977 fax www.kaskaskiaeng.com	USER NAME = rjo	DESIGNED - RJO	REVISED -	STATE OF ILLINOIS DEPARTMENT OF TRANSPORTATION	GREEN MOUNT ROAD JOINTING PLAN	F.A.I. RTE.	SECTION	COUNTY / TOTAL SHEETS / SHEET NO.
			DRAWN - RJO	REVISED -			64	82-7WRS-2	ST. CLAIR / 691 / 148
		PLOT SCALE = 0.16666633 ' / in.	CHECKED - EJL	REVISED -					CONTRACT NO. 76K74
		PLOT DATE = 9/11/2024	DATE - 3/11/2024	REVISED -		SCALE: 1"=20' SHEET 6 OF 10 SHEETS STA. 43+00.00 TO STA. 52+15.65			ILLINOIS FED. AID PROJECT

MODEL: GREENMOUNTRD - Joint-GMR-4 [Sheet]
FILE NAME: pw://ksp-pw.bentley.com:ksp-pw-01/Documents/IDOT Projects/25-1107.00 I-64 ATL (QRD 10.10)/0_IDOT/CAD_Sheets/D876K74-dth-Joint-GMR.dgn

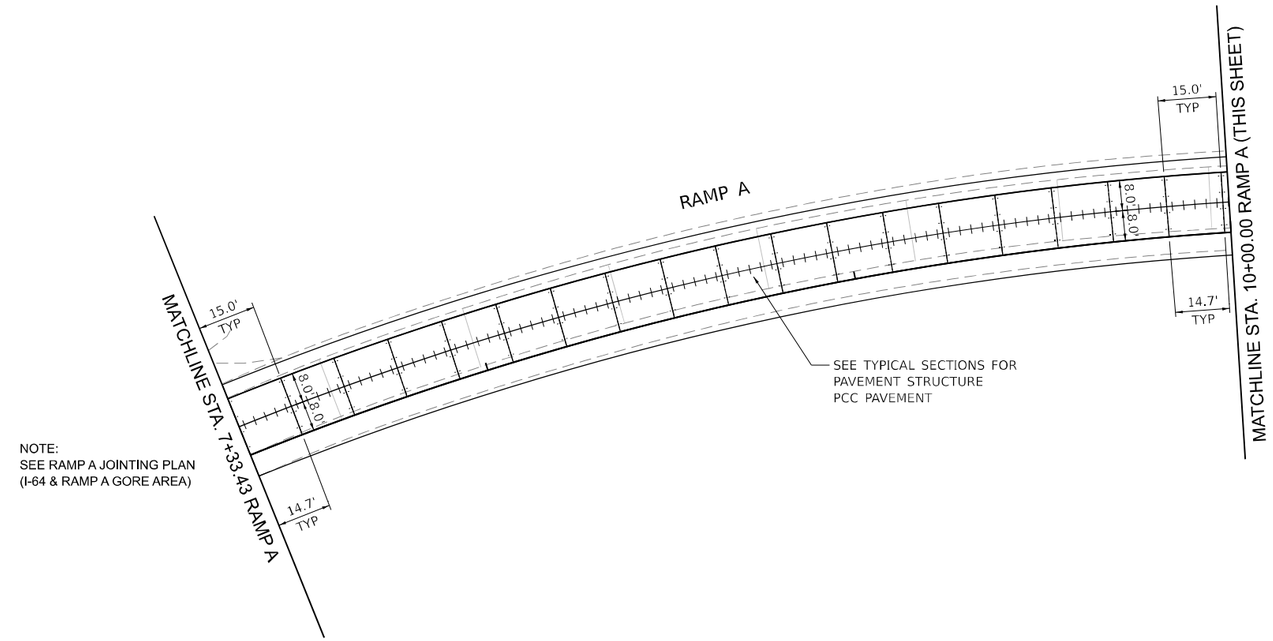

NOTE:
SEE RAMP A JOINTING PLAN
(I-64 & RAMP A GORE AREA)

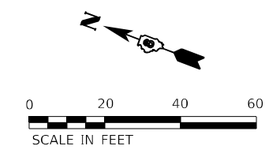

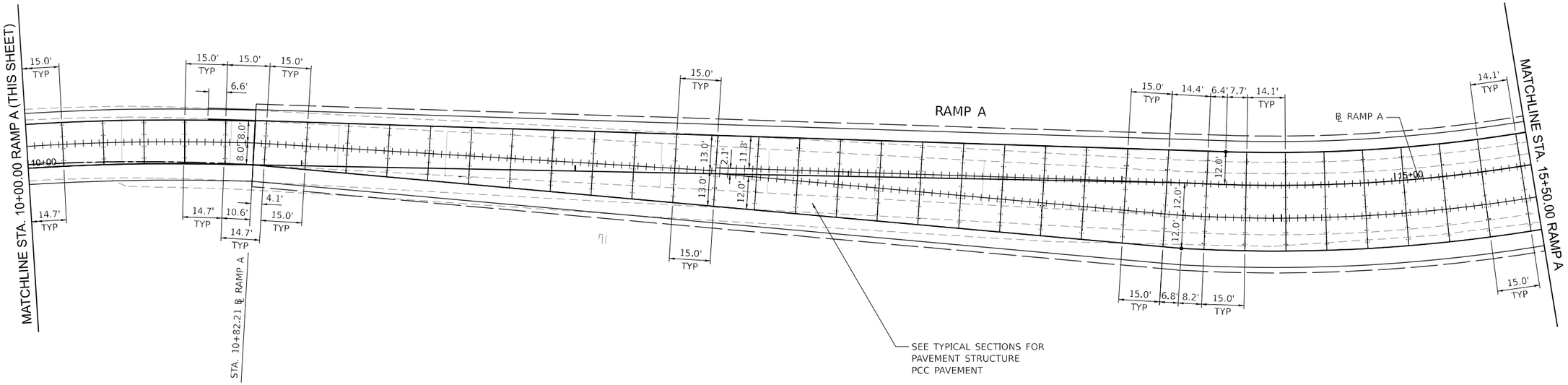

NOTE:
ALL JOINTS SHALL COMPLY WITH THE IDOT STANDARD
STANDARD DRAWINGS 420001-10, 420101-07, 420106-07,
420306-11 & 483001-06 UNLESS OTHERWISE SPECIFIED.

RAMP A

MODEL: Ramp&BL - Joint-Ramp A [Sheet]
FILE NAME: pw://itepw.bentley.com:ksg-pw-01/Documents/IDOT Projects/20-1107.00 I-64 ATL (ORD 10.10)/9_IDOT/CAD_Sheets/D876K74-sht-Joint-Ramp A.dgn

Kaskaskia Engineering Group, LLC
PROFESSIONAL ENGINEERING
Illinois Professional Design Firm
Professional Engineering Group
208 E. Main St., Suite 300
Belleville, Illinois 62220
618.234.8877 phone
618.234.8875 fax
www.kaskaskiaeng.com
EXPIRATION DATE
184.001975
20-5000506

USER NAME = rjo	DESIGNED - RJO	REVISED -	
	DRAWN - RJO	REVISED -	
PLOT SCALE = 0.16666633 ' / in.	CHECKED - EJL	REVISED -	
PLOT DATE = 9/11/2024	DATE - 3/11/2024	REVISED -	

STATE OF ILLINOIS
DEPARTMENT OF TRANSPORTATION

RAMP A
JOINTING PLAN

SCALE: 1"=20' | SHEET 7 OF 10 SHEETS | STA. 7+33.43 TO STA. 15+50.00

F.A.I. RTE.	SECTION	COUNTY	TOTAL SHEETS	SHEET NO.
64	82-7WRS-2	ST. CLAIR	691	149
		CONTRACT NO. 76K74		
	ILLINOIS	FED. AID PROJECT		

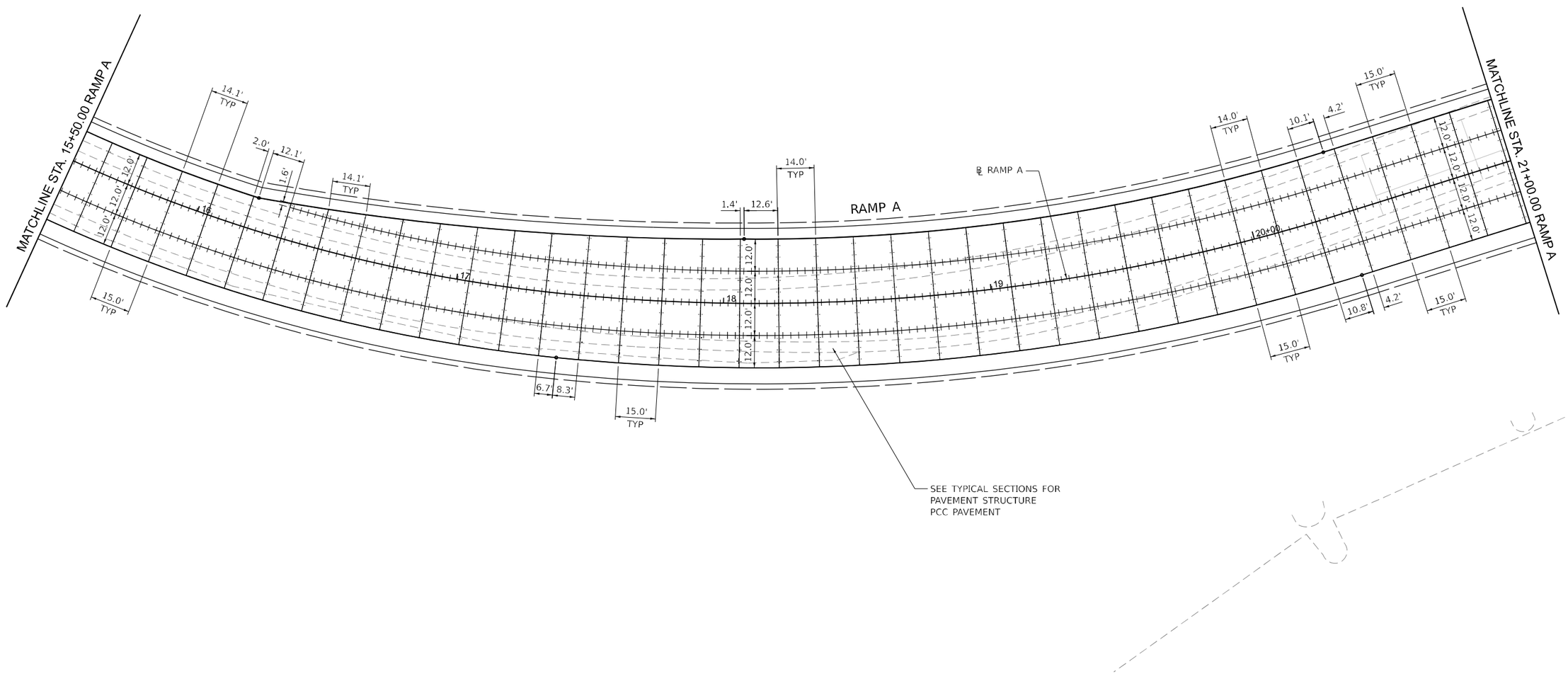

NOTE:
SEE GREENMOUNT ROAD
JOINTING PLAN
FOR CONTINUATION

NOTE:
ALL JOINTS SHALL COMPLY WITH THE IDOT STANDARD
STANDARD DRAWINGS 420001-10, 420101-07, 420106-07,
420306-11 & 483001-06 UNLESS OTHERWISE SPECIFIED.

RAMP A

MODEL: RampABL - Joint-Ramp A-1 [Sheet]
FILE NAME: pw://esgpw.bentley.com:esgpw-01/Documents/IDOT Projects/20-11-07.00 I-64 ATL (QRD 10.10)/0_IDOT/CAD_Sheets/D876K74-alt-Joint-Ramp A.dgn

Kaskaskia Engineering Group, LLC
PROFESSIONAL REGISTRATIONS: Illinois Professional Design Firm 184.001913; Professional Engineering Group 20-5106586
LICENSE NO.
209 E. Main St., Suite 101, Belleville, Illinois 62220
618.233.8877 phone
618.233.1977 fax
www.kaskaskieng.com

USER NAME = rjo	DESIGNED - RJO	REVISED -	
	DRAWN - RJO	REVISED -	
PLOT SCALE = 0.16666633 ' / in.	CHECKED - EJL	REVISED -	
PLOT DATE = 9/11/2024	DATE - 3/11/2024	REVISED -	

STATE OF ILLINOIS
DEPARTMENT OF TRANSPORTATION

RAMP A
JOINTING PLAN

SCALE: 1"=20' | SHEET 8 OF 10 SHEETS | STA. 15+50.00 TO STA. 21+00.00

F.A.I. RTE.	SECTION	COUNTY	TOTAL SHEETS	SHEET NO.
64	82-7WRS-2	ST. CLAIR	691	150
		CONTRACT NO. 76K74		
		ILLINOIS	FED. AID PROJECT	

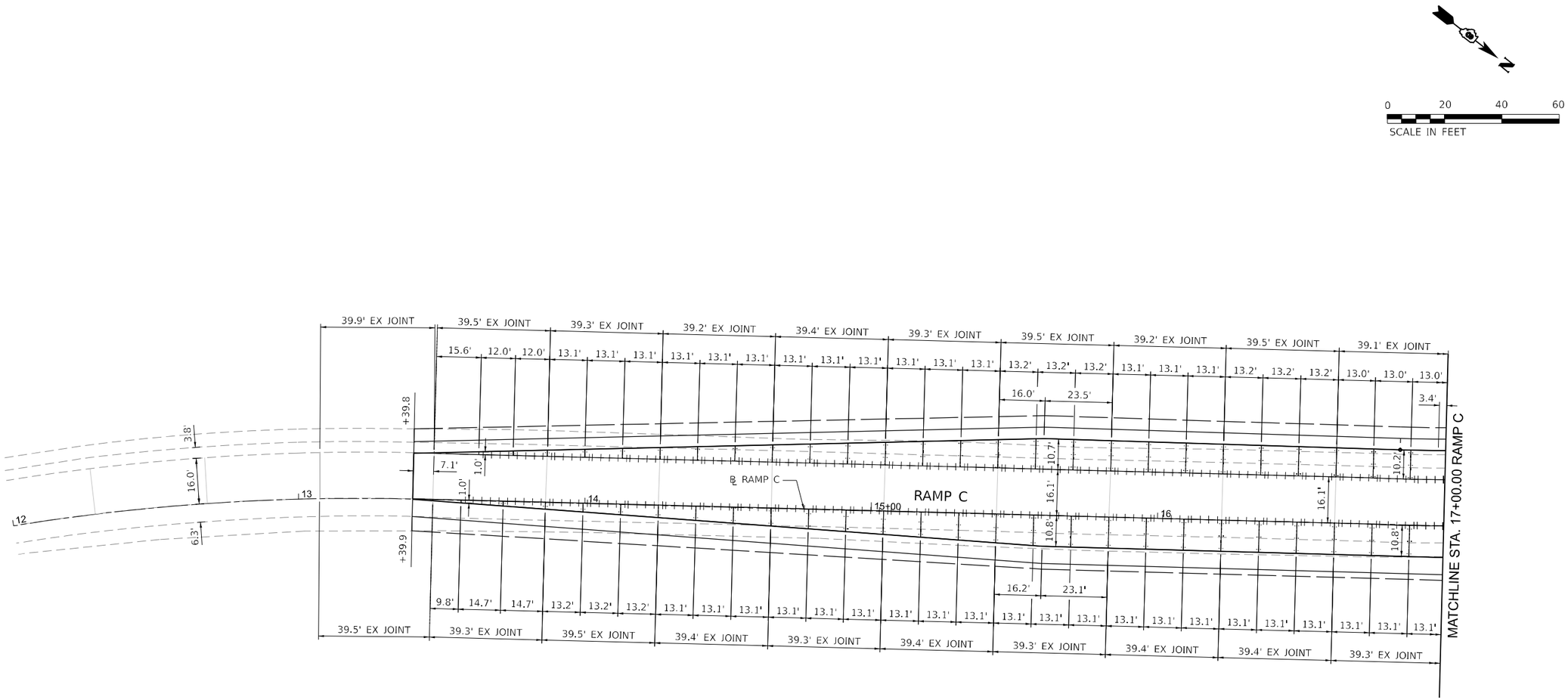

RAMP C

MODEL: RAMPC - JoinkRamp C [Sheet]
FILE NAME: pw://iesjpw.bentley.com:iesjpw01/Documents/IDOT Projects/20-11-07.00 I-64 ATL (QRD 10.10)/0_IDOT/CAD_Sheets/D876K74-alt-Joint-Ramp C.dgn

Kaskaskia Engineering Group, LLC
PROFESSIONAL REGISTRATIONS: Illinois Professional Design Firm 184.001913; Professional Engineering Group 20-5396586
LICENSE NO.
209 E. Main St., Suite 101, Belleville, Illinois 62220; 618.233.8877 phone; 618.233.3977 fax; www.kaskaskiaeng.com

USER NAME = rjo	DESIGNED - RJO	REVISED -	
	DRAWN - RJO	REVISED -	
PLOT SCALE = 0.16666633 ' / in.	CHECKED - EJL	REVISED -	
PLOT DATE = 9/11/2024	DATE - 3/11/2024	REVISED -	

STATE OF ILLINOIS
DEPARTMENT OF TRANSPORTATION

RAMP C
JOINTING PLAN

SCALE: 1"=20' | SHEET 9 OF 10 SHEETS | STA. 12+00.00 TO STA. 17+00.00

F.A.I. RTE.	SECTION	COUNTY	TOTAL SHEETS	SHEET NO.
64	82-7WRS-2	ST. CLAIR	691	151

CONTRACT NO. 76K74

ILLINOIS | FED. AID PROJECT

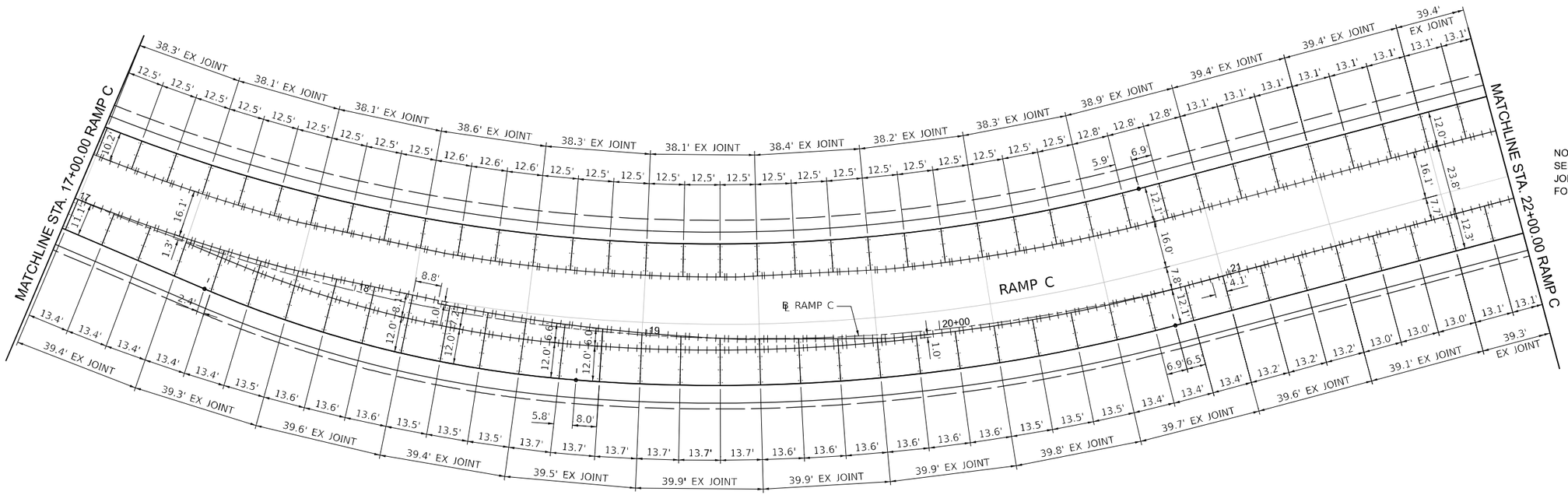

NOTE:
SEE GREENMOUNT ROAD
JOINTING PLAN
FOR CONTINUATION

0 20 40 60
SCALE IN FEET

RAMP C

Kaskaskia Engineering Group, LLC	USER NAME = rjo	DESIGNED - RJO	REVISED -	STATE OF ILLINOIS DEPARTMENT OF TRANSPORTATION	RAMP C JOINTING PLAN	F.A.I. RTE.	SECTION	COUNTY / TOTAL SHEETS / SHEET NO.
		DRAWN - RJO	REVISED -			64	82-7WRS-2	ST. CLAIR / 691 / 152
	PLOT SCALE = 0.16666633 ' / in.	CHECKED - EJL	REVISED -		SCALE: 1"=20' SHEET 10 OF 10 SHEETS STA. 17+00.00 TO STA. 22+00.00	CONTRACT NO. 76K74		
	PLOT DATE = 9/11/2024	DATE - 3/11/2024	REVISED -			ILLINOIS	FED. AID PROJECT	

209 E. Main St., Suite 101
Belleville, Illinois 62220
618.233.8877 phone
618.233.8877 fax
www.kaskaskiaeng.com
PROFESSIONAL REGISTRATIONS
Illinois Professional Design Firm 184.001993
Professional Engineering Group 20-5500501
LICENSED Info

MODEL: RAMPC - Joint-Ramp C+1 [Sheet]
FILE NAME: pw://ieapw.bentley.com:ieapw01/Documents/IDOT Projects/23-1107.00 I-64 ATL (ORD 10.10)/0_IDOT CAD_Sheets/D876K74-dfh-Joint-Ramp C.dgn

SUGGESTED STAGES OF CONSTRUCTION AND TRAFFIC CONTROL NOTES:

1. TRAFFIC CONTROL PLANS AS PRESENTED HERE CONSTITUTE A SUGGESTED SEQUENCE OF OPERATIONS AND ARE INTENDED TO SERVE AS A GUIDE FOR SAFE DIVERSION OF TRAFFIC DURING EXECUTION OF THIS CONTRACT. THE CONTRACTOR MAY RECOMMEND A NEW PLAN OR PROPOSE CHANGES TO ASPECTS OF THE PLAN BUT NOT AT THE EXPENSE OF THE PUBLIC SAFETY OR CONVENIENCE. ANY PROPOSED MODIFICATIONS OF THE PLANS SHALL BE IN PLACE BEFORE CONSTRUCTION BEGINS AND SHALL BE APPROVED BY THE ENGINEER.

2. ALL TRAFFIC CONTROL SIGNS AND DEVICES SHALL CONFORM TO THE TRAFFIC CONTROL PLANS AND THE LATEST EDITION OF THE "MANUAL ON UNIFORM TRAFFIC CONTROL DEVICES FOR STREETS AND HIGHWAYS" AND SHALL BE IN PLACE BEFORE CONSTRUCTION BEGINS.

3. THE COST OF FURNISHING, INSTALLING, RELOCATING, AND REMOVING ALL TRAFFIC CONTROL SIGNS AND DEVICES SHALL BE INCLUDED UNDER THE RELEVANT TRAFFIC CONTROL AND PROTECTION PAY ITEM.

4. ALL SIGN SUPPORTS AND CHANNELIZING DEVICES SHALL BE CERTIFIED BY THE CONTRACTOR OR MANUFACTURER AS MEETING THE APPLICABLE NCHRP REPORT 350, TEST LEVEL 3.

5. THE CONTRACTOR SHALL CONTACT THE ENGINEER AT LEAST 72 HOURS IN ADVANCE OF BEGINNING WORK TO ALLOW FOR COORDINATION BETWEEN THE TRAFFIC CONTROL PLAN AND THE VARIOUS ITEMS OF WORK REQUIRED.

6. THE EXACT NUMBER, LOCATION AND SPACING OF ALL TRAFFIC CONTROL SIGNS AND DEVICES MAY BE ADJUSTED TO FIT FIELD CONDITIONS AS DIRECTED BY THE ENGINEER. LOCATION OF SIGNS AND BARRICADES SHOWN ON THE PLANS IS APPROXIMATE. BARRICADES SHALL BE INSTALLED AS REQUIRED TO ACHIEVE A PROPER CLOSURE OR AS OTHERWISE SHOWN ON THE PLANS OR INDICATED BY THE ENGINEER. SIGNS SHALL BE INSTALLED RELATIVE TO CLOSURES OR HAZARDS AS SHOWN ON THE PLANS, HIGHWAY STANDARDS, AND AS INDICATED BY THE ENGINEER.

7. WHEN SPECIFIC IDOT TRAFFIC CONTROL STANDARDS ARE CITED, ALL APPURTENANCES INCLUDED ON THAT STANDARD, SUCH AS ARROW BOARDS, BARRICADES, VERTICAL PANELS, ETC. SHALL BE INSTALLED IN THE LOCATIONS AND TO THE SPECIFICATIONS DESCRIBED.

8. THE CONTRACTOR SHALL MAINTAIN THE SURFACE DRAINAGE OF THE ROAD DURING THE PROJECT. WHEN EXISTING DRAINAGE FACILITIES ARE DISTURBED, THE CONTRACTOR SHALL PROVIDE AND MAINTAIN TEMPORARY OUTLETS AND CONNECTIONS FOR ALL PRIVATE AND PUBLIC DRAINS, INLETS, AND CATCH BASINS UNTIL SUCH TIME AS PERMANENT CONNECTIONS ARE BUILT AND IN SERVICE. THIS WORK WILL NOT BE PAID FOR SEPARATELY BUT SHALL BE INCLUDED IN THE CONTRACT ITEMS OF WORK.

9. THE CONTRACTOR SHALL REMOVE ALL TEMPORARY PAVEMENT MARKING WHICH CONFLICTS WITH THE NEXT STAGE OR FINAL STRIPING. REMOVAL OF TEMPORARY PAVEMENT MARKING SHALL BE PAID FOR AS PAVEMENT MARKING REMOVAL - WATER BLASTING.

10. A MINIMUM OF TWO LANES IN EACH DIRECTION ON I-64 MUST BE MAINTAINED AT ALL TIMES, EXCEPT AS NOTED FOR STAGE I CONSTRUCTION DURING OFF-PEAK TRAFFIC PERIODS. IF ONE LANE MUST BE CLOSED AT ANY TIME, SUCH CLOSURES SHALL BE APPROVED ONLY FOR SHORT PERIODS OF TIME DURING OFF-PEAK TRAFFIC PERIODS. ALL SUCH CLOSURES MUST BE APPROVED BY THE ENGINEER IN ADVANCE.

11. STANDARD 701401 SHALL BE USED FOR TEMPORARY LANE CLOSURES ON I-64. STANDARD 701400 SHALL BE USED FOR APPROACHES TO TEMPORARY LANE CLOSURES.

12. WHEN IT IS NECESSARY TO MAINTAIN ACCESS TO EXIT AND ENTRANCE RAMPS, STANDARD 701411 AND 701456 SHALL BE USED SIMULTANEOUSLY WITH STANDARD 701401 AND OTHER TRAFFIC CONTROL DEVICES.

13. THE CONTRACTOR SHALL ERECT "ROAD CONSTRUCTION AHEAD" SIGNS ON ALL ENTRANCE RAMPS IN THE I-64 WORK ZONE. THE COST FOR THIS WORK SHALL BE INCLUDED UNDER THE RELEVANT TRAFFIC CONTROL AND PROTECTION PAY ITEM.

SSCTC NOTES CONTINUED:

14. THE CONTRACTOR SHALL ERECT "ROAD CONSTRUCTION AHEAD" SIGNS ON ALL SIDE ROADS WITHIN THE I-64 WORK ZONE. THE COST FOR THIS WORK SHALL BE INCLUDED UNDER THE RELEVANT TRAFFIC CONTROL AND PROTECTION PAY ITEM.

15. PLACE CHANNELIZING DEVICES AND/OR TEMPORARY TRAFFIC BARRIER AT THE SAME LEVEL AS THE TRAVELING LANE OR SHOULDER PROFILE.

16. CHANNELIZING DEVICES MAY BE PLACED AT THE DROP-OFF ELEVATION TO PRESERVE LANE WIDTH. THE REFLECTIVE AREA AND WARNING LIGHT SHALL BE RAISED TO THE ELEVATION ABOVE THE TRAVELING LANE OR SHOULDER PROFILE AS PER HIGHWAY STANDARD 701901.

17. THE CONTRACTOR SHALL PROVIDE AND INSTALL TWO (2) WEIGHTED SAND BAGS ON EACH TYPE II BARRICADE USED ONE (1) WEIGHTED SAND BAG ACROSS EACH BOTTOM RAIL. THE CONTRACTOR SHALL PROVIDE AND INSTALL A MINIMUM OF SIXTEEN (16) WEIGHTED SAND BAGS ON EACH TYPE III BARRICADE USED. THIS WORK WILL NOT BE PAID FOR SEPARATELY BUT SHALL BE INCLUDED IN THE CONTRACT ITEMS OF WORK.

18. ALL TRAFFIC CONTROL DEVICES (BARRELS, BARRICADES, PANELS, SIGNS, ETC.) SHALL BE IN NEW OR LIKE NEW CONDITION. WHEN DEVICES BECOME WORN, DIRTY, FADED, OR OTHERWISE DEEMED BY THE ENGINEER AS NO LONGER IN LIKE NEW CONDITION, THE DEVICES SHALL BE CLEANED, REFURBISHED, OR REPLACED. THIS WORK WILL NOT BE PAID FOR SEPARATELY BUT SHALL BE INCLUDED IN THE CONTRACT ITEMS OF WORK.

19. BLACKOUT TAPE QUANTITIES SHOWN ASSUME FOUR (4) APPLICATIONS. ONE PER EACH STAGE OF CONSTRUCTION. TEMPORARY PAVEMENT MARKING - TYPE IV TAPE QUANTITIES SHOWN ASSUME THREE (3) APPLICATIONS PER CONSTRUCTION STAGE.

SSCTC INDEX OF SHEETS

1	GENERAL NOTES & STAGE CONSTRUCTION NOTES
2	SMART TRAFFIC MONITORING SYSTEM
3	PRELIMINARY STAGE I-64 TYPICAL SECTIONS
4-17	PRELIMINARY STAGE A I-64
18-29	PRELIMINARY STAGE B I-64
30	STAGE 1 I-64 TYPICAL SECTIONS
31-42	STAGE 1 I-64
43-44	STAGE 2 I-64 TYPICAL SECTIONS
45-57	STAGE 2A I-64
58-64	STAGE 2B I-64
65-69	STAGE 2C I-64
70	THIS SHEET IS INTENTIONALLY LEFT BLANK
71	STAGE 3 I-64 TYPICAL SECTIONS
72-75	STAGE 3A I-64
76-79	STAGE 3B I-64
80-81	LINCOLN AVENUE STAGE 1
82-83	LINCOLN AVENUE STAGE 2
84-88	GREEN MOUNT ROAD STAGE 1
89-93	GREEN MOUNT ROAD STAGE 2
94-98	GREEN MOUNT ROAD STAGE 3
99-103	GREEN MOUNT ROAD STAGE 4

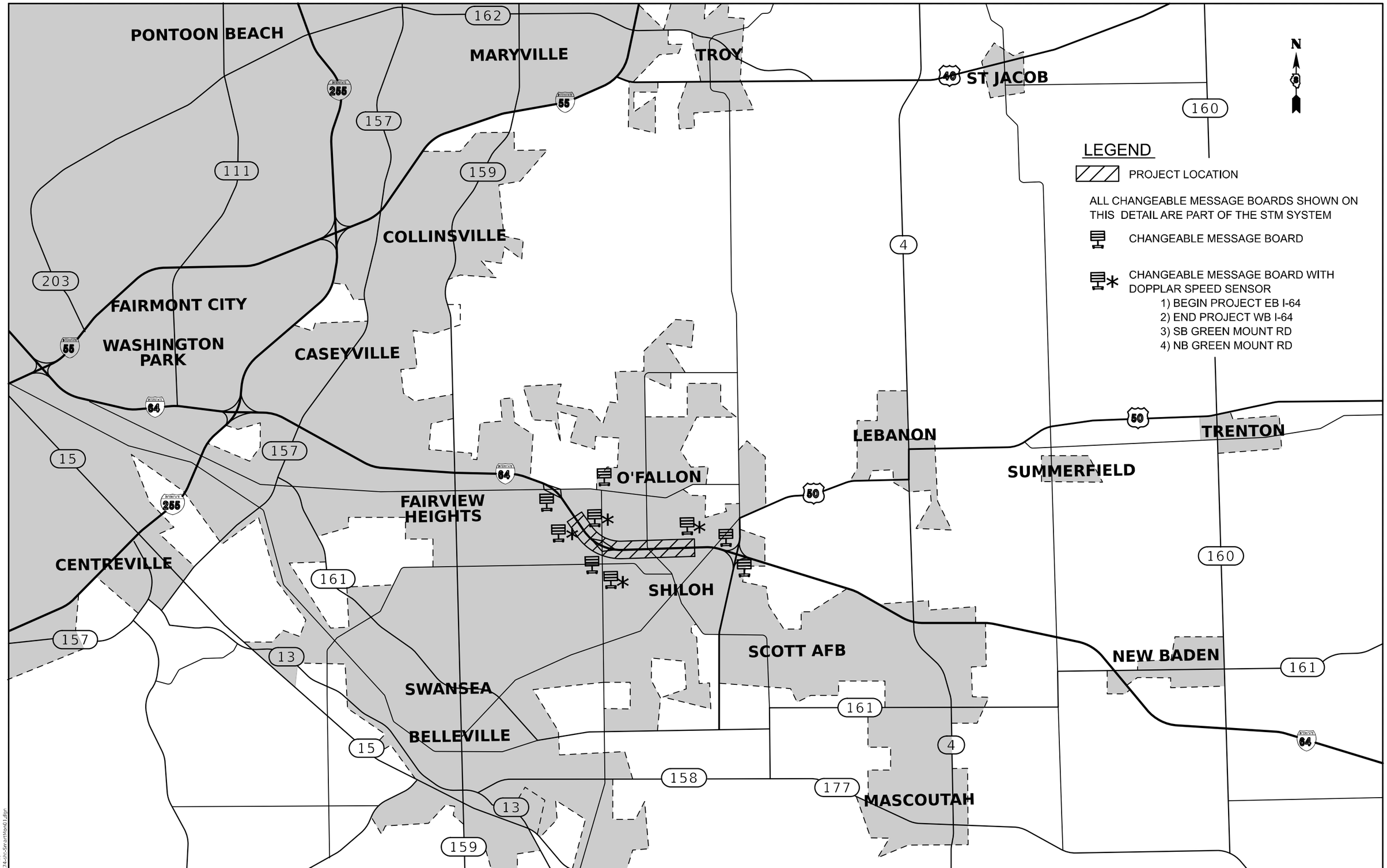

MODEL: $MODELNAME$
FILE NAME: D376K74-In-SmartMon01.dgn

EDSI
ENGINEERING DESIGN SOURCE, INC.
1803 Nameoki Boulevard. Tel. 618 344 1156
Suite 206B
Collinsville, IL 62234
Illinois State Engineering Corporation #035,002718

USER NAME =	DESIGNED - GDO	REVISED -
	DRAWN - GDO	REVISED -
PLOT SCALE = 1:10000	CHECKED - JAH	REVISED -
PLOT DATE = 9/12/2024	DATE - 5/01/2024	REVISED -

STATE OF ILLINOIS
DEPARTMENT OF TRANSPORTATION

SMART TRAFFIC MONITORING SYSTEM

SCALE: 10000.000 ' / in. SHEET 1 OF 1 SHEETS STA. - TO STA. -

F.A.I. RTE.	SECTION	COUNTY	TOTAL SHEETS	SHEET NO.
64	82-7WRS-2	ST. CLAIR	691	154
		CONTRACT NO. 76K74		

ILLINOIS FED. AID PROJECT

STAGE CONSTRUCTION SEQUENCE

PRELIMINARY STAGE A

A. UTILIZE NIGHT-TIME OPERATIONS AND INSIDE LANE DROP. TWO-LANE TRAFFIC WILL BE RE-ESTABLISHED AT THE CONCLUSION OF EACH NIGHTLY OPERATION.
B. MILL & OVERLAY INSIDE SHOULDER PAVEMENT TO REMOVE RUMBLE STRIPS AND TO MAINTAIN CROSS SLOPE FOR SUBSEQUENT STAGE.
C. REFERENCE STANDARDS 701400, 701401

PRELIMINARY STAGE B

A. SHIFT TRAFFIC TO TWO INSIDE LANES IN EACH DIRECTION.
B. MAINTAIN ACCESS TO GREEN MOUNT ROAD RAMPS IN BOTH DIRECTIONS.
C. PERFORM SHOULDER REPLACEMENT OPERATIONS
D. REFERENCE STANDARDS 701400, 701402 & 701411.

TYPICAL FOR ALL SHEETS

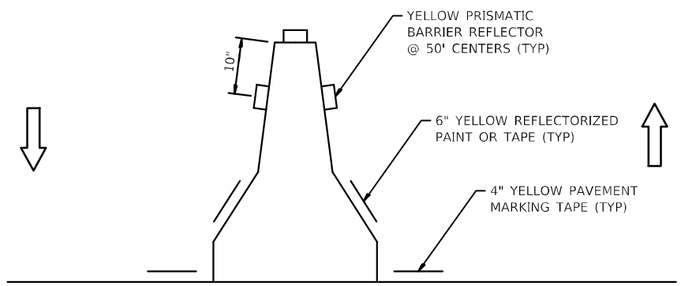

NOTE:
THE COST OF THE REFLECTORS AND THE BARRIER MARKING LINE IS INCLUDED IN THE COST OF THE TEMPORARY CONCRETE BARRIER.

TEMPORARY CONCRETE BARRIER

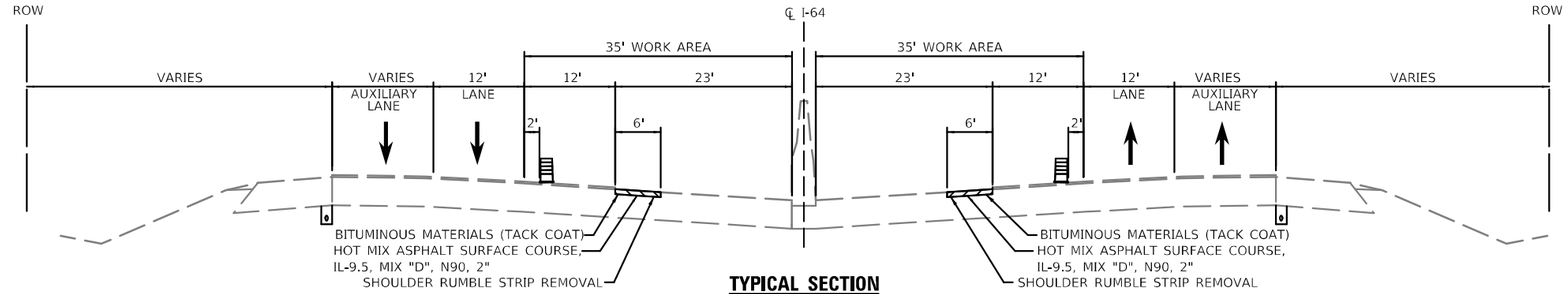

TYPICAL SECTION
FAI 64 (I-64)
PRELIMINARY STAGE A
STA. 716+97 TO STA. 744+91

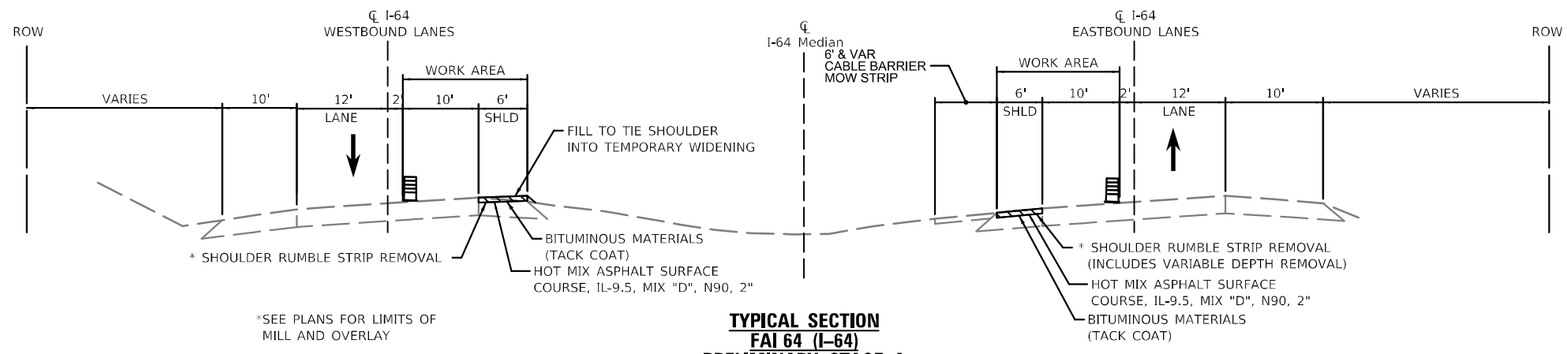

*SEE PLANS FOR LIMITS OF MILL AND OVERLAY

TYPICAL SECTION
FAI 64 (I-64)
PRELIMINARY STAGE A
STA. 744+91.00 TO STA. 858+23.00 (EB)
STA. 744+91.00 TO STA. 860+36.00 (WB)

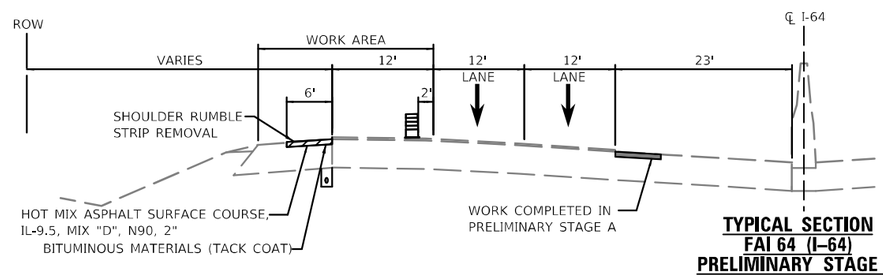

TYPICAL SECTION
FAI 64 (I-64)
PRELIMINARY STAGE B
STA 731+82 TO SAT 735+68

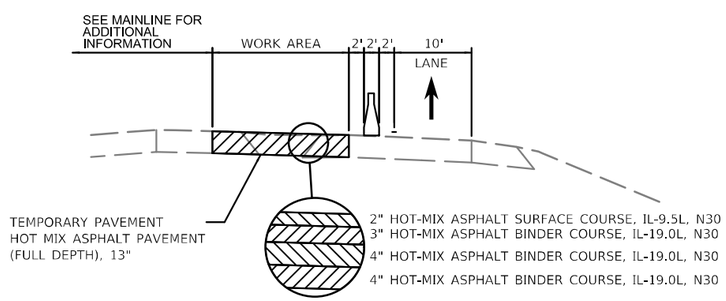

TYPICAL SECTION
RAMP A
PRELIMINARY STAGE B
STA. 5+94.49 TO STA. 13+86.58

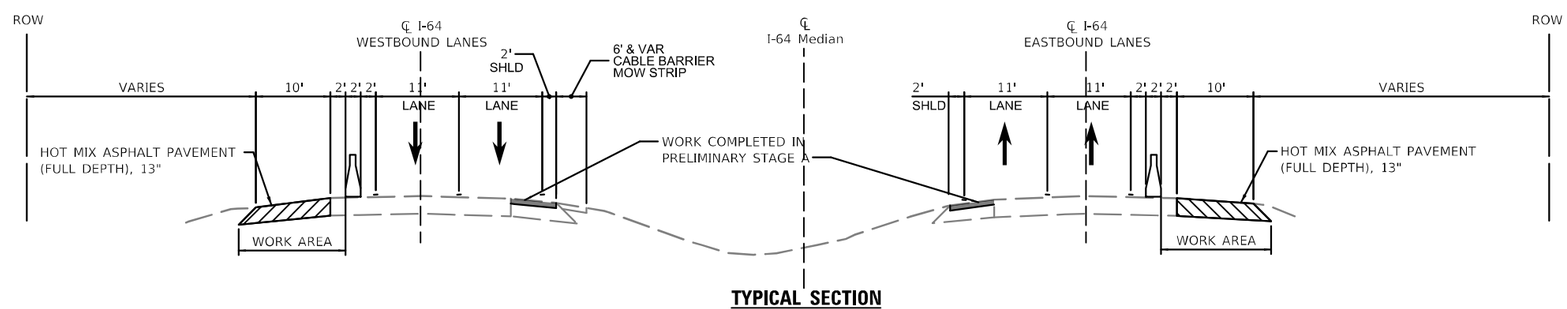

TYPICAL SECTION
FAI 64 (I-64)
PRELIMINARY STAGE B
STA. 747+70.00 TO STA. 855+58.00 (EB)
STA. 748+85.00 TO STA. 857+82.00 (WB)

* SHOULDER REPLACEMENT EXCEPTION
STA. 757+98 TO STA. 764+63 AND STA. 812+18 TO STA. 819+08 (EB)
STA. 757+01 TO STA. 765+12 AND STA. 812+18 TO STA. 819+08 (WB)

MODEL: $MODEL NAMES
FILE NAME: D876K74-sht-Staging01.dgn

EDSI ENGINEERING DESIGN SOURCE, INC.
1800 Hampton Boulevard. Tel. 618 344 3156
Suite 2068
Collinsville, IL 62234
Illinois State Engineering Corporation #035,052788

USER NAME =	DESIGNED - GDO	REVISED -	
	DRAWN - GDO	REVISED -	
PLOT SCALE = 1:20	CHECKED - JAH	REVISED -	
PLOT DATE = 3/19/2025	DATE - 5/01/2024	REVISED -	

STATE OF ILLINOIS
DEPARTMENT OF TRANSPORTATION

STAGES OF CONSTRUCTION AND TRAFFIC CONTROL
PRELIMINARY STAGE

SCALE: 20.0000 ' / in. | SHEET 1 OF 27 SHEETS | STA. - TO STA. -

F.A.I. RTE.	SECTION	COUNTY	TOTAL SHEETS	SHEET NO.
64	82-7WRS-2	ST. CLAIR	691	155
		CONTRACT NO. 76K74		
		ILLINOIS	FED. AID PROJECT	

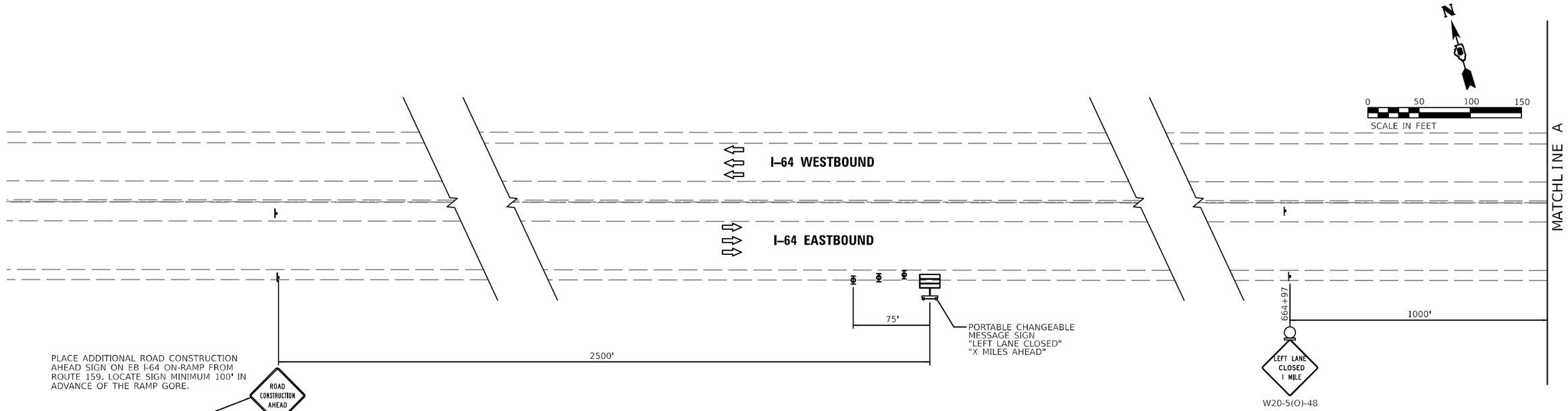

LEGEND

- WORK AREA
- WORK COMPLETED IN PREVIOUS STAGE
- TYPE II BARRICADE, DRUM, OR VERTICAL BARRICADE WITH STEADY BURN MONODIRECTIONAL LIGHT
- TYPE II BARRICADE, DRUM, OR VERTICAL BARRICADE WITH MONODIRECTIONAL FLASHING LIGHT
- TYPE II BARRICADE
- DIRECTION INDICATOR BARRICADE WITH STEADY BURN MONODIRECTIONAL LIGHT
- DRUM WITH STEADY BURN MONODIRECTIONAL LIGHT
- CONE, DRUM OR BARRICADE
- TRAFFIC FLOW ARROW
- CONCRETE BARRICADE
- IMPACT ATTENUATOR
- MONODIRECTIONAL GUARDRAIL/BARRIER WALL REFLECTOR
- SIGN
- FLASHING LIGHT
- SPOTTER
- TYPE III BARRICADE WITH FLASHING LIGHTS
- PORTABLE CHANGEABLE MESSAGE SIGN/ TRAILER MOUNTED SPEED DISPLAY SIGN
- ARROW BOARD

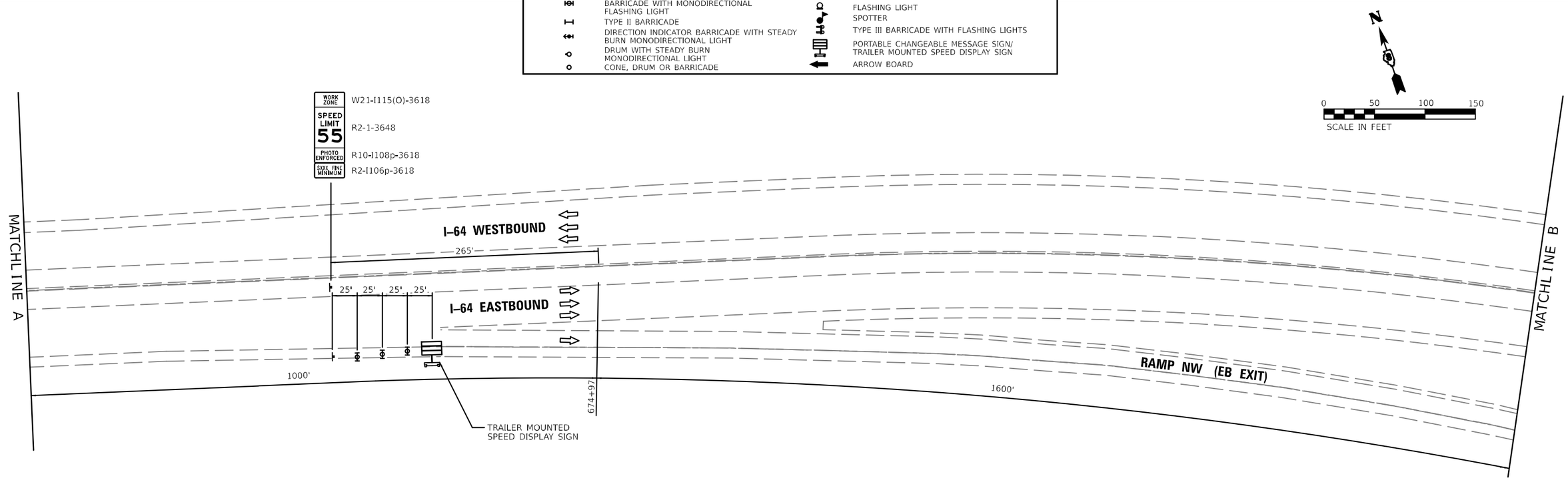

MODEL: $MODELNAMES
FILE NAME: D876K74-sm-Staging02.dgn

EDSI
ENGINEERING DESIGN SOURCE, INC.
1800 Hampton Boulevard. t. 618 344 1156
Suite 2060
Collinsville, IL 62234
Illinois State Engineering Corporation #035,002788

USER NAME =	DESIGNED - GDO	REVISED -
	DRAWN - GDO	REVISED -
PLOT SCALE = 1:100	CHECKED - JAH	REVISED -
PLOT DATE = 9/12/2024	DATE - 5/01/2024	REVISED -

STATE OF ILLINOIS
DEPARTMENT OF TRANSPORTATION

STAGES OF CONSTRUCTION AND TRAFFIC CONTROL
PRELIMINARY STAGE A

SCALE: 100.0000 ' / in. | SHEET 2 OF 27 SHEETS | STA. - TO STA. -

F.A.I. RTE.	SECTION	COUNTY	TOTAL SHEETS	SHEET NO.
64	82-7WRS-2	ST. CLAIR	691	156
		CONTRACT NO. 76K74		
	ILLINOIS	FED. AID PROJECT		

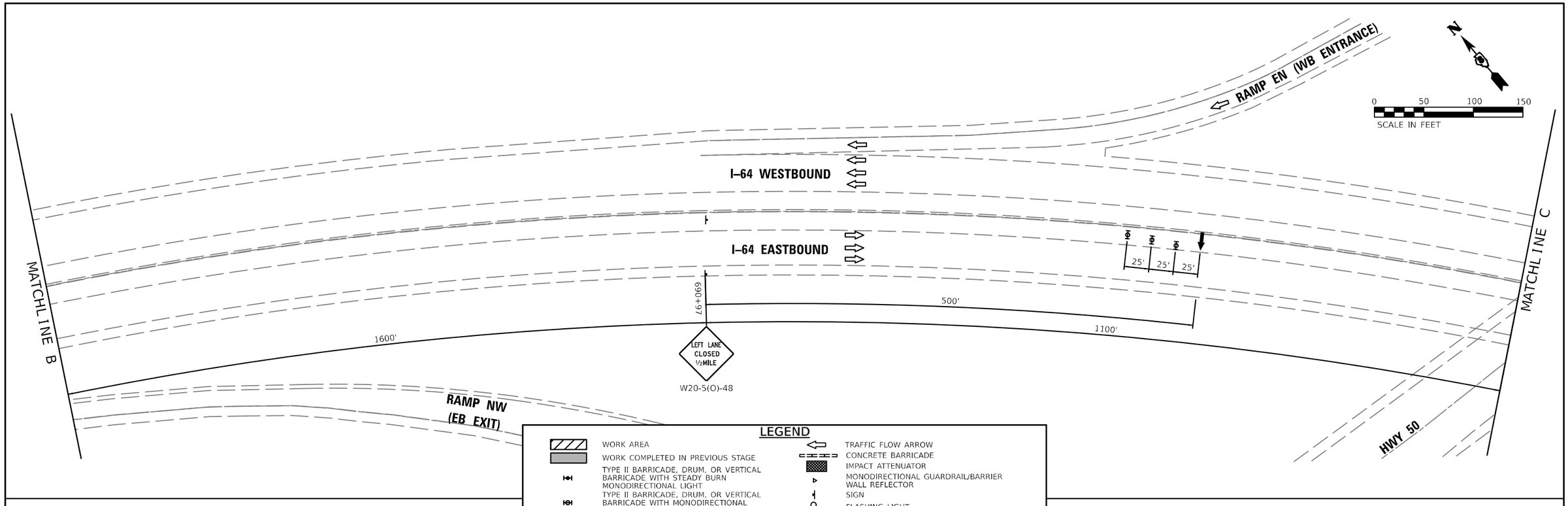

LEGEND

- WORK AREA
- WORK COMPLETED IN PREVIOUS STAGE
- TYPE II BARRICADE, DRUM, OR VERTICAL BARRICADE WITH STEADY BURN MONODIRECTIONAL LIGHT
- TYPE II BARRICADE, DRUM, OR VERTICAL BARRICADE WITH MONODIRECTIONAL FLASHING LIGHT
- TYPE II BARRICADE
- DIRECTION INDICATOR BARRICADE WITH STEADY BURN MONODIRECTIONAL LIGHT
- DRUM WITH STEADY BURN MONODIRECTIONAL LIGHT
- CONE, DRUM OR BARRICADE
- TRAFFIC FLOW ARROW
- CONCRETE BARRICADE
- IMPACT ATTENUATOR
- MONODIRECTIONAL GUARDRAIL/BARRIER WALL REFLECTOR
- SIGN
- FLASHING LIGHT
- SPOTTER
- TYPE III BARRICADE WITH FLASHING LIGHTS
- PORTABLE CHANGEABLE MESSAGE SIGN/ TRAILER MOUNTED SPEED DISPLAY SIGN
- ARROW BOARD

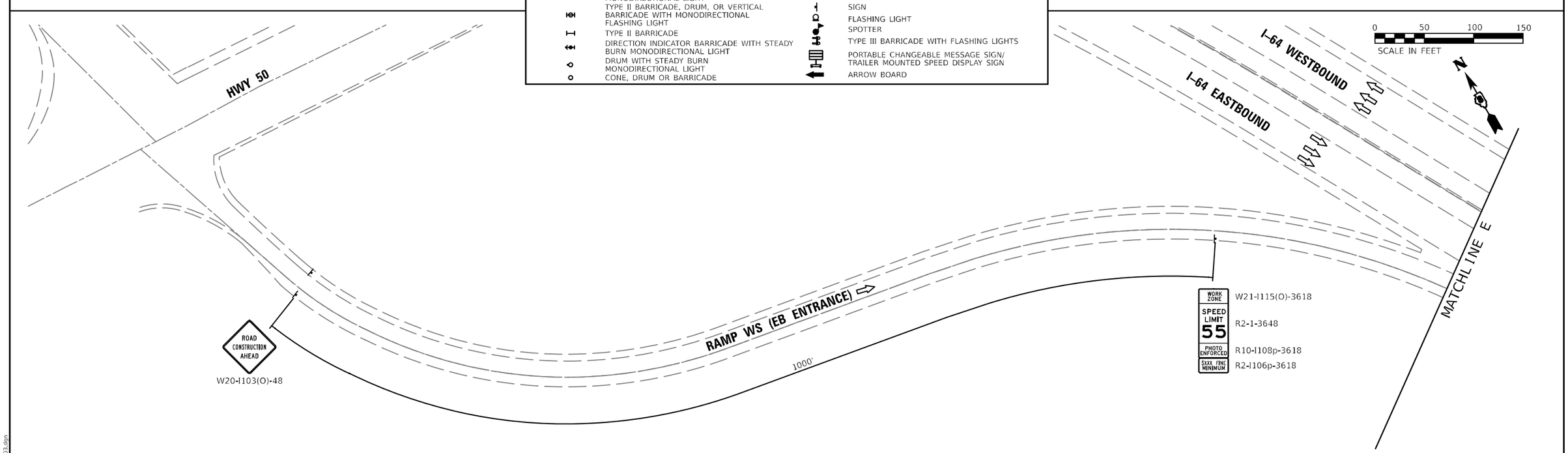

MODEL: $MODELNAMES
FILE NAME: D876K74-sm-Staging03.dgn

EDSI
ENGINEERING DESIGN SOURCE, INC.
1800 Hampton Boulevard. ✆ 618 344 3156
Suite 2060
Collinsville, IL 62234
Illinois State Engineering Corporation #035,002788

USER NAME =	DESIGNED - GDO	REVISED -	
	DRAWN - GDO	REVISED -	
PLOT SCALE = 1:100	CHECKED - JAH	REVISED -	
PLOT DATE = 9/12/2024	DATE - 5/01/2024	REVISED -	

STATE OF ILLINOIS
DEPARTMENT OF TRANSPORTATION

STAGES OF CONSTRUCTION AND TRAFFIC CONTROL
PRELIMINARY STAGE A

SCALE: 100.0000 ' / in. | SHEET 3 OF 27 SHEETS | STA. - TO STA. -

F.A.I. RTE.	SECTION	COUNTY	TOTAL SHEETS	SHEET NO.
64	82-7WRS-2	ST. CLAIR	691	157
		CONTRACT NO. 76K74		
		ILLINOIS	FED. AID PROJECT	

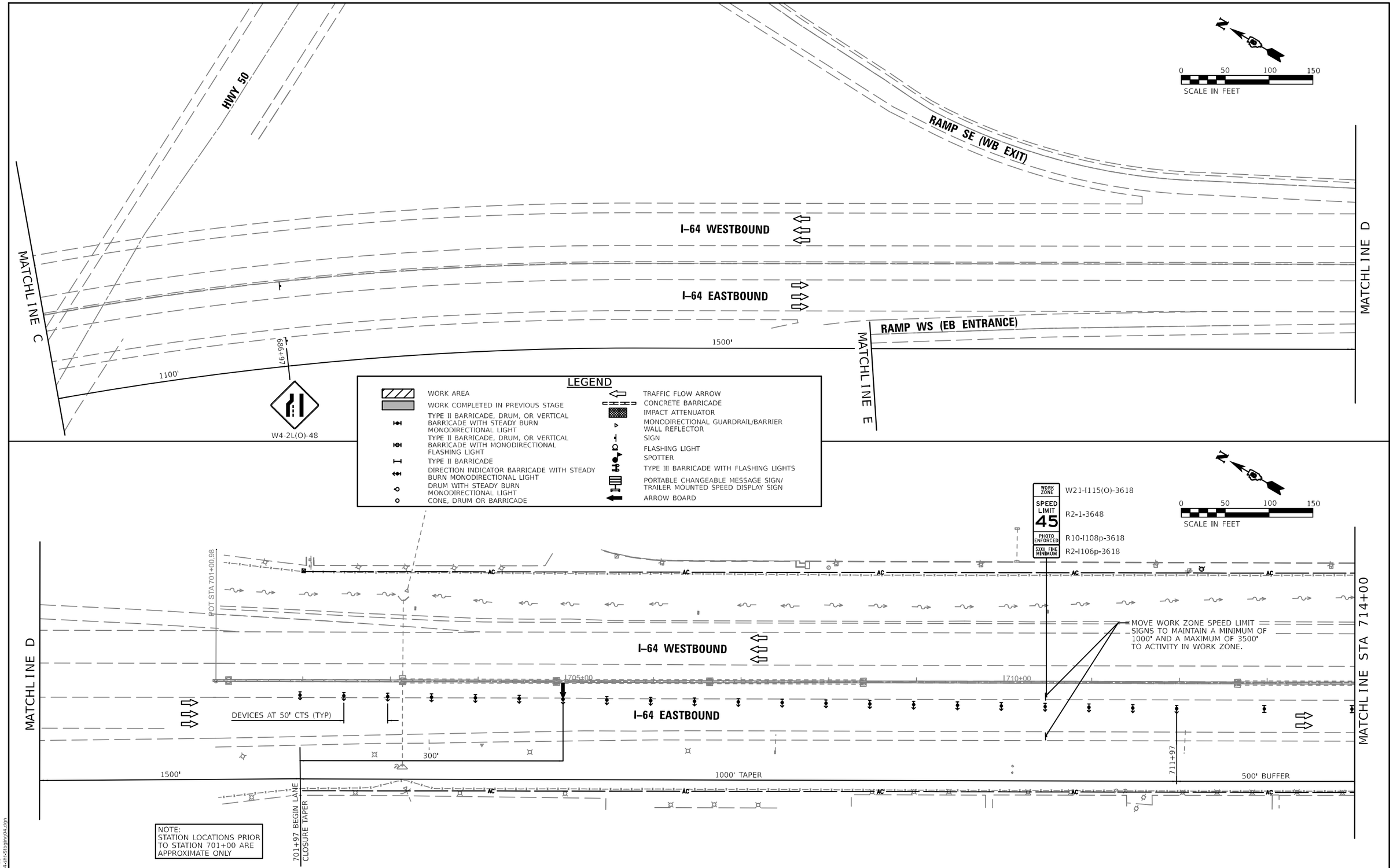

MODEL: $MODELNAME
FILE NAME: D876K74-sht-Staging04.dgn

EDSI
ENGINEERING DESIGN SOURCE, INC.
1800 Hampton Boulevard, Suite 2060, Columbia, IL 62234
Illinois State Engineering Corporation #035,002715
T. 618 344 1156

USER NAME =	DESIGNED - GDO	REVISED -	
	DRAWN - GDO	REVISED -	
PLOT SCALE = 1:100	CHECKED - JAH	REVISED -	
PLOT DATE = 9/12/2024	DATE - 5/01/2024	REVISED -	

STATE OF ILLINOIS
DEPARTMENT OF TRANSPORTATION

STAGES OF CONSTRUCTION AND TRAFFIC CONTROL
PRELIMINARY STAGE A

SCALE: 100.0000 ' / in. | SHEET 4 OF 27 SHEETS | STA. - TO STA. 714+00

F.A.I. RTE.	SECTION	COUNTY	TOTAL SHEETS	SHEET NO.
64	82-7WRS-2	ST. CLAIR	691	158
		CONTRACT NO. 76K74		
	ILLINOIS	FED. AID PROJECT		

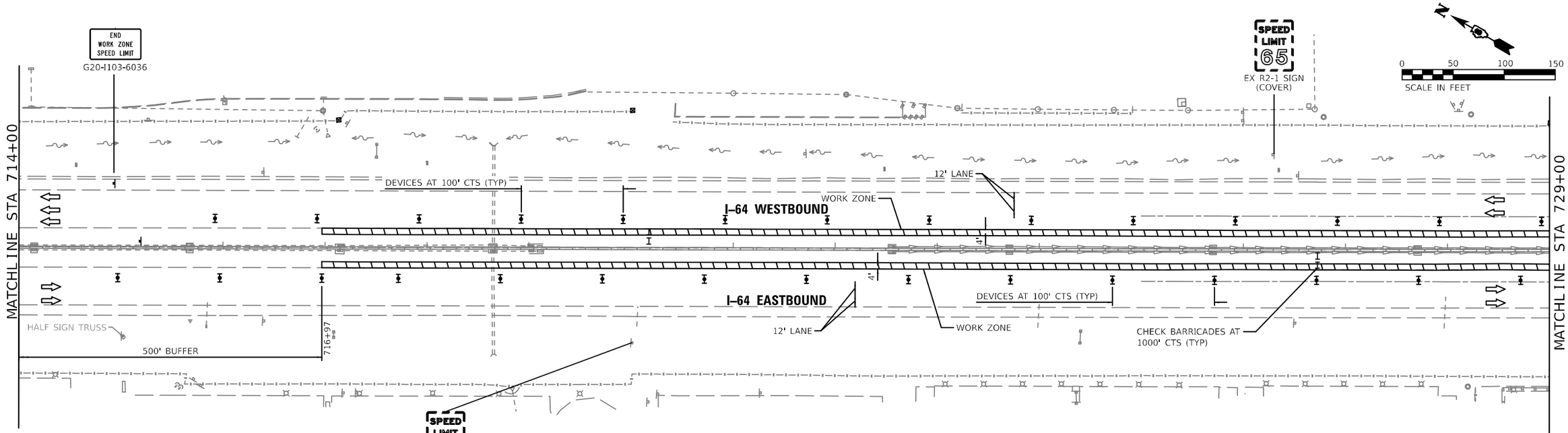

LEGEND

- WORK AREA
- WORK COMPLETED IN PREVIOUS STAGE
- TYPE II BARRICADE, DRUM, OR VERTICAL BARRICADE WITH STEADY BURN MONODIRECTIONAL LIGHT
- TYPE II BARRICADE, DRUM, OR VERTICAL BARRICADE WITH MONODIRECTIONAL FLASHING LIGHT
- TYPE II BARRICADE
- DIRECTION INDICATOR BARRICADE WITH STEADY BURN MONODIRECTIONAL LIGHT
- DRUM WITH STEADY BURN MONODIRECTIONAL LIGHT
- CONE, DRUM OR BARRICADE
- TRAFFIC FLOW ARROW
- CONCRETE BARRICADE
- IMPACT ATTENUATOR
- MONODIRECTIONAL GUARDRAIL/BARRIER WALL REFLECTOR
- SIGN
- FLASHING LIGHT
- SPOTTER
- TYPE III BARRICADE WITH FLASHING LIGHTS
- PORTABLE CHANGEABLE MESSAGE SIGN/ TRAILER MOUNTED SPEED DISPLAY SIGN
- ARROW BOARD

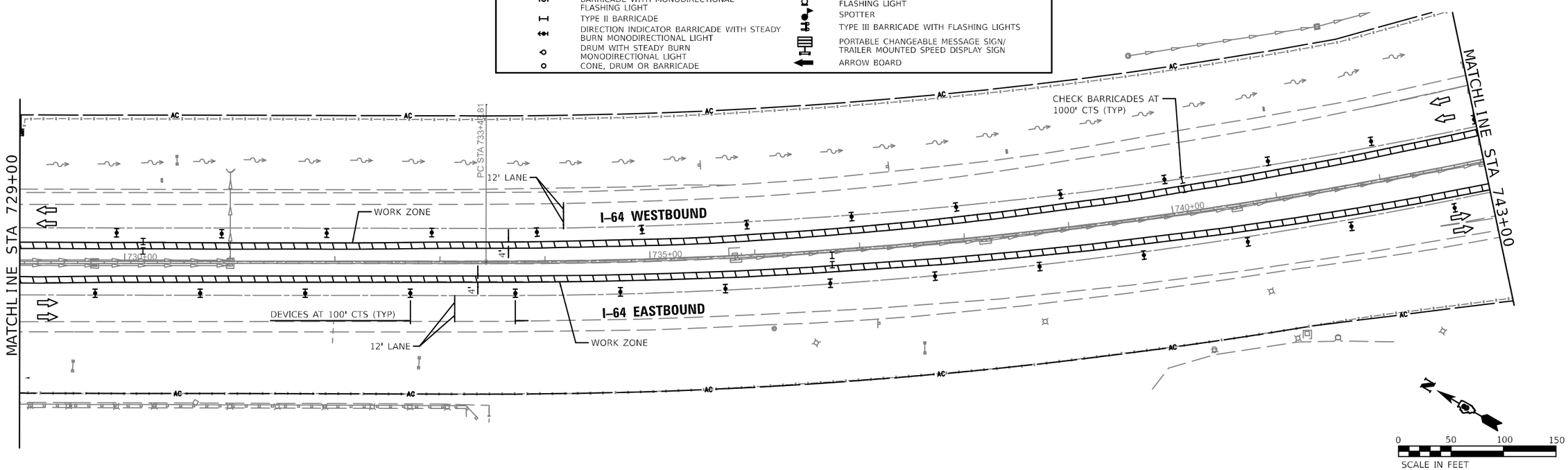

MODEL: $MODELNAME$
FILE NAME: D976K74-In-Staging05.dgn

EDSI
ENGINEERING DESIGN SOURCE, INC.
1803 Nameoki Boulevard. T. 618 344 1156
Suite 2060
Collinsville, IL 62234
Illinois State Engineering Corporation #035,002718

USER NAME =	DESIGNED - GDO	REVISED -	
	DRAWN - GDO	REVISED -	
PLOT SCALE = 1:100	CHECKED - JAH	REVISED -	
PLOT DATE = 9/12/2024	DATE - 5/01/2024	REVISED -	

STATE OF ILLINOIS
DEPARTMENT OF TRANSPORTATION

STAGES OF CONSTRUCTION AND TRAFFIC CONTROL
PRELIMINARY STAGE A

SCALE: 100.0000 ' / in. | SHEET 5 OF 27 SHEETS | STA. 714+00 TO STA. 743+00

F.A.I. RTE.	SECTION	COUNTY	TOTAL SHEETS	SHEET NO.
64	82-7WRS-2	ST. CLAIR	691	159
		CONTRACT NO. 76K74		
		ILLINOIS	FED. AID PROJECT	

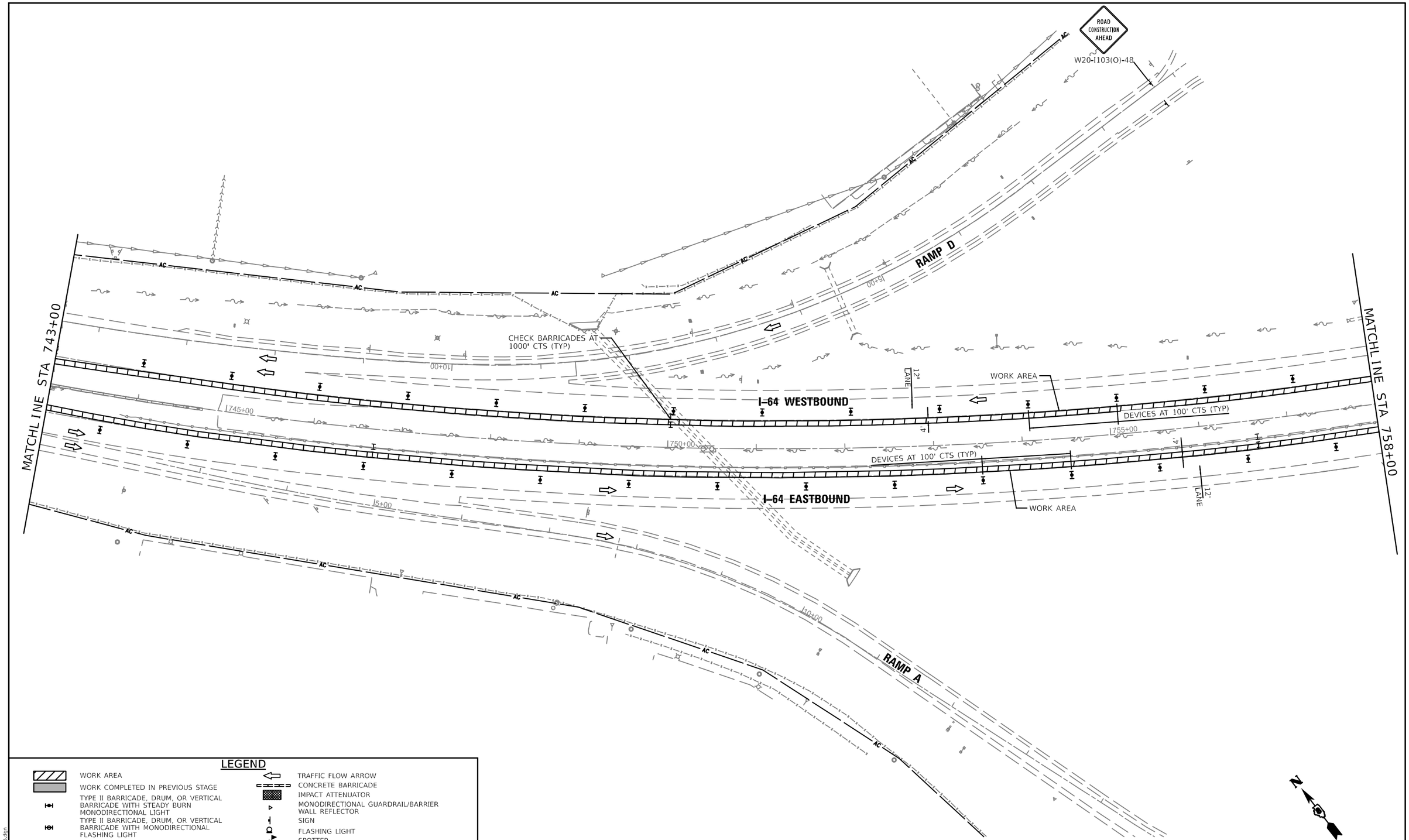

LEGEND

- WORK AREA
- WORK COMPLETED IN PREVIOUS STAGE
- TYPE II BARRICADE, DRUM, OR VERTICAL BARRICADE WITH STEADY BURN MONODIRECTIONAL LIGHT
- TYPE II BARRICADE, DRUM, OR VERTICAL BARRICADE WITH MONODIRECTIONAL FLASHING LIGHT
- TYPE II BARRICADE
- DIRECTION INDICATOR BARRICADE WITH STEADY BURN MONODIRECTIONAL LIGHT
- DRUM WITH STEADY BURN MONODIRECTIONAL LIGHT
- CONE, DRUM OR BARRICADE
- TRAFFIC FLOW ARROW
- CONCRETE BARRICADE
- IMPACT ATTENUATOR
- MONODIRECTIONAL GUARDRAIL/BARRIER WALL REFLECTOR
- SIGN
- FLASHING LIGHT
- SPOTTER
- TYPE III BARRICADE WITH FLASHING LIGHTS
- PORTABLE CHANGEABLE MESSAGE SIGN/ TRAILER MOUNTED SPEED DISPLAY SIGN
- ARROW BOARD

MODEL: $MODELNAME
FILE NAME: D876K74-sht-Staging06.dgn

EDSI
ENGINEERING DESIGN SOURCE, INC.
1800 Hampton Boulevard. Tel. 618 344 1156
Suite 2060
Collinsville, IL 62234
Illinois State Engineering Corporation #035,052788

USER NAME =	DESIGNED - GDO	REVISED -
	DRAWN - GDO	REVISED -
PLOT SCALE = 1:100	CHECKED - JAH	REVISED -
PLOT DATE = 9/12/2024	DATE - 5/01/2024	REVISED -

STATE OF ILLINOIS
DEPARTMENT OF TRANSPORTATION

STAGES OF CONSTRUCTION AND TRAFFIC CONTROL
PRELIMINARY STAGE A

SCALE: 100.0000 ' / in. | SHEET 6 OF 27 SHEETS | STA. 743+00 TO STA. 758+00

F.A.I. RTE.	SECTION	COUNTY	TOTAL SHEETS	SHEET NO.
64	82-7WRS-2	ST. CLAIR	691	160
		CONTRACT NO. 76K74		
		ILLINOIS	FED. AID PROJECT	

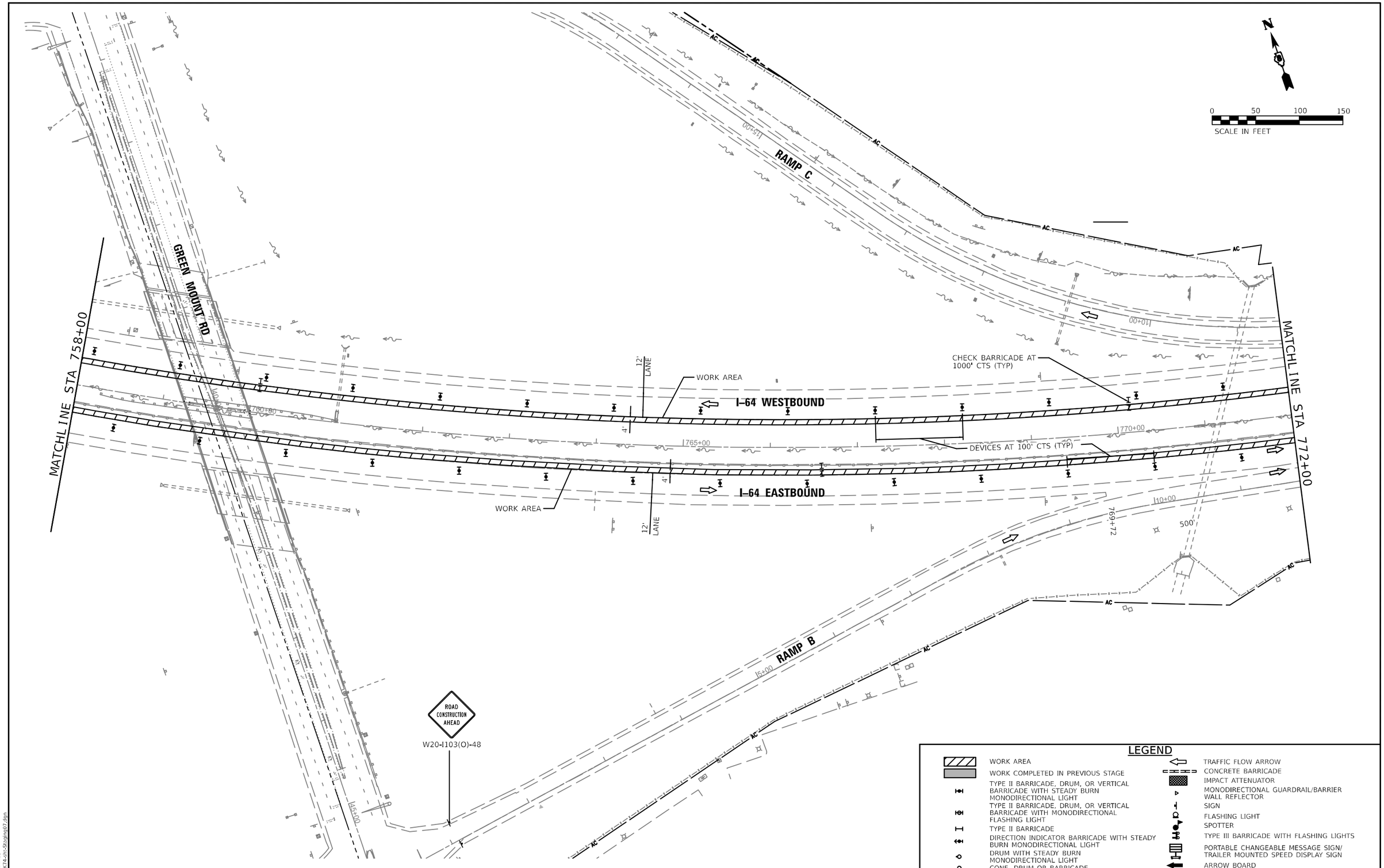

MODEL: sMODELNAMES
FILE NAME: D876K74-sht-Staging07.dgn

EDSI
ENGINEERING DESIGN SOURCE, INC.
1800 Hampton Boulevard. Suite 2068 Collinsville, IL 62234
Illinois State Engineering Corporation #035,002758
T. 618 344 1106

USER NAME =	DESIGNED - GDO	REVISED -	
	DRAWN - GDO	REVISED -	
PLOT SCALE = 1:100	CHECKED - JAH	REVISED -	
PLOT DATE = 9/12/2024	DATE - 5/01/2024	REVISED -	

STATE OF ILLINOIS
DEPARTMENT OF TRANSPORTATION

STAGES OF CONSTRUCTION AND TRAFFIC CONTROL
PRELIMINARY STAGE A

SCALE: 100.0000 ' / in. | SHEET 7 OF 27 SHEETS | STA. 758+00 TO STA. 772+00

F.A.I. RTE.	SECTION	COUNTY	TOTAL SHEETS	SHEET NO.
64	82-7WRS-2	ST. CLAIR	691	161
		CONTRACT NO. 76K74		
		ILLINOIS	FED. AID PROJECT	

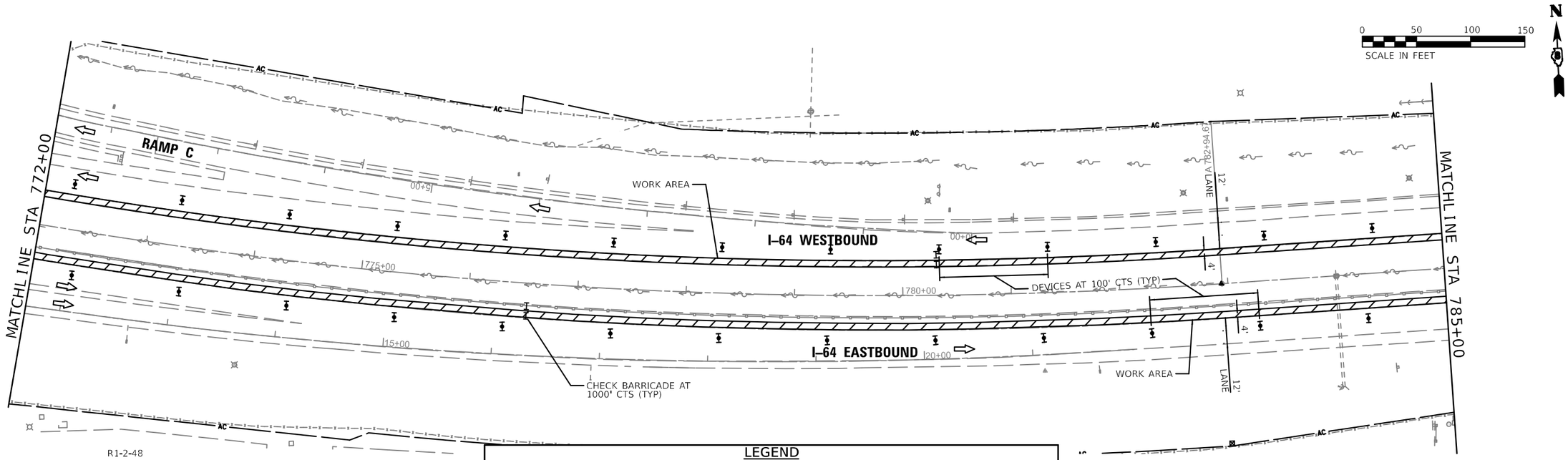

LEGEND

- WORK AREA
- WORK COMPLETED IN PREVIOUS STAGE
- TYPE II BARRICADE, DRUM, OR VERTICAL BARRICADE WITH STEADY BURN MONODIRECTIONAL LIGHT
- TYPE II BARRICADE, DRUM, OR VERTICAL BARRICADE WITH MONODIRECTIONAL FLASHING LIGHT
- TYPE II BARRICADE
- DIRECTION INDICATOR BARRICADE WITH STEADY BURN MONODIRECTIONAL LIGHT
- DRUM WITH STEADY BURN MONODIRECTIONAL LIGHT
- CONE, DRUM OR BARRICADE
- TRAFFIC FLOW ARROW
- CONCRETE BARRICADE
- IMPACT ATTENUATOR
- MONODIRECTIONAL GUARDRAIL/BARRIER WALL REFLECTOR
- SIGN
- FLASHING LIGHT
- SPOTTER
- TYPE III BARRICADE WITH FLASHING LIGHTS
- PORTABLE CHANGEABLE MESSAGE SIGN/ TRAILER MOUNTED SPEED DISPLAY SIGN
- ARROW BOARD

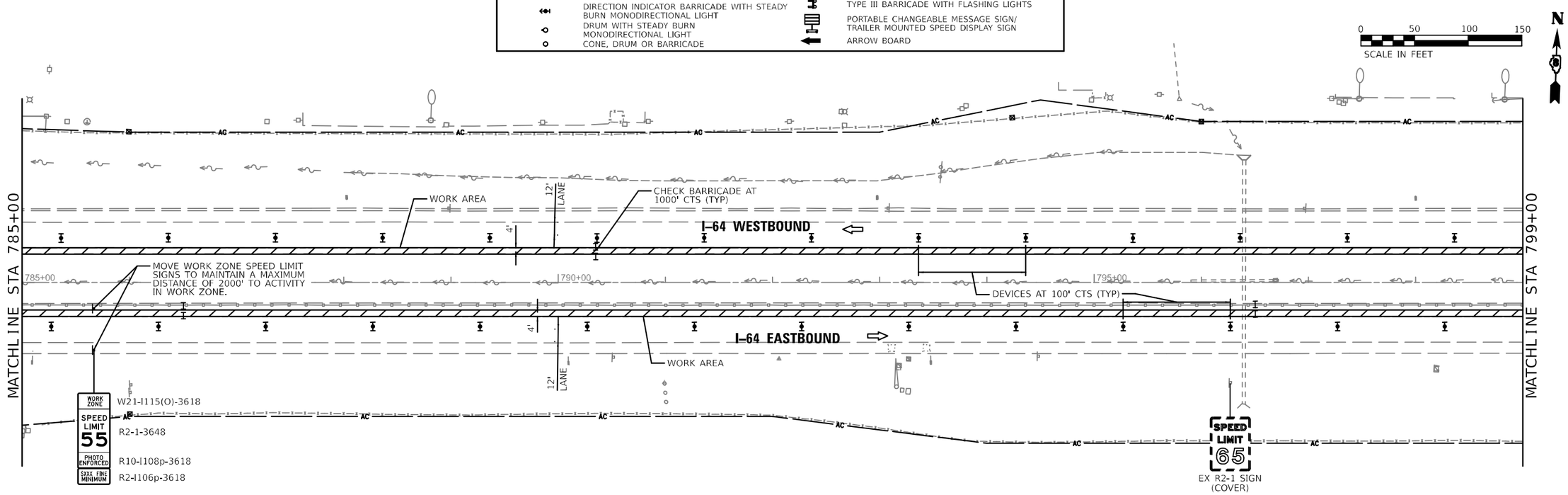

MODEL: $MODELNAMES
FILE NAME: D876K74-sm-Staging08.dgn

EDSI
ENGINEERING DESIGN SOURCE, INC.
1800 Hampton Boulevard. ✆ 618 344 1156
Suite 2060
Collinsville, IL 62234
Illinois State Engineering Corporation #035,062788

USER NAME =	DESIGNED - GDO	REVISED -	
	DRAWN - GDO	REVISED -	
PLOT SCALE = 1:100	CHECKED - JAH	REVISED -	
PLOT DATE = 9/12/2024	DATE - 5/01/2024	REVISED -	

STATE OF ILLINOIS
DEPARTMENT OF TRANSPORTATION

STAGES OF CONSTRUCTION AND TRAFFIC CONTROL
PRELIMINARY STAGE A

SCALE: 100.0000 ' / in. | SHEET 8 OF 27 SHEETS | STA. 772+00 TO STA. 799+00

F.A.I. RTE.	SECTION	COUNTY	TOTAL SHEETS	SHEET NO.
64	82-7WRS-2	ST. CLAIR	691	162
		CONTRACT NO. 76K74		
	ILLINOIS	FED. AID PROJECT		

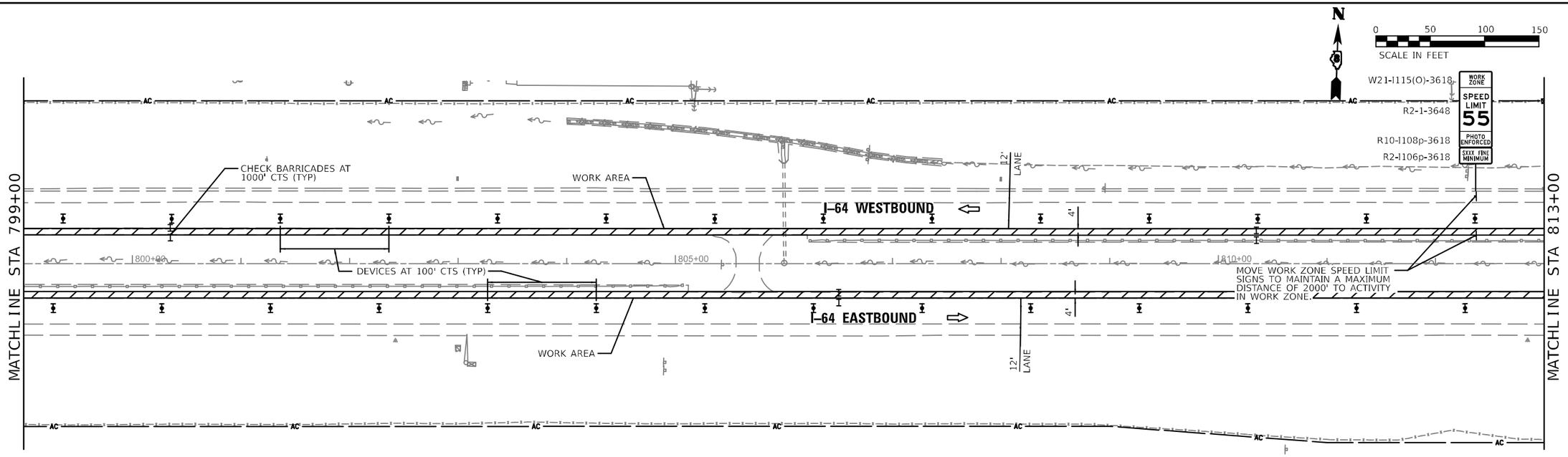

LEGEND

- WORK AREA
- WORK COMPLETED IN PREVIOUS STAGE
- TYPE II BARRICADE, DRUM, OR VERTICAL BARRICADE WITH STEADY BURN MONODIRECTIONAL LIGHT
- TYPE II BARRICADE, DRUM, OR VERTICAL BARRICADE WITH MONODIRECTIONAL FLASHING LIGHT
- TYPE II BARRICADE
- DIRECTION INDICATOR BARRICADE WITH STEADY BURN MONODIRECTIONAL LIGHT
- DRUM WITH STEADY BURN MONODIRECTIONAL LIGHT
- CONE, DRUM OR BARRICADE
- TRAFFIC FLOW ARROW
- CONCRETE BARRICADE
- IMPACT ATTENUATOR
- MONODIRECTIONAL GUARDRAIL/BARRIER WALL REFLECTOR
- SIGN
- FLASHING LIGHT
- SPOTTER
- TYPE III BARRICADE WITH FLASHING LIGHTS
- PORTABLE CHANGEABLE MESSAGE SIGN/ TRAILER MOUNTED SPEED DISPLAY SIGN
- ARROW BOARD

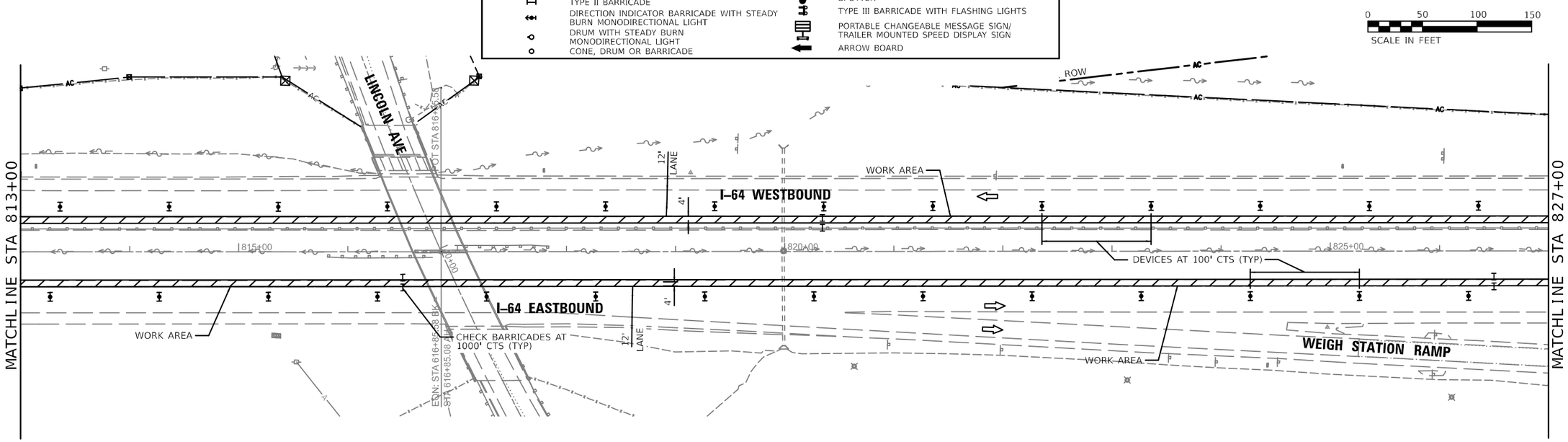

MODEL: $MODELNAME
FILE NAME: D876K74-sm-Staging09.dgn

EDSI
ENGINEERING DESIGN SOURCE, INC.
1800 Hampton Boulevard. ✆ 618 344 3156
Suite 2060
Collinsville, IL 62234
Illinois State Engineering Corporation #035,057118

USER NAME =	DESIGNED - GDO	REVISED -	
	DRAWN - GDO	REVISED -	
PLOT SCALE = 1:100	CHECKED - JAH	REVISED -	
PLOT DATE = 9/12/2024	DATE - 5/01/2024	REVISED -	

STATE OF ILLINOIS
DEPARTMENT OF TRANSPORTATION

STAGES OF CONSTRUCTION AND TRAFFIC CONTROL
PRELIMINARY STAGE A

SCALE: 100.0000 ' / in. | SHEET 9 OF 27 SHEETS | STA. 799+00 TO STA. 827+00

F.A.I. RTE.	SECTION	COUNTY	TOTAL SHEETS	SHEET NO.
64	82-7WRS-2	ST. CLAIR	691	163
		CONTRACT NO. 76K74		
		ILLINOIS	FED. AID PROJECT	

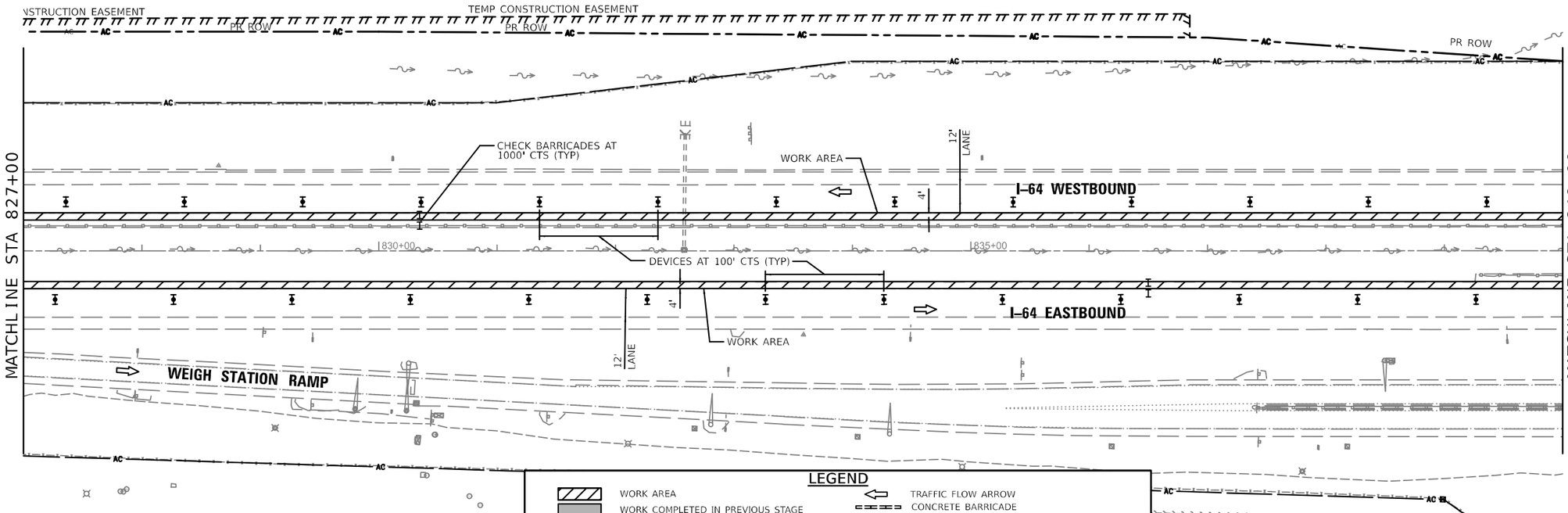

N

0 50 100 150
SCALE IN FEET

LEGEND

- WORK AREA
- WORK COMPLETED IN PREVIOUS STAGE
- TYPE II BARRICADE, DRUM, OR VERTICAL BARRICADE WITH STEADY BURN MONODIRECTIONAL LIGHT
- TYPE II BARRICADE, DRUM, OR VERTICAL BARRICADE WITH MONODIRECTIONAL FLASHING LIGHT
- TYPE II BARRICADE
- DIRECTION INDICATOR BARRICADE WITH STEADY BURN MONODIRECTIONAL LIGHT
- DRUM WITH STEADY BURN MONODIRECTIONAL LIGHT
- CONE, DRUM OR BARRICADE
- TRAFFIC FLOW ARROW
- CONCRETE BARRICADE
- IMPACT ATTENUATOR
- MONODIRECTIONAL GUARDRAIL/BARRIER WALL REFLECTOR
- SIGN
- FLASHING LIGHT
- SPOTTER
- TYPE III BARRICADE WITH FLASHING LIGHTS
- PORTABLE CHANGEABLE MESSAGE SIGN/ TRAILER MOUNTED SPEED DISPLAY SIGN
- ARROW BOARD

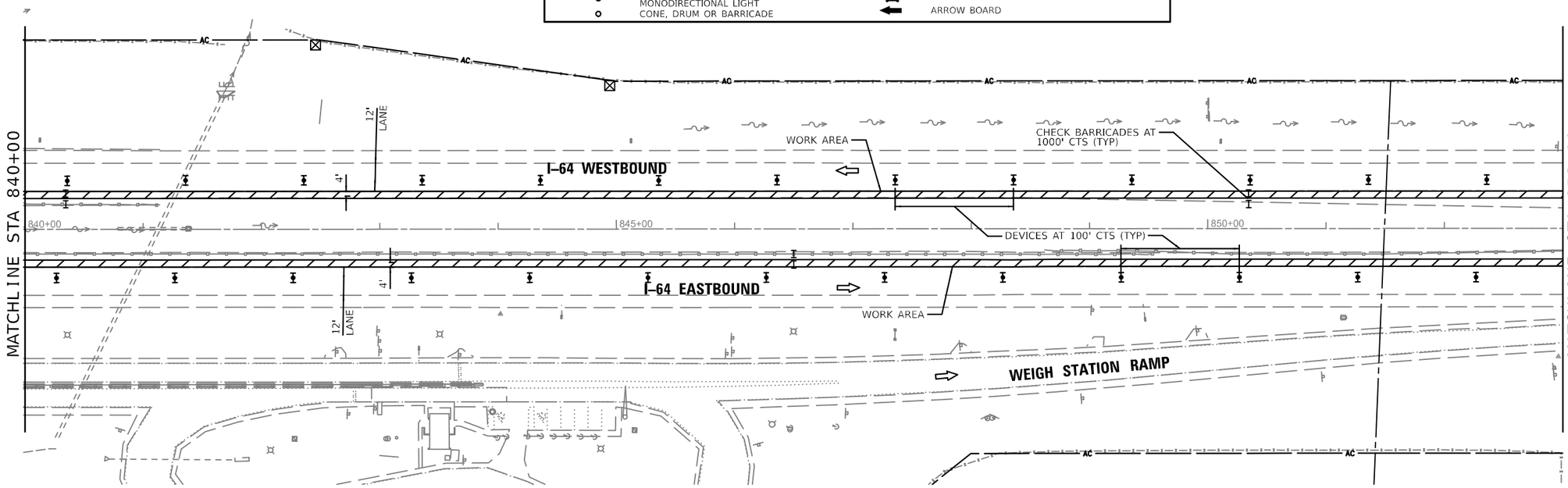

N

0 50 100 150
SCALE IN FEET

MODEL: sMODELNAMES
FILE NAME: D876K74-sm-Staging10.dgn

EDSI
ENGINEERING DESIGN SOURCE, INC.
1800 Hampton Boulevard. t. 618 344 1106
Suite 2068
Collinsville, IL 62234
Illinois State Engineering Corporation #035,002718

USER NAME =	DESIGNED - GDO	REVISED -	
	DRAWN - GDO	REVISED -	
PLOT SCALE = 1:100	CHECKED - JAH	REVISED -	
PLOT DATE = 9/12/2024	DATE - 5/01/2024	REVISED -	

STATE OF ILLINOIS
DEPARTMENT OF TRANSPORTATION

STAGES OF CONSTRUCTION AND TRAFFIC CONTROL
PRELIMINARY STAGE A

SCALE: 100.0000 ' / in. | SHEET 10 OF 27 SHEETS | STA. 827+00 TO STA. 853+00

F.A.I. RTE.	SECTION	COUNTY	TOTAL SHEETS	SHEET NO.
64	82-7WRS-2	ST. CLAIR	691	164
		CONTRACT NO. 76K74		

ILLINOIS | FED. AID PROJECT

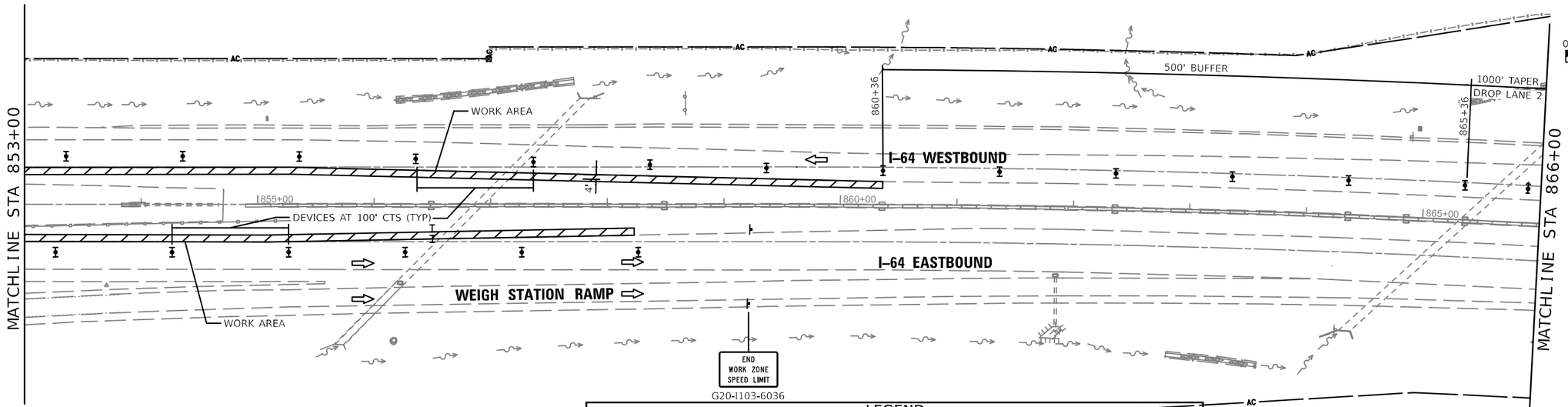

LEGEND

WORK AREA	TRAFFIC FLOW ARROW
WORK COMPLETED IN PREVIOUS STAGE	CONCRETE BARRICADE
TYPE II BARRICADE, DRUM, OR VERTICAL BARRICADE WITH STEADY BURN MONODIRECTIONAL LIGHT	IMPACT ATTENUATOR
TYPE II BARRICADE, DRUM, OR VERTICAL BARRICADE WITH MONODIRECTIONAL FLASHING LIGHT	MONODIRECTIONAL GUARDRAIL/BARRIER WALL REFLECTOR
TYPE II BARRICADE	SIGN
DIRECTION INDICATOR BARRICADE WITH STEADY BURN MONODIRECTIONAL LIGHT	FLASHING LIGHT
DRUM WITH STEADY BURN MONODIRECTIONAL LIGHT	SPOTTER
CONE, DRUM OR BARRICADE	TYPE III BARRICADE WITH FLASHING LIGHTS
	PORTABLE CHANGEABLE MESSAGE SIGN/ TRAILER MOUNTED SPEED DISPLAY SIGN
	ARROW BOARD

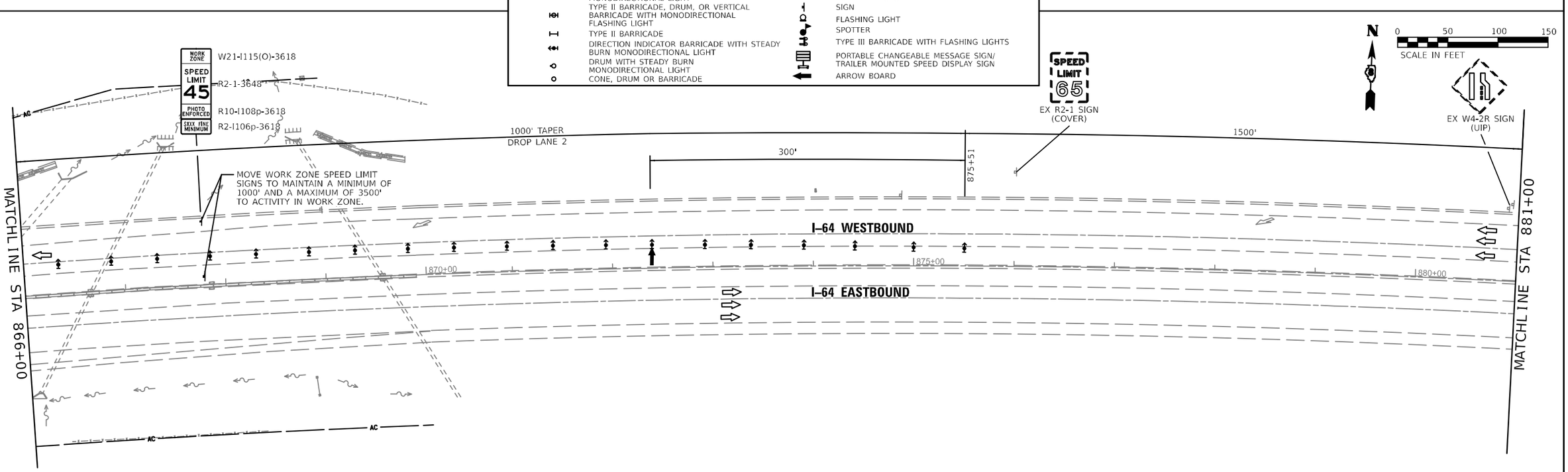

MODEL: $MODELNAMES
FILE NAME: D876K74-sm-Staging11.dgn

EDSI
ENGINEERING DESIGN SOURCE, INC.
1800 Hampton Boulevard
Suite 2060
Collinsville, IL 62234
Illinois State Engineering Corporation #035,057118
T: 618 344 1156

USER NAME =	DESIGNED - GDO	REVISED -	
	DRAWN - GDO	REVISED -	
PLOT SCALE = 1:100	CHECKED - JAH	REVISED -	
PLOT DATE = 9/12/2024	DATE - 5/01/2024	REVISED -	

STATE OF ILLINOIS
DEPARTMENT OF TRANSPORTATION

STAGES OF CONSTRUCTION AND TRAFFIC CONTROL
PRELIMINARY STAGE A

SCALE: 100.0000 ' / in. | SHEET 11 OF 27 SHEETS | STA. 853+00 TO STA. 881+00

F.A.I. RTE.	SECTION	COUNTY	TOTAL SHEETS	SHEET NO.
64	82-7WRS-2	ST. CLAIR	691	165
		CONTRACT NO. 76K74		
		ILLINOIS	FED. AID PROJECT	

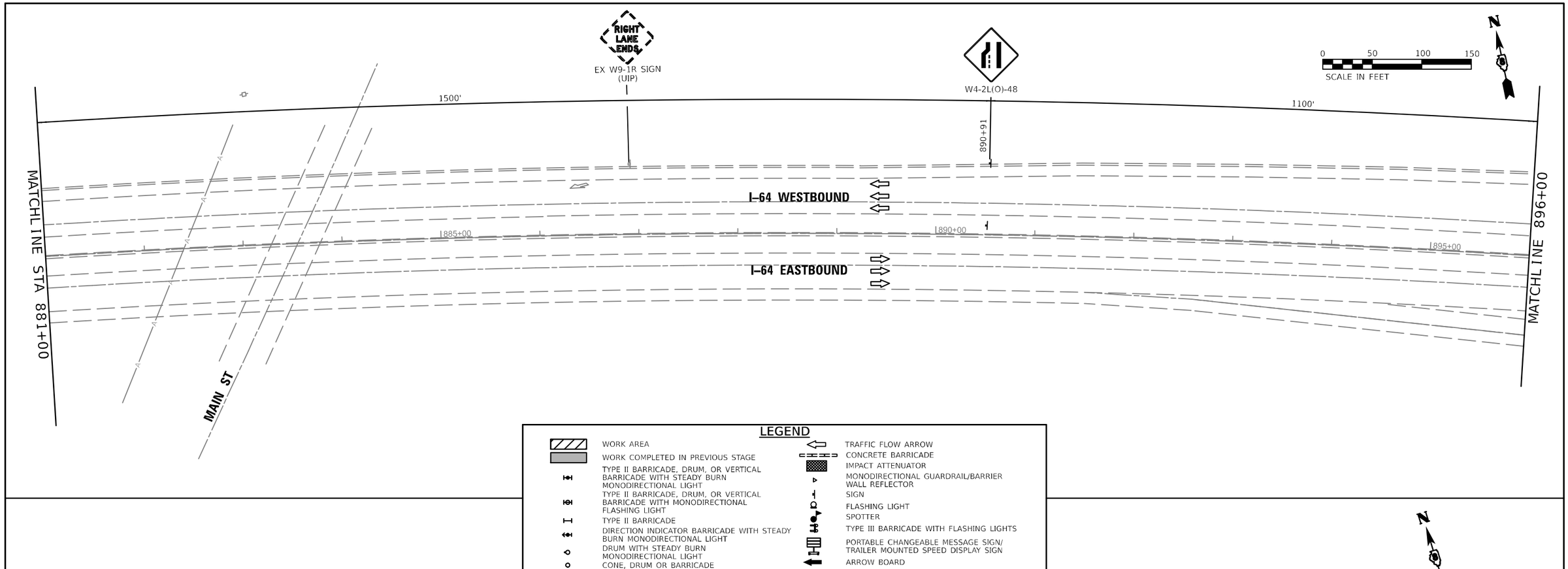

LEGEND

WORK AREA	TRAFFIC FLOW ARROW
WORK COMPLETED IN PREVIOUS STAGE	CONCRETE BARRICADE
TYPE II BARRICADE, DRUM, OR VERTICAL BARRICADE WITH STEADY BURN MONODIRECTIONAL LIGHT	IMPACT ATTENUATOR
TYPE II BARRICADE, DRUM, OR VERTICAL BARRICADE WITH MONODIRECTIONAL FLASHING LIGHT	MONODIRECTIONAL GUARDRAIL/BARRIER WALL REFLECTOR
TYPE II BARRICADE	SIGN
DIRECTION INDICATOR BARRICADE WITH STEADY BURN MONODIRECTIONAL LIGHT	FLASHING LIGHT
DRUM WITH STEADY BURN MONODIRECTIONAL LIGHT	SPOTTER
CONE, DRUM OR BARRICADE	TYPE III BARRICADE WITH FLASHING LIGHTS
	PORTABLE CHANGEABLE MESSAGE SIGN/ TRAILER MOUNTED SPEED DISPLAY SIGN
	ARROW BOARD

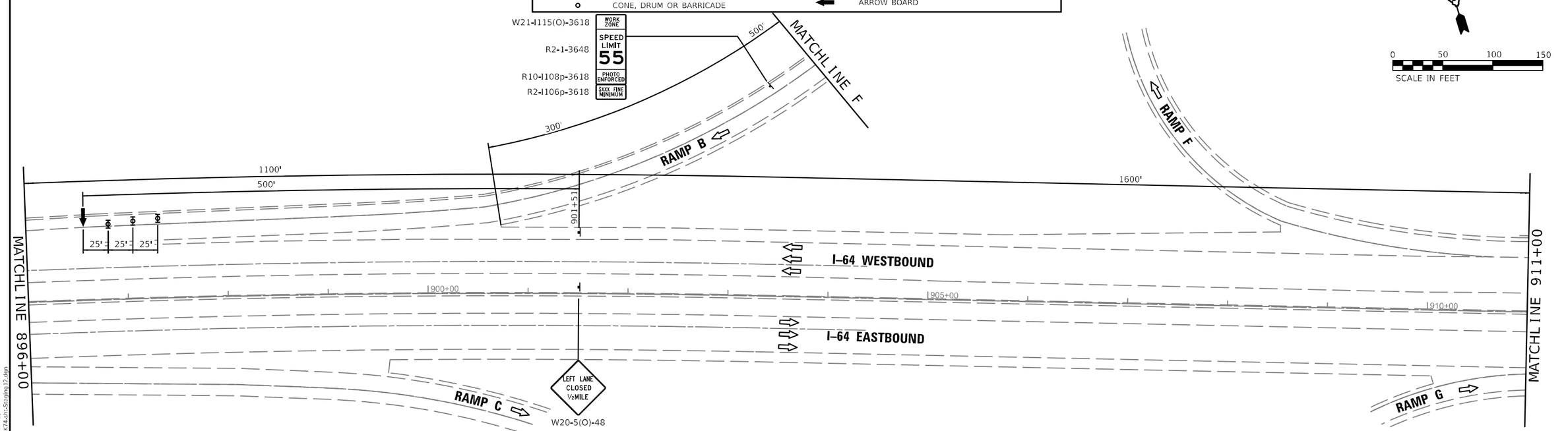

MODEL: $MODELNAME
FILE NAME: D876K74-sm-Staging12.dgn

EDSI
ENGINEERING DESIGN SOURCE, INC.
1800 Hartrey Boulevard. Tel. 618 344 1156
Suite 2060
Collinsville, IL 62234
Illinois State Engineering Corporation #035,027118

USER NAME =	DESIGNED - GDO	REVISED -	
	DRAWN - GDO	REVISED -	
PLOT SCALE = 1:100	CHECKED - JAH	REVISED -	
PLOT DATE = 9/12/2024	DATE - 5/01/2024	REVISED -	

STATE OF ILLINOIS
DEPARTMENT OF TRANSPORTATION

STAGES OF CONSTRUCTION AND TRAFFIC CONTROL
PRELIMINARY STAGE A

SCALE: 100.0000 ' / in. | SHEET 12 OF 27 SHEETS | STA. 881+00 TO STA. 911+00

F.A.I. RTE.	SECTION	COUNTY	TOTAL SHEETS	SHEET NO.
64	82-7WRS-2	ST. CLAIR	691	166
		CONTRACT NO. 76K74		
		ILLINOIS	FED. AID PROJECT	

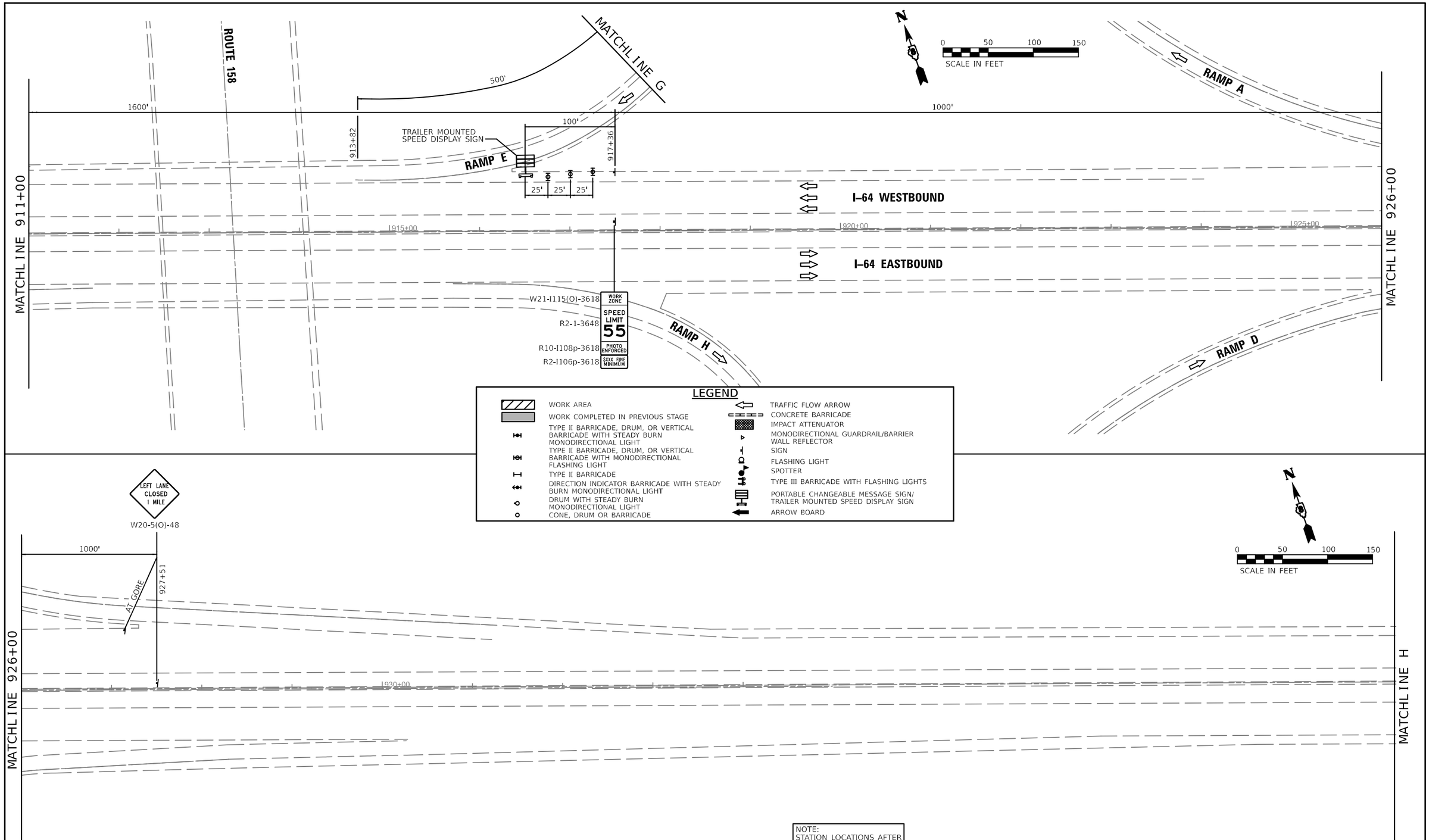

LEGEND

- WORK AREA
- WORK COMPLETED IN PREVIOUS STAGE
- TYPE II BARRICADE, DRUM, OR VERTICAL BARRICADE WITH STEADY BURN MONODIRECTIONAL LIGHT
- TYPE II BARRICADE, DRUM, OR VERTICAL BARRICADE WITH MONODIRECTIONAL FLASHING LIGHT
- TYPE II BARRICADE
- DIRECTION INDICATOR BARRICADE WITH STEADY BURN MONODIRECTIONAL LIGHT
- DRUM WITH STEADY BURN MONODIRECTIONAL LIGHT
- CONE, DRUM OR BARRICADE
- TRAFFIC FLOW ARROW
- CONCRETE BARRICADE
- IMPACT ATTENUATOR
- MONODIRECTIONAL GUARDRAIL/BARRIER WALL REFLECTOR
- SIGN
- FLASHING LIGHT
- SPOTTER
- TYPE III BARRICADE WITH FLASHING LIGHTS
- PORTABLE CHANGEABLE MESSAGE SIGN/ TRAILER MOUNTED SPEED DISPLAY SIGN
- ARROW BOARD

NOTE:
STATION LOCATIONS AFTER STATION 935+00 ARE APPROXIMATE ONLY

MODEL: $MODELNAME
FILE NAME: D876K74-sm-Staging13.dgn

EDSI
ENGINEERING DESIGN SOURCE, INC.
1800 Hampton Boulevard. ✆ 618 344 1156
Suite 2068
Collinsville, IL 62234
Illinois State Engineering Corporation #035,057718

USER NAME =	DESIGNED - GDO	REVISED -	
	DRAWN - GDO	REVISED -	
PLOT SCALE = 1:100	CHECKED - JAH	REVISED -	
PLOT DATE = 9/12/2024	DATE - 5/01/2024	REVISED -	

STATE OF ILLINOIS
DEPARTMENT OF TRANSPORTATION

STAGES OF CONSTRUCTION AND TRAFFIC CONTROL
PRELIMINARY STAGE A

SCALE: 100.0000 ' / in. | SHEET 13 OF 27 SHEETS | STA. 911+00 TO STA. -

F.A.I. RTE.	SECTION	COUNTY	TOTAL SHEETS	SHEET NO.
64	82-7WRS-2	ST. CLAIR	691	167
		CONTRACT NO. 76K74		
		ILLINOIS	FED. AID PROJECT	

LEGEND

WORK AREA	TRAFFIC FLOW ARROW
WORK COMPLETED IN PREVIOUS STAGE	CONCRETE BARRICADE
TYPE II BARRICADE, DRUM, OR VERTICAL BARRICADE WITH STEADY BURN MONODIRECTIONAL LIGHT	IMPACT ATTENUATOR
TYPE II BARRICADE, DRUM, OR VERTICAL BARRICADE WITH MONODIRECTIONAL FLASHING LIGHT	MONODIRECTIONAL GUARDRAIL/BARRIER WALL REFLECTOR
TYPE II BARRICADE	SIGN
DIRECTION INDICATOR BARRICADE WITH STEADY BURN MONODIRECTIONAL LIGHT	FLASHING LIGHT
DRUM WITH STEADY BURN MONODIRECTIONAL LIGHT	SPOTTER
CONE, DRUM OR BARRICADE	TYPE III BARRICADE WITH FLASHING LIGHTS
	PORTABLE CHANGEABLE MESSAGE SIGN/ TRAILER MOUNTED SPEED DISPLAY SIGN
	ARROW BOARD

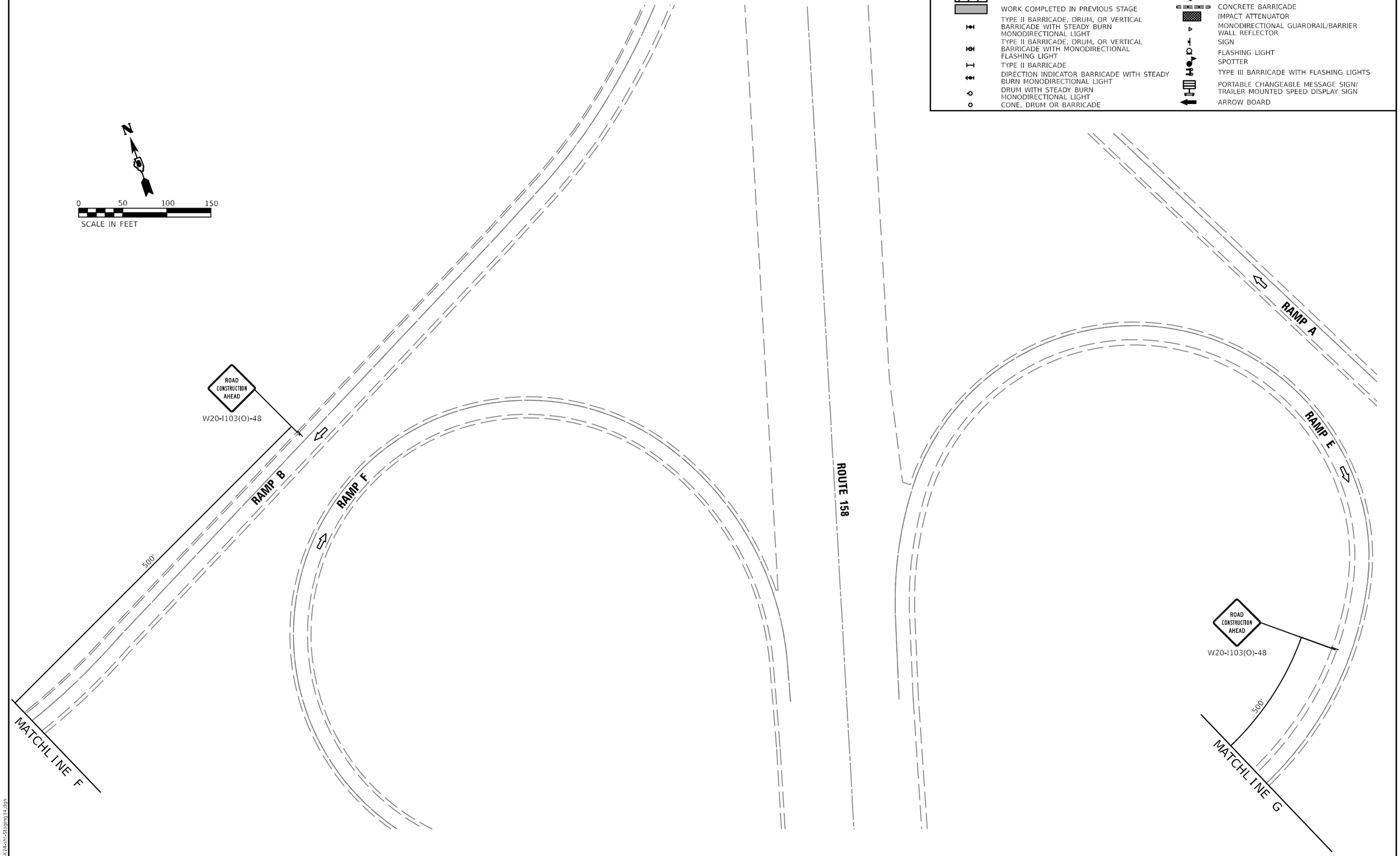

MODEL: $MODELNAME$
FILE NAME: D876K74-sht-Staging14.dgn

EDSI
ENGINEERING DESIGN SOURCE, INC.
1800 Renaissance Boulevard. ✆ 618 344 1156
Suite 206B
Collinsville, IL 62234
Illinois State Engineering Corporation #035,002718

USER NAME =	DESIGNED - GDO	REVISED -
	DRAWN - GDO	REVISED -
PLOT SCALE = 1:100	CHECKED - JAH	REVISED -
PLOT DATE = 9/12/2024	DATE - 5/01/2024	REVISED -

STATE OF ILLINOIS
DEPARTMENT OF TRANSPORTATION

STAGES OF CONSTRUCTION AND TRAFFIC CONTROL
PRELIMINARY STAGE A

SCALE: 100.0000 ' / in. | SHEET 14 OF 27 SHEETS | STA. - TO STA. -

F.A.I. RTE.	SECTION	COUNTY	TOTAL SHEETS	SHEET NO.
64	82-7WRS-2	ST. CLAIR	691	168
		CONTRACT NO. 76K74		
		ILLINOIS	FED. AID PROJECT	

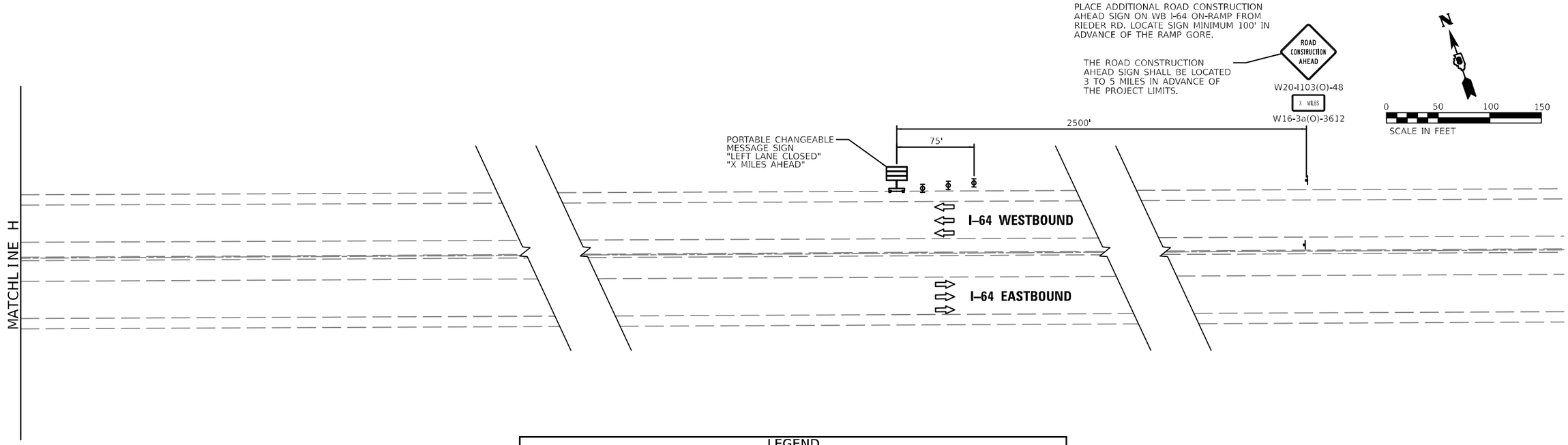

LEGEND

- WORK AREA
- WORK COMPLETED IN PREVIOUS STAGE
- TYPE II BARRICADE, DRUM, OR VERTICAL BARRICADE WITH STEADY BURN MONODIRECTIONAL LIGHT
- TYPE II BARRICADE, DRUM, OR VERTICAL BARRICADE WITH MONODIRECTIONAL FLASHING LIGHT
- TYPE II BARRICADE
- DIRECTION INDICATOR BARRICADE WITH STEADY BURN MONODIRECTIONAL LIGHT
- DRUM WITH STEADY BURN MONODIRECTIONAL LIGHT
- CONE, DRUM OR BARRICADE
- TRAFFIC FLOW ARROW
- CONCRETE BARRICADE
- IMPACT ATTENUATOR
- MONODIRECTIONAL GUARDRAIL/BARRIER WALL REFLECTOR
- SIGN
- FLASHING LIGHT
- SPOTTER
- TYPE III BARRICADE WITH FLASHING LIGHTS
- PORTABLE CHANGEABLE MESSAGE SIGN/ TRAILER MOUNTED SPEED DISPLAY SIGN
- ARROW BOARD

MODEL: $MODELNAME
FILE NAME: D876K74-sm-Staging15.dgn

EDSI
ENGINEERING DESIGN SOURCE, INC.
1800 Hampton Boulevard. ✆ 618 344 1156
Suite 2060
Collinsville, IL 62234
Illinois State Engineering Corporation #035,002788

USER NAME =	DESIGNED - GDO	REVISED -	
	DRAWN - GDO	REVISED -	
PLOT SCALE = 1:100	CHECKED - JAH	REVISED -	
PLOT DATE = 9/12/2024	DATE - 5/01/2024	REVISED -	

STATE OF ILLINOIS
DEPARTMENT OF TRANSPORTATION

STAGES OF CONSTRUCTION AND TRAFFIC CONTROL
PRELIMINARY STAGE A

SCALE: 100.0000 ' / in. | SHEET 15 OF 27 SHEETS | STA. - TO STA. -

F.A.I. RTE.	SECTION	COUNTY	TOTAL SHEETS	SHEET NO.
64	82-7WRS-2	ST. CLAIR	691	169
		CONTRACT NO. 76K74		
		ILLINOIS	FED. AID PROJECT	

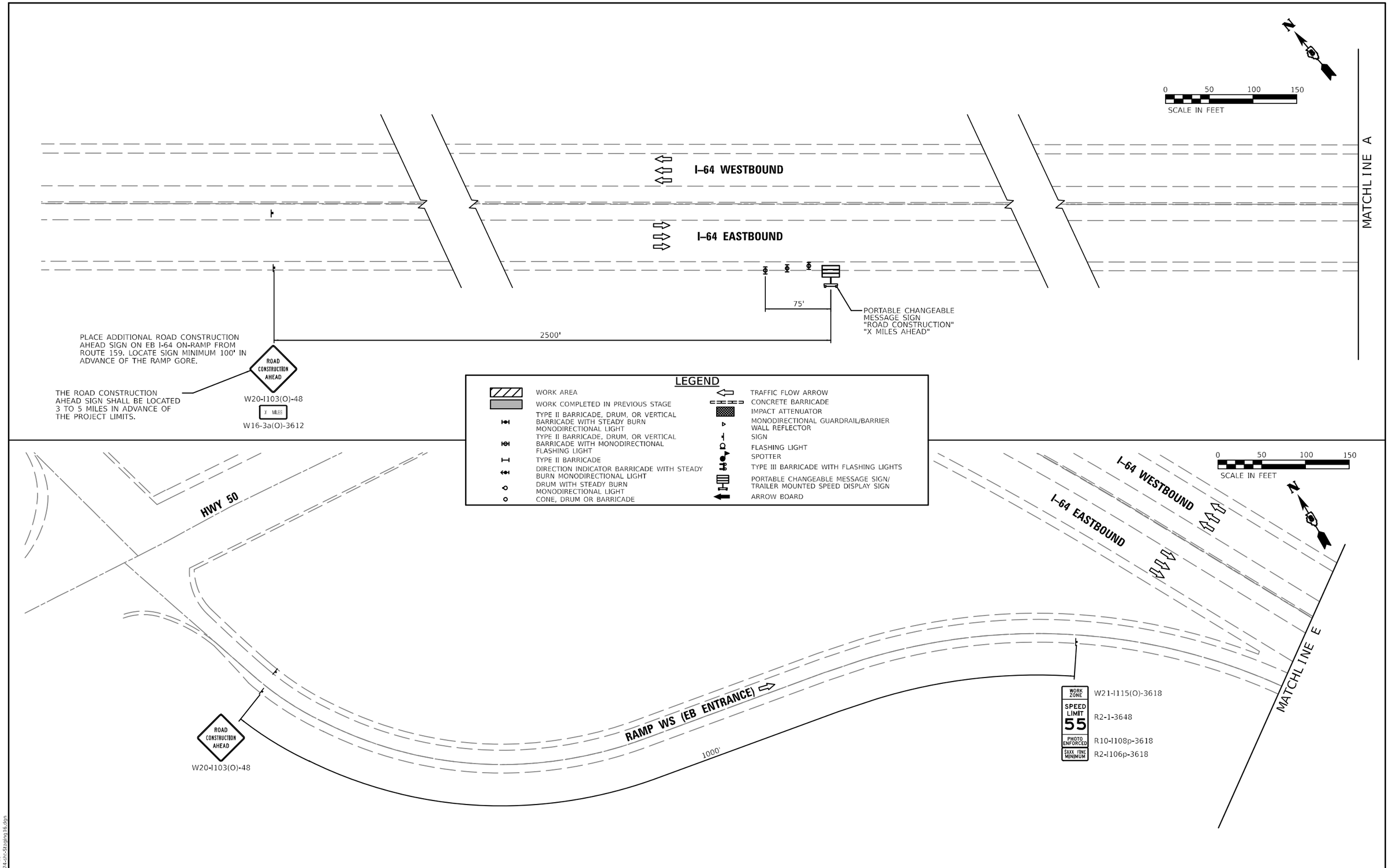

MODEL: $MODELNAMES
FILE NAME: D876K74-sm-Staging16.dgn

EDSI
ENGINEERING DESIGN SOURCE, INC.
1800 Hampton Boulevard. Tel. 618 344 1156
Suite 2060
Collinsville, IL 62234
Illinois State Engineering Corporation #035,002788

USER NAME =	DESIGNED - GDO	REVISED -	
	DRAWN - GDO	REVISED -	
PLOT SCALE = 1:100	CHECKED - JAH	REVISED -	
PLOT DATE = 9/12/2024	DATE - 5/01/2024	REVISED -	

STATE OF ILLINOIS
DEPARTMENT OF TRANSPORTATION

STAGES OF CONSTRUCTION AND TRAFFIC CONTROL
PRELIMINARY STAGE B

SCALE: 100.0000 ' / in. | SHEET 16 OF 27 SHEETS | STA. - TO STA. -

F.A.I. RTE.	SECTION	COUNTY	TOTAL SHEETS	SHEET NO.
64	82-7WRS-2	ST. CLAIR	691	170
		CONTRACT NO. 76K74		
	ILLINOIS	FED. AID PROJECT		

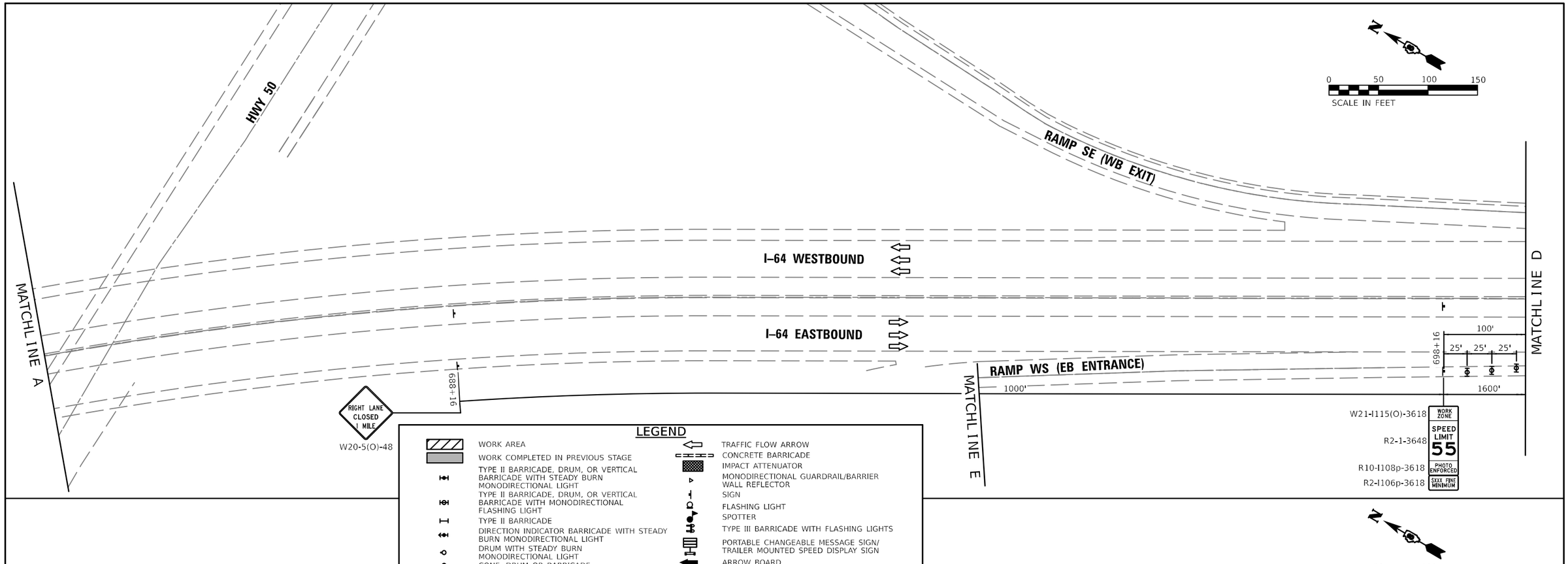

LEGEND

- WORK AREA
- WORK COMPLETED IN PREVIOUS STAGE
- TYPE II BARRICADE, DRUM, OR VERTICAL BARRICADE WITH STEADY BURN MONODIRECTIONAL LIGHT
- TYPE II BARRICADE, DRUM, OR VERTICAL BARRICADE WITH MONODIRECTIONAL FLASHING LIGHT
- TYPE II BARRICADE
- DIRECTION INDICATOR BARRICADE WITH STEADY BURN MONODIRECTIONAL LIGHT
- DRUM WITH STEADY BURN MONODIRECTIONAL LIGHT
- CONE, DRUM OR BARRICADE
- TRAFFIC FLOW ARROW
- CONCRETE BARRICADE
- IMPACT ATTENUATOR
- MONODIRECTIONAL GUARDRAIL/BARRIER WALL REFLECTOR
- SIGN
- FLASHING LIGHT
- SPOTTER
- TYPE III BARRICADE WITH FLASHING LIGHTS
- PORTABLE CHANGEABLE MESSAGE SIGN/ TRAILER MOUNTED SPEED DISPLAY SIGN
- ARROW BOARD

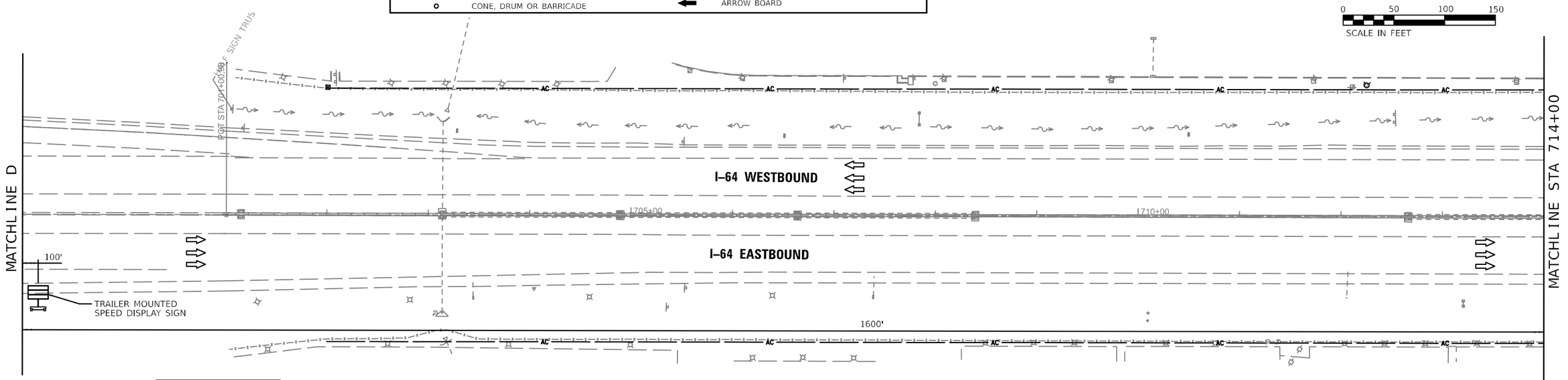

NOTE:
STATION LOCATIONS PRIOR TO STATION 701+00 ARE APPROXIMATE ONLY

MODEL: SMODELNAME5
FILE NAME: 0876K74-ch-Staging17.dgn

EDSI
ENGINEERING DESIGN SOURCE, INC.
1800 Hampton Boulevard. Tel. 618.344.1156
Suite 2060
Collinsville, IL 62234
Illinois State Engineering Corporation #035,002718

USER NAME =	DESIGNED - GDO	REVISED -
	DRAWN - GDO	REVISED -
PLOT SCALE = 1:100	CHECKED - JAH	REVISED -
PLOT DATE = 9/12/2024	DATE - 5/01/2024	REVISED -

STATE OF ILLINOIS
DEPARTMENT OF TRANSPORTATION

STAGES OF CONSTRUCTION AND TRAFFIC CONTROL
PRELIMINARY STAGE B

SCALE: 100.0000 ' / in. | SHEET 17 OF 27 SHEETS | STA. - TO STA. 716+00

F.A.I. RTE.	SECTION	COUNTY	TOTAL SHEETS	SHEET NO.
64	82-7WRS-2	ST. CLAIR	691	171
		CONTRACT NO. 76K74		
		ILLINOIS	FED. AID PROJECT	

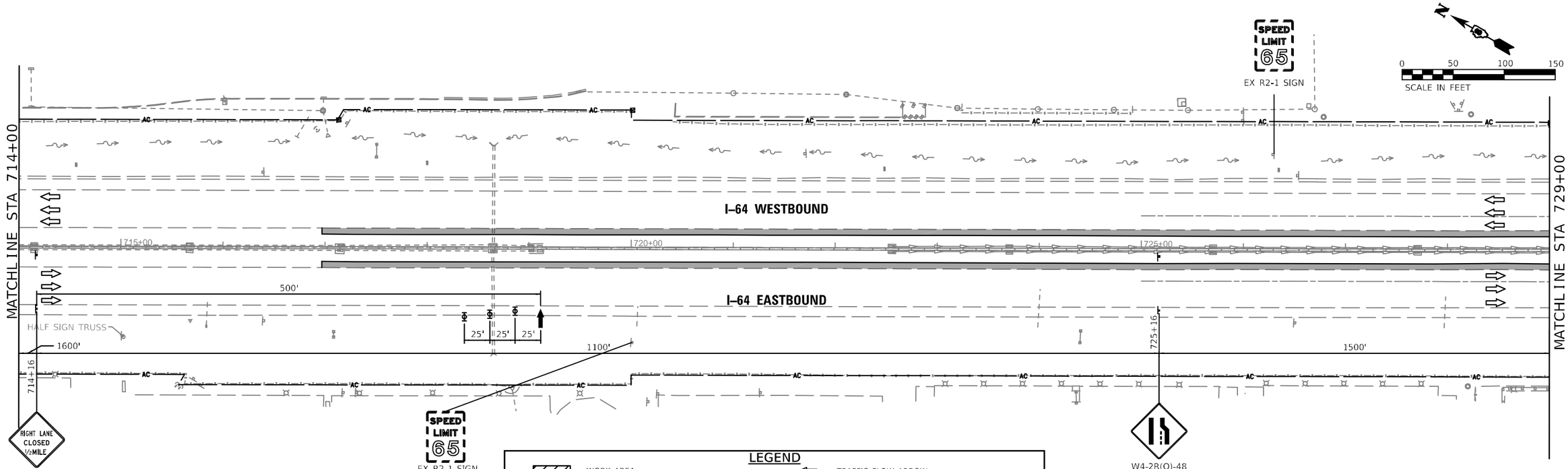

LEGEND

WORK AREA	TRAFFIC FLOW ARROW
WORK COMPLETED IN PREVIOUS STAGE	CONCRETE BARRICADE
TYPE II BARRICADE, DRUM, OR VERTICAL BARRICADE WITH STEADY BURN MONODIRECTIONAL LIGHT	IMPACT ATTENUATOR
TYPE II BARRICADE, DRUM, OR VERTICAL BARRICADE WITH MONODIRECTIONAL FLASHING LIGHT	MONODIRECTIONAL GUARDRAIL/BARRIER WALL REFLECTOR
TYPE II BARRICADE	SIGN
DIRECTION INDICATOR BARRICADE WITH STEADY BURN MONODIRECTIONAL LIGHT	FLASHING LIGHT
DRUM WITH STEADY BURN MONODIRECTIONAL LIGHT	SPOTTER
CONE, DRUM OR BARRICADE	TYPE III BARRICADE WITH FLASHING LIGHTS
	PORTABLE CHANGEABLE MESSAGE SIGN/ TRAILER MOUNTED SPEED DISPLAY SIGN
	ARROW BOARD

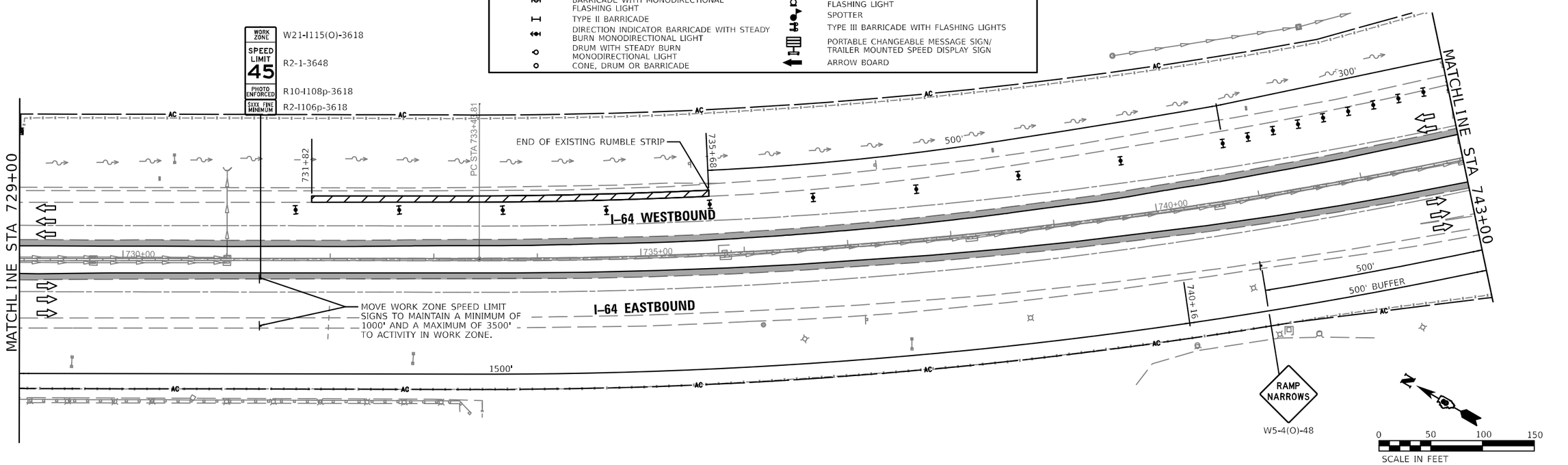

MODEL: $MODELNAME$
FILE NAME: D976K74-In-Staging18.dgn

EDSI
ENGINEERING DESIGN SOURCE, INC.
1803 Remsens Boulevard. ✆ 618 344 1156
Suite 2060
Collinsville, IL 62234
Illinois State Engineering Corporation #035,002718

USER NAME =	DESIGNED - GDO	REVISED -	
	DRAWN - GDO	REVISED -	
PLOT SCALE = 1:100	CHECKED - JAH	REVISED -	
PLOT DATE = 9/12/2024	DATE - 5/01/2024	REVISED -	

STATE OF ILLINOIS
DEPARTMENT OF TRANSPORTATION

STAGES OF CONSTRUCTION AND TRAFFIC CONTROL
PRELIMINARY STAGE B

SCALE: 100.0000 ' / in. | SHEET 18 OF 27 SHEETS | STA. 716+00 TO STA. 743+00

F.A.I. RTE.	SECTION	COUNTY	TOTAL SHEETS	SHEET NO.
64	82-7WRS-2	ST. CLAIR	691	172
		CONTRACT NO. 76K74		
		ILLINOIS	FED. AID PROJECT	

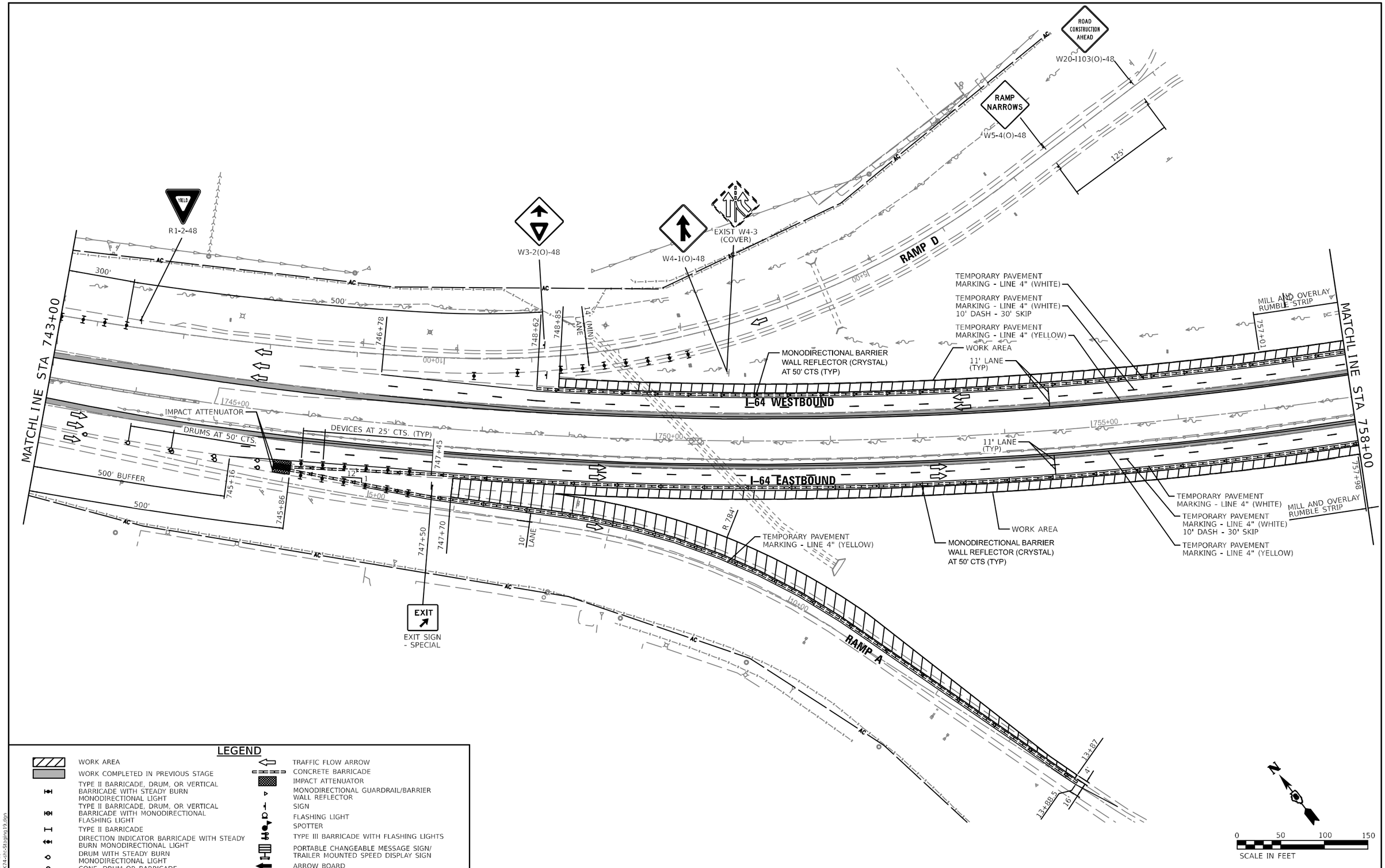

LEGEND

- WORK AREA
- WORK COMPLETED IN PREVIOUS STAGE
- TYPE II BARRICADE, DRUM, OR VERTICAL BARRICADE WITH STEADY BURN MONODIRECTIONAL LIGHT
- TYPE II BARRICADE, DRUM, OR VERTICAL BARRICADE WITH MONODIRECTIONAL FLASHING LIGHT
- TYPE II BARRICADE
- DIRECTION INDICATOR BARRICADE WITH STEADY BURN MONODIRECTIONAL LIGHT
- DRUM WITH STEADY BURN MONODIRECTIONAL LIGHT
- CONE, DRUM OR BARRICADE
- TRAFFIC FLOW ARROW
- CONCRETE BARRICADE
- IMPACT ATTENUATOR
- MONODIRECTIONAL GUARDRAIL/BARRIER WALL REFLECTOR
- SIGN
- FLASHING LIGHT
- SPOTTER
- TYPE III BARRICADE WITH FLASHING LIGHTS
- PORTABLE CHANGEABLE MESSAGE SIGN/ TRAILER MOUNTED SPEED DISPLAY SIGN
- ARROW BOARD

MODEL: SMODELNAME5
FILE NAME: 0876K74-ch-Staging19.dgn

EDSI
ENGINEERING DESIGN SOURCE, INC.
1800 Hampton Boulevard. Suite 2060 Collinsville, IL 62234
Illinois State Engineering Corporation #035,002718
T. 618.344.1156

USER NAME =	DESIGNED - GDO	REVISED -	
	DRAWN - GDO	REVISED -	
PLOT SCALE = 1:100	CHECKED - JAH	REVISED -	
PLOT DATE = 9/12/2024	DATE - 5/01/2024	REVISED -	

STATE OF ILLINOIS
DEPARTMENT OF TRANSPORTATION

STAGES OF CONSTRUCTION AND TRAFFIC CONTROL
PRELIMINARY STAGE B

SCALE: 100.0000 ' / in. | SHEET 19 OF 27 SHEETS | STA. 743+00 TO STA. 758+00

F.A.I. RTE.	SECTION	COUNTY	TOTAL SHEETS	SHEET NO.
64	82-7WRS-2	ST. CLAIR	691	173
		CONTRACT NO. 76K74		
	ILLINOIS	FED. AID PROJECT		

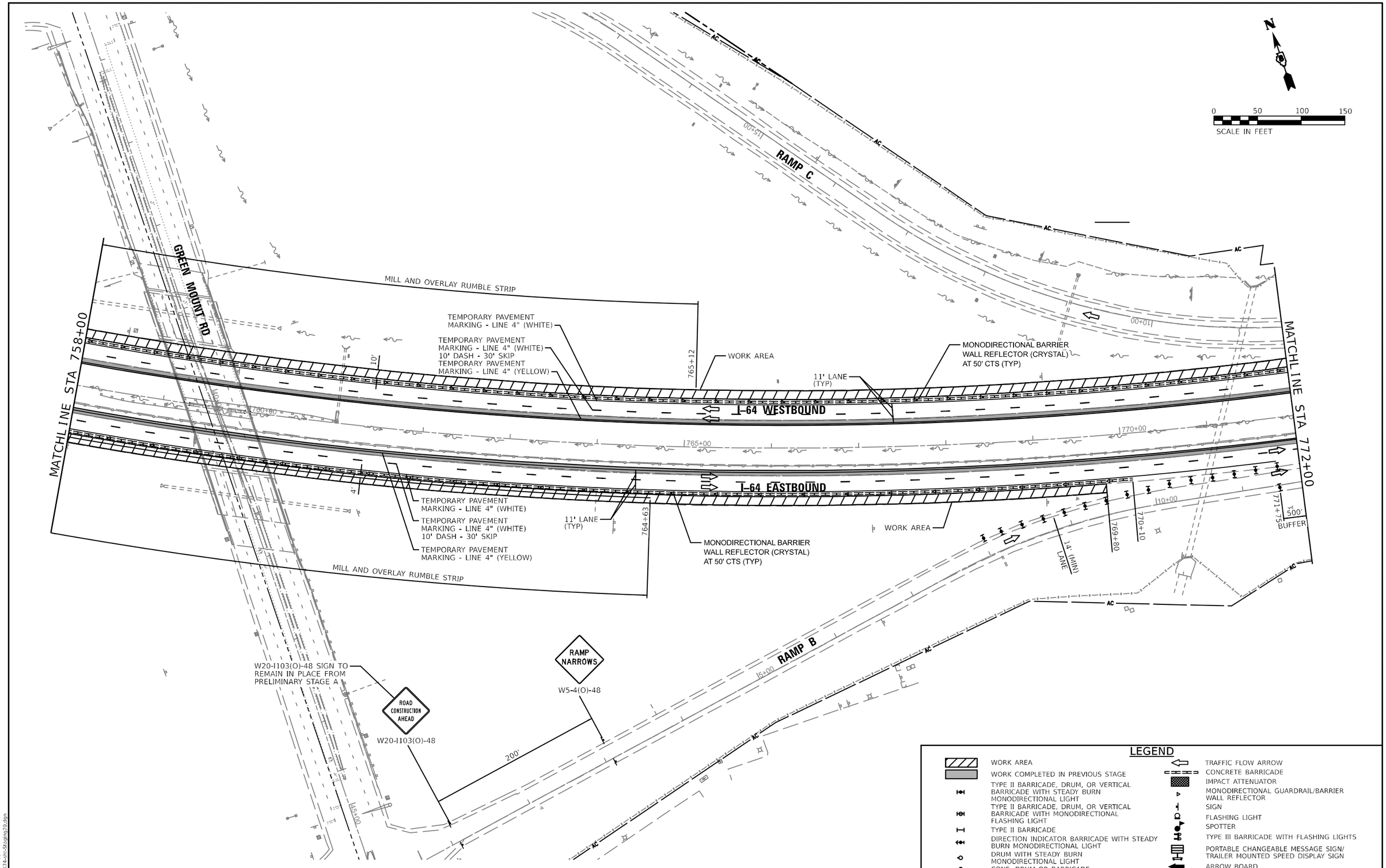

MODEL: $MODELNAME$
FILE NAME: D876K74-Ins-Staging20.dgn

EDSI
ENGINEERING DESIGN SOURCE, INC.
1800 Remsens Boulevard. Tel. 618 344 1156
Suite 2060
Collinsville, IL 62234
Illinois State Engineering Corporation #035,002718

USER NAME =	DESIGNED - GDO	REVISED -
	DRAWN - GDO	REVISED -
PLOT SCALE = 1:100	CHECKED - JAH	REVISED -
PLOT DATE = 9/12/2024	DATE - 5/01/2024	REVISED -

STATE OF ILLINOIS
DEPARTMENT OF TRANSPORTATION

STAGES OF CONSTRUCTION AND TRAFFIC CONTROL
PRELIMINARY STAGE B

SCALE: 100.0000 ' / in. | SHEET 20 OF 27 SHEETS | STA. 758+00 TO STA. 772+00

F.A.I. RTE.	SECTION	COUNTY	TOTAL SHEETS	SHEET NO.
64	82-7WRS-2	ST. CLAIR	691	174
		CONTRACT NO. 76K74		

ILLINOIS | FED. AID PROJECT

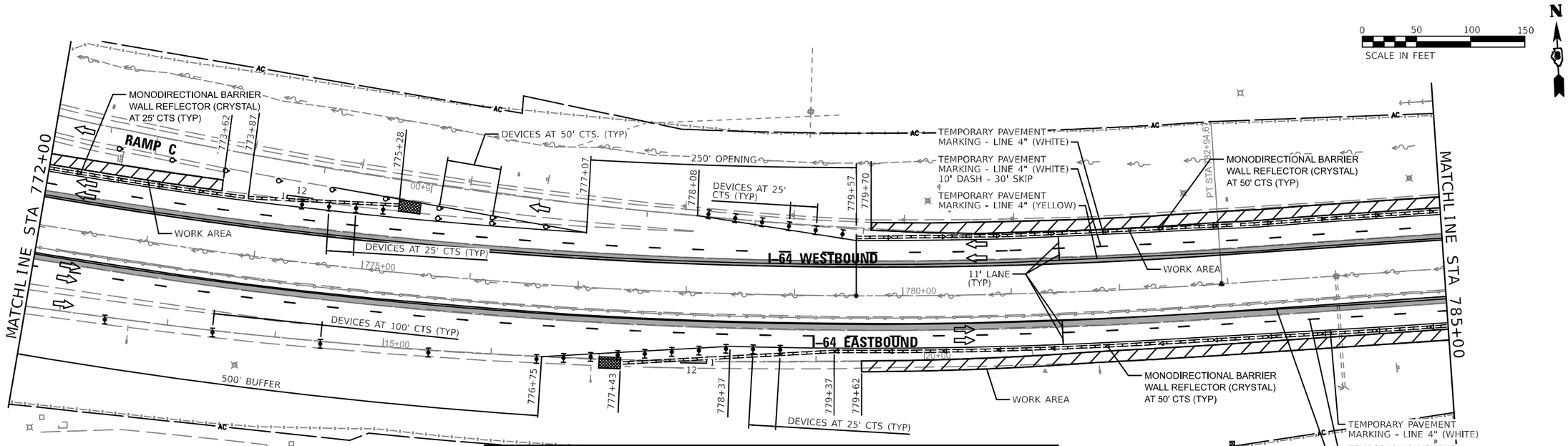

LEGEND

WORK AREA	TRAFFIC FLOW ARROW
WORK COMPLETED IN PREVIOUS STAGE	CONCRETE BARRICADE
TYPE II BARRICADE, DRUM, OR VERTICAL BARRICADE WITH STEADY BURN MONODIRECTIONAL LIGHT	IMPACT ATTENUATOR
TYPE II BARRICADE, DRUM, OR VERTICAL BARRICADE WITH MONODIRECTIONAL FLASHING LIGHT	MONODIRECTIONAL GUARDRAIL/BARRIER WALL REFLECTOR
TYPE II BARRICADE	SIGN
DIRECTION INDICATOR BARRICADE WITH STEADY BURN MONODIRECTIONAL LIGHT	FLASHING LIGHT
DRUM WITH STEADY BURN MONODIRECTIONAL LIGHT	SPOTTER
CONE, DRUM OR BARRICADE	TYPE III BARRICADE WITH FLASHING LIGHTS
	PORTABLE CHANGEABLE MESSAGE SIGN/ TRAILER MOUNTED SPEED DISPLAY SIGN
	ARROW BOARD

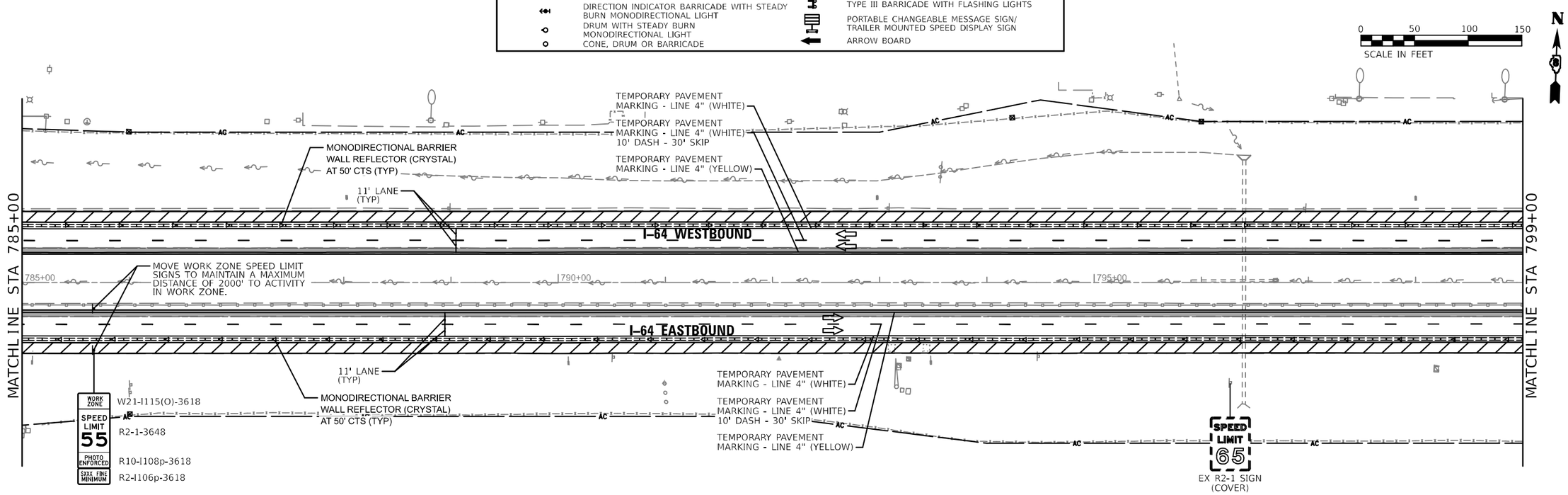

MODEL: $MODELNAMES
FILE NAME: D876K74-sht-Staging21.dgn

EDSI
ENGINEERING DESIGN SOURCE, INC.
1800 Hampton Boulevard. ✆ 618 344 3156
Suite 2060
Collinsville, IL 62234
Illinois State Engineering Corporation #035,062788

USER NAME =	DESIGNED - GDO	REVISED -	
	DRAWN - GDO	REVISED -	
PLOT SCALE = 1:100	CHECKED - JAH	REVISED -	
PLOT DATE = 9/12/2024	DATE - 5/01/2024	REVISED -	

STATE OF ILLINOIS
DEPARTMENT OF TRANSPORTATION

STAGES OF CONSTRUCTION AND TRAFFIC CONTROL
PRELIMINARY STAGE B

SCALE: 100.0000 ' / in. | SHEET 21 OF 27 SHEETS | STA. 772+00 TO STA. 799+00

F.A.I. RTE.	SECTION	COUNTY	TOTAL SHEETS	SHEET NO.
64	82-7WRS-2	ST. CLAIR	691	175
		CONTRACT NO. 76K74		
		ILLINOIS	FED. AID PROJECT	

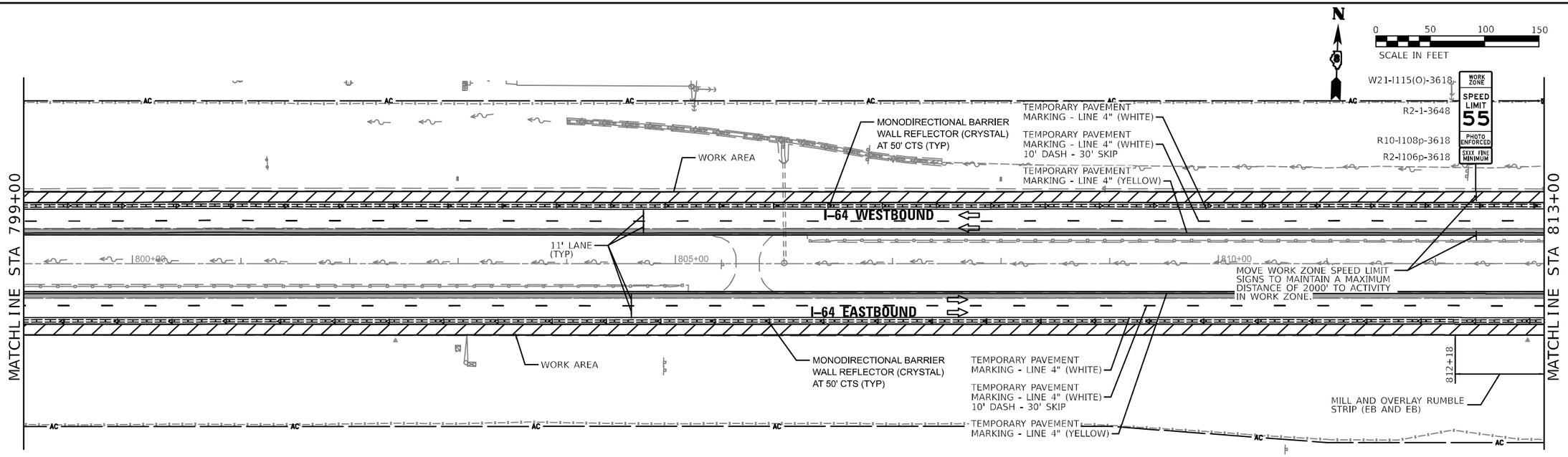

LEGEND

- WORK AREA
- WORK COMPLETED IN PREVIOUS STAGE
- TYPE II BARRICADE, DRUM, OR VERTICAL BARRICADE WITH STEADY BURN MONODIRECTIONAL LIGHT
- TYPE II BARRICADE, DRUM, OR VERTICAL BARRICADE WITH MONODIRECTIONAL FLASHING LIGHT
- TYPE II BARRICADE
- DIRECTION INDICATOR BARRICADE WITH STEADY BURN MONODIRECTIONAL LIGHT
- DRUM WITH STEADY BURN MONODIRECTIONAL LIGHT
- CONE, DRUM OR BARRICADE
- TRAFFIC FLOW ARROW
- CONCRETE BARRICADE
- IMPACT ATTENUATOR
- MONODIRECTIONAL GUARDRAIL/BARRIER WALL REFLECTOR
- SIGN
- FLASHING LIGHT
- SPOTTER
- TYPE III BARRICADE WITH FLASHING LIGHTS
- PORTABLE CHANGEABLE MESSAGE SIGN/ TRAILER MOUNTED SPEED DISPLAY SIGN
- ARROW BOARD

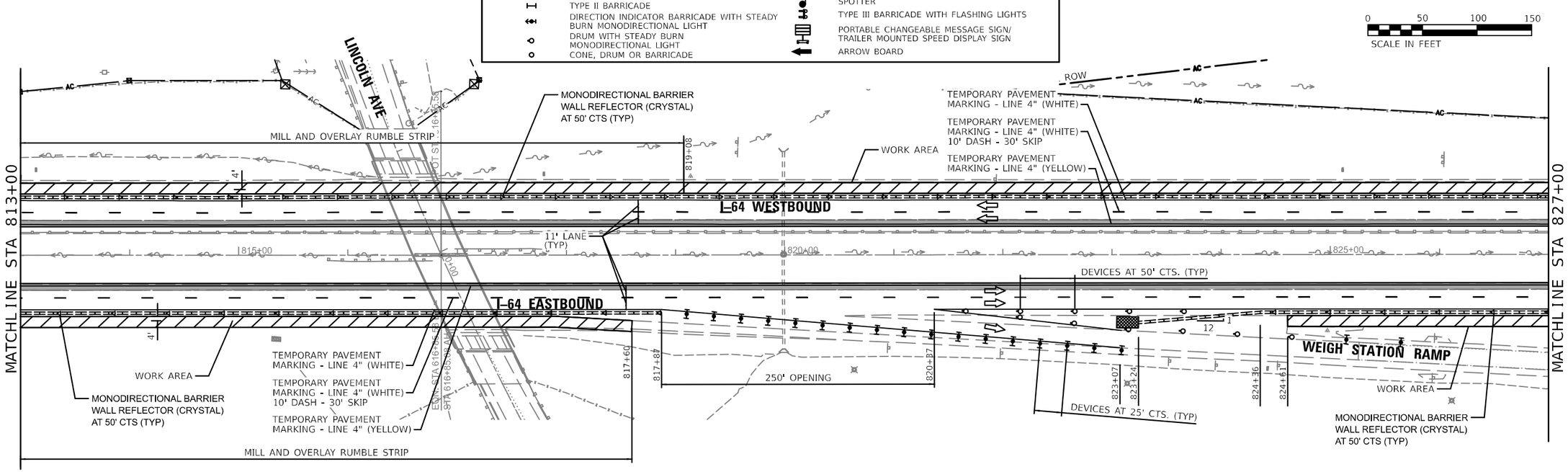

EDSI
ENGINEERING DESIGN SOURCE, INC.
1800 Hampton Boulevard. t. 618 344 3156
Suite 2060
Collinsville, IL 62234
Illinois State Engineering Corporation #035,062788

USER NAME =	DESIGNED - GDO	REVISED -	
	DRAWN - GDO	REVISED -	
PLOT SCALE = 1:100	CHECKED - JAH	REVISED -	
PLOT DATE = 9/12/2024	DATE - 5/01/2024	REVISED -	

STATE OF ILLINOIS
DEPARTMENT OF TRANSPORTATION

STAGES OF CONSTRUCTION AND TRAFFIC CONTROL
PRELIMINARY STAGE B

SCALE: 100.0000 ' / in. | SHEET 22 OF 27 SHEETS | STA. 799+00 TO STA. 827+00

F.A.I. RTE.	SECTION	COUNTY	TOTAL SHEETS	SHEET NO.
64	82-7WRS-2	ST. CLAIR	691	176
		CONTRACT NO. 76K74		
		ILLINOIS	FED. AID PROJECT	

MODEL: $MODELNAMES
FILE NAME: D876K74-sht-Staging22.dgn

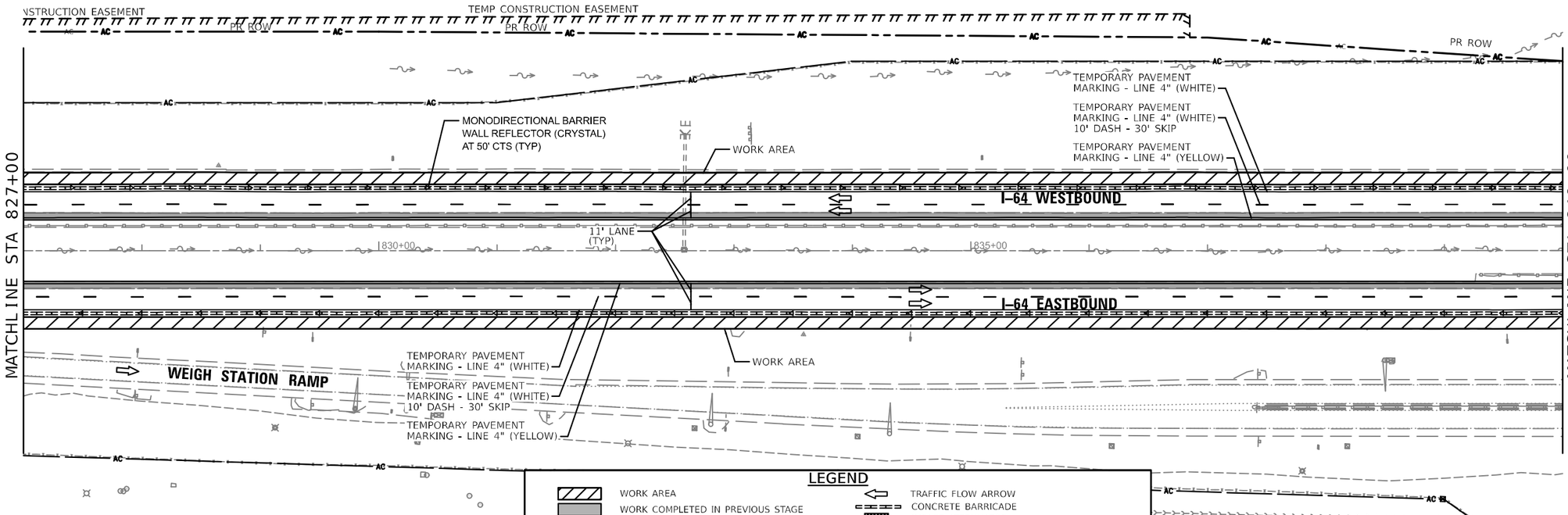

LEGEND

WORK AREA	TRAFFIC FLOW ARROW
WORK COMPLETED IN PREVIOUS STAGE	CONCRETE BARRICADE
TYPE II BARRICADE, DRUM, OR VERTICAL BARRICADE WITH STEADY BURN MONODIRECTIONAL LIGHT	IMPACT ATTENUATOR
TYPE II BARRICADE, DRUM, OR VERTICAL BARRICADE WITH MONODIRECTIONAL FLASHING LIGHT	MONODIRECTIONAL GUARDRAIL/BARRIER WALL REFLECTOR
TYPE II BARRICADE	SIGN
DIRECTION INDICATOR BARRICADE WITH STEADY BURN MONODIRECTIONAL LIGHT	FLASHING LIGHT
DRUM WITH STEADY BURN MONODIRECTIONAL LIGHT	SPOTTER
CONE, DRUM OR BARRICADE	TYPE III BARRICADE WITH FLASHING LIGHTS
	PORTABLE CHANGEABLE MESSAGE SIGN/ TRAILER MOUNTED SPEED DISPLAY SIGN
	ARROW BOARD

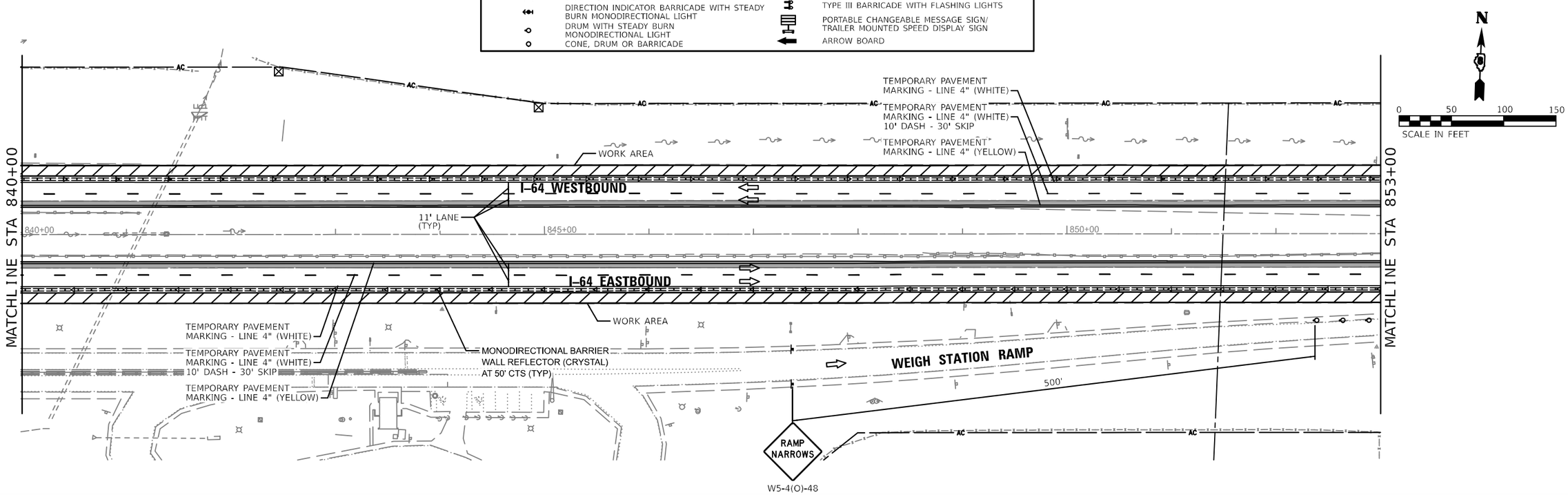

MODEL: sMODELNAME5
FILE NAME: D876K74-sm-Staging23.dgn

EDSI
ENGINEERING DESIGN SOURCE, INC.
1800 Hampton Boulevard.
Suite 2068
Collinsville, IL 62234
Illinois State Engineering Corporation #035,002758
T: 618 344 1106

USER NAME =	DESIGNED - GDO	REVISED -
	DRAWN - GDO	REVISED -
PLOT SCALE = 1:100	CHECKED - JAH	REVISED -
PLOT DATE = 9/12/2024	DATE - 5/01/2024	REVISED -

STATE OF ILLINOIS
DEPARTMENT OF TRANSPORTATION

STAGES OF CONSTRUCTION AND TRAFFIC CONTROL
PRELIMINARY STAGE B

SCALE: 100.0000 ' / in. | SHEET 23 OF 27 SHEETS | STA. 827+00 TO STA. 853+00

F.A.I. RTE.	SECTION	COUNTY	TOTAL SHEETS	SHEET NO.
64	82-7WRS-2	ST. CLAIR	691	177
		CONTRACT NO. 76K74		
		ILLINOIS	FED. AID PROJECT	

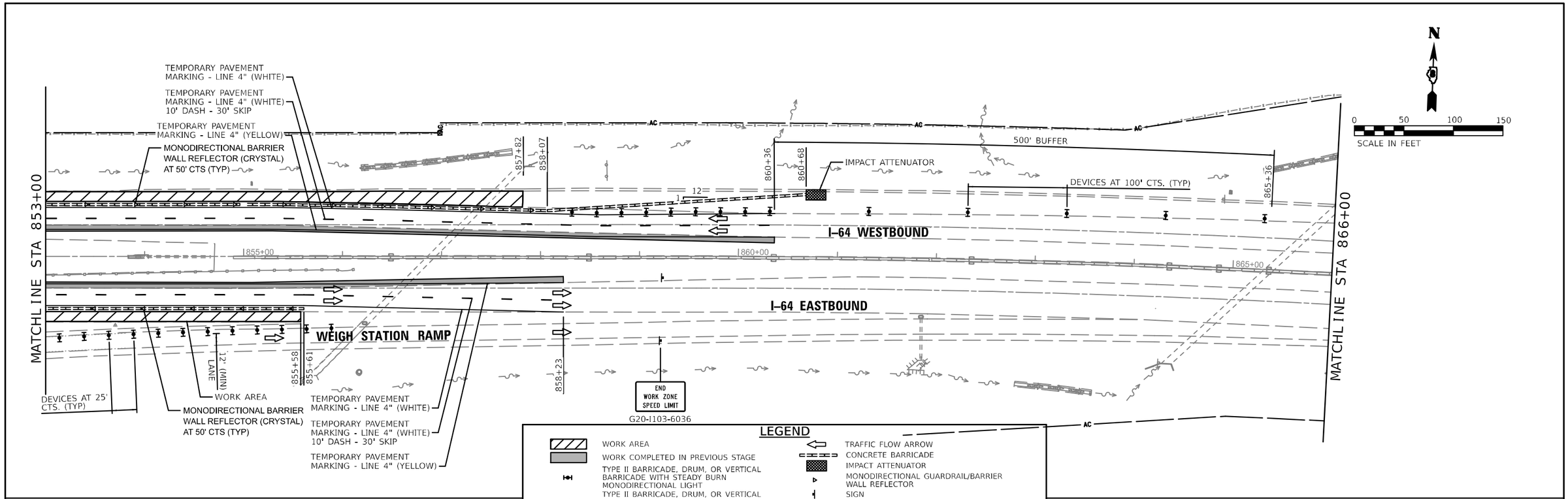

MODEL: $MODELNAMES
FILE NAME: D876K74-sm-Staging24.dgn

EDSI
ENGINEERING DESIGN SOURCE, INC.
1800 Hampton Boulevard. ✆ 618 344 1156
Suite 2060
Collinsville, IL 62234
Illinois State Engineering Corporation #035,027118

USER NAME =	DESIGNED - GDO	REVISED -	
	DRAWN - GDO	REVISED -	
PLOT SCALE = 1:100	CHECKED - JAH	REVISED -	
PLOT DATE = 9/12/2024	DATE - 5/01/2024	REVISED -	

STATE OF ILLINOIS
DEPARTMENT OF TRANSPORTATION

STAGES OF CONSTRUCTION AND TRAFFIC CONTROL
PRELIMINARY STAGE B

SCALE: 100.0000 ' / in. | SHEET 24 OF 27 SHEETS | STA. 853+00 TO STA. 881+00

F.A.I. RTE.	SECTION	COUNTY	TOTAL SHEETS	SHEET NO.
64	82-7WRS-2	ST. CLAIR	691	178
		CONTRACT NO. 76K74		
		ILLINOIS	FED. AID PROJECT	

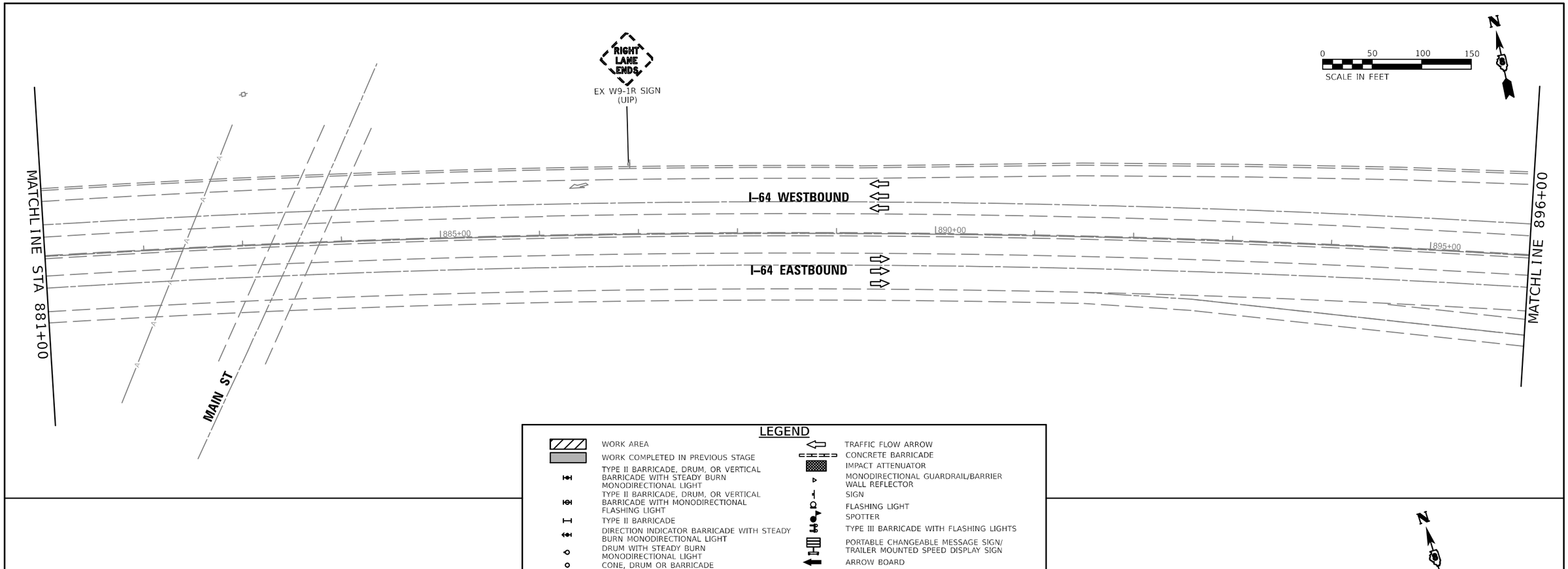

LEGEND

- WORK AREA
- WORK COMPLETED IN PREVIOUS STAGE
- TYPE II BARRICADE, DRUM, OR VERTICAL BARRICADE WITH STEADY BURN MONODIRECTIONAL LIGHT
- TYPE II BARRICADE, DRUM, OR VERTICAL BARRICADE WITH MONODIRECTIONAL FLASHING LIGHT
- TYPE II BARRICADE
- DIRECTION INDICATOR BARRICADE WITH STEADY BURN MONODIRECTIONAL LIGHT
- DRUM WITH STEADY BURN MONODIRECTIONAL LIGHT
- CONE, DRUM OR BARRICADE
- TRAFFIC FLOW ARROW
- CONCRETE BARRICADE
- IMPACT ATTENUATOR
- MONODIRECTIONAL GUARDRAIL/BARRIER WALL REFLECTOR
- SIGN
- FLASHING LIGHT
- SPOTTER
- TYPE III BARRICADE WITH FLASHING LIGHTS
- PORTABLE CHANGEABLE MESSAGE SIGN/ TRAILER MOUNTED SPEED DISPLAY SIGN
- ARROW BOARD

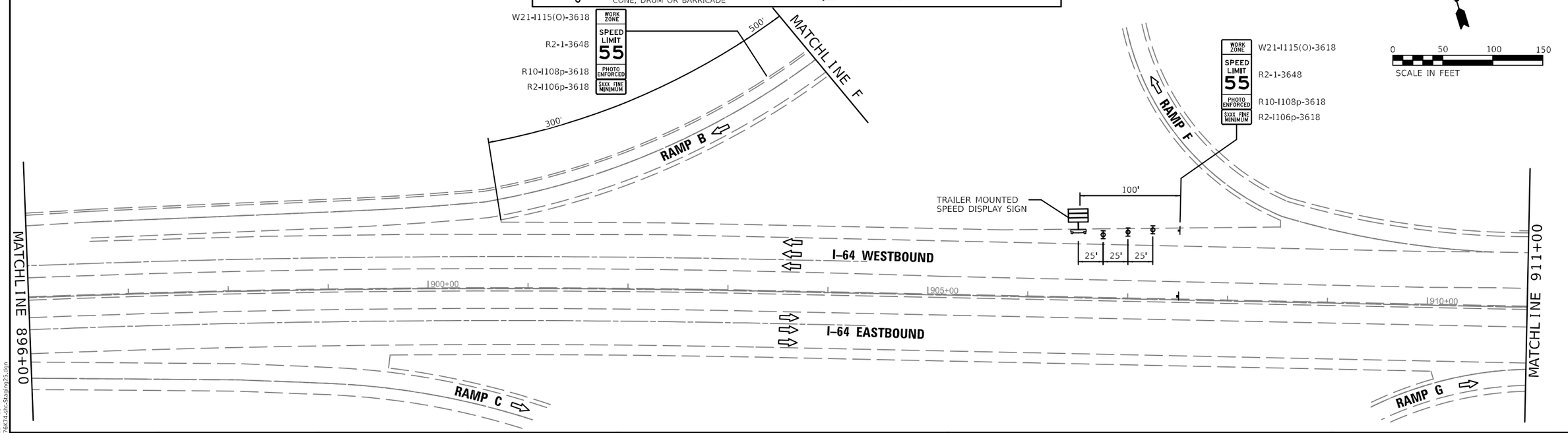

MODEL: $MODELNAME5
FILE NAME: D876K74-sht-Staging25.dgn

EDSI
ENGINEERING DESIGN SOURCE, INC.
1800 Hampton Boulevard. ✆ 618 344 3156
Suite 2068
Collinsville, IL 62234
Illinois State Engineering Corporation #035,057118

USER NAME =	DESIGNED - GDO	REVISED -	
	DRAWN - GDO	REVISED -	
PLOT SCALE = 1:100	CHECKED - JAH	REVISED -	
PLOT DATE = 9/12/2024	DATE - 5/01/2024	REVISED -	

STATE OF ILLINOIS
DEPARTMENT OF TRANSPORTATION

STAGES OF CONSTRUCTION AND TRAFFIC CONTROL
PRELIMINARY STAGE B

SCALE: 100.0000 ' / in. | SHEET 25 OF 27 SHEETS | STA. 881+00 TO STA. 911+00

F.A.I. RTE.	SECTION	COUNTY	TOTAL SHEETS	SHEET NO.
64	82-7WRS-2	ST. CLAIR	691	179
		CONTRACT NO. 76K74		
		ILLINOIS	FED. AID PROJECT	

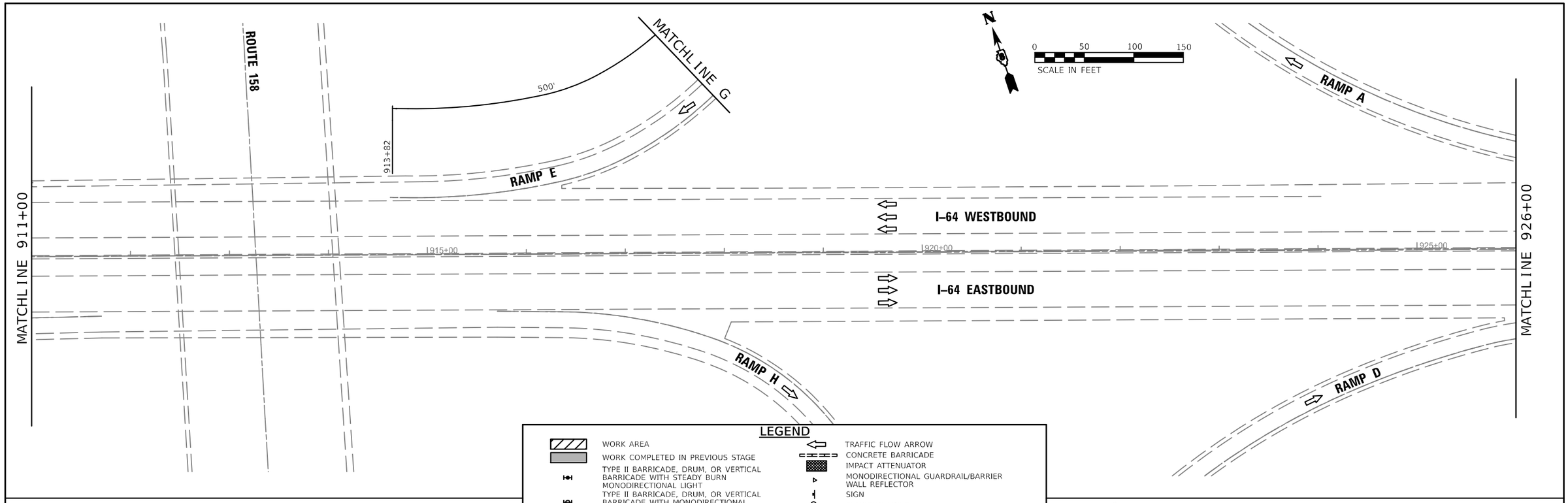

LEGEND

- WORK AREA
- WORK COMPLETED IN PREVIOUS STAGE
- TYPE II BARRICADE, DRUM, OR VERTICAL BARRICADE WITH STEADY BURN MONODIRECTIONAL LIGHT
- TYPE II BARRICADE, DRUM, OR VERTICAL BARRICADE WITH MONODIRECTIONAL FLASHING LIGHT
- TYPE II BARRICADE
- DIRECTION INDICATOR BARRICADE WITH STEADY BURN MONODIRECTIONAL LIGHT
- DRUM WITH STEADY BURN MONODIRECTIONAL LIGHT
- CONE, DRUM OR BARRICADE
- TRAFFIC FLOW ARROW
- CONCRETE BARRICADE
- IMPACT ATTENUATOR
- MONODIRECTIONAL GUARDRAIL/BARRIER WALL REFLECTOR
- SIGN
- FLASHING LIGHT
- SPOTTER
- TYPE III BARRICADE WITH FLASHING LIGHTS
- PORTABLE CHANGEABLE MESSAGE SIGN/ TRAILER MOUNTED SPEED DISPLAY SIGN
- ARROW BOARD

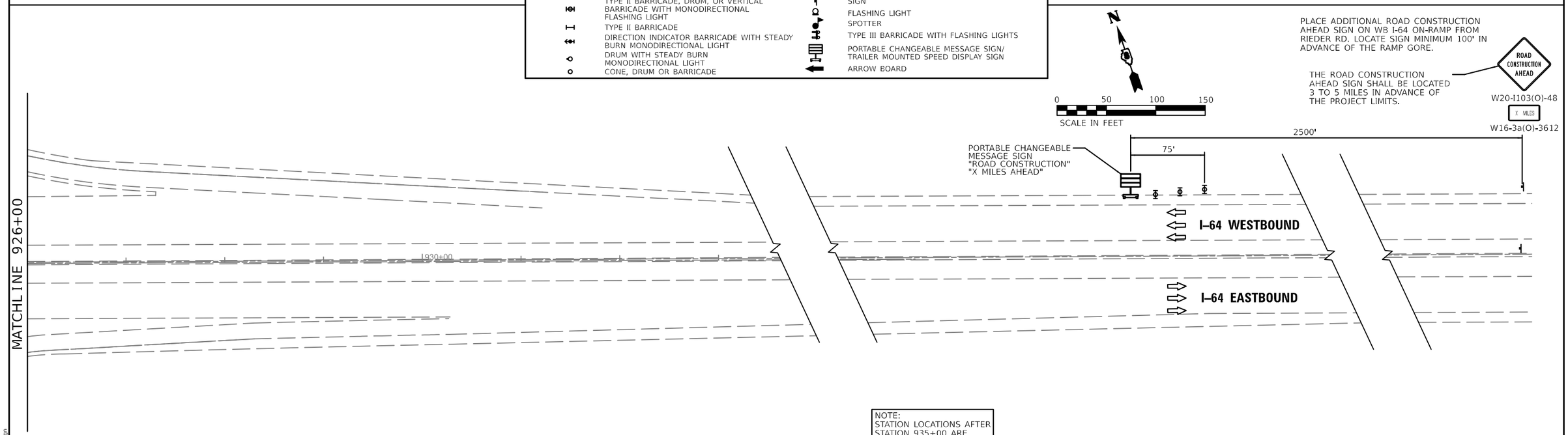

NOTE:
STATION LOCATIONS AFTER STATION 935+00 ARE APPROXIMATE ONLY

MODEL: $MODELNAME
FILE NAME: D876K74-sm-Staging26.dgn

EDSI
ENGINEERING DESIGN SOURCE, INC.
1800 Hampton Boulevard. Tel. 618 344 1156
Suite 2068
Collinsville, IL 62234
Illinois State Engineering Corporation #035,057118

USER NAME =	DESIGNED - GDO	REVISED -	
	DRAWN - GDO	REVISED -	
PLOT SCALE = 1:100	CHECKED - JAH	REVISED -	
PLOT DATE = 9/12/2024	DATE - 5/01/2024	REVISED -	

STATE OF ILLINOIS
DEPARTMENT OF TRANSPORTATION

STAGES OF CONSTRUCTION AND TRAFFIC CONTROL
PRELIMINARY STAGE B

SCALE: 100.0000 ' / in. | SHEET 26 OF 27 SHEETS | STA. 911+00 TO STA. -

F.A.I. RTE.	SECTION	COUNTY	TOTAL SHEETS	SHEET NO.
64	82-7WRS-2	ST. CLAIR	691	180
		CONTRACT NO. 76K74		
	ILLINOIS	FED. AID PROJECT		

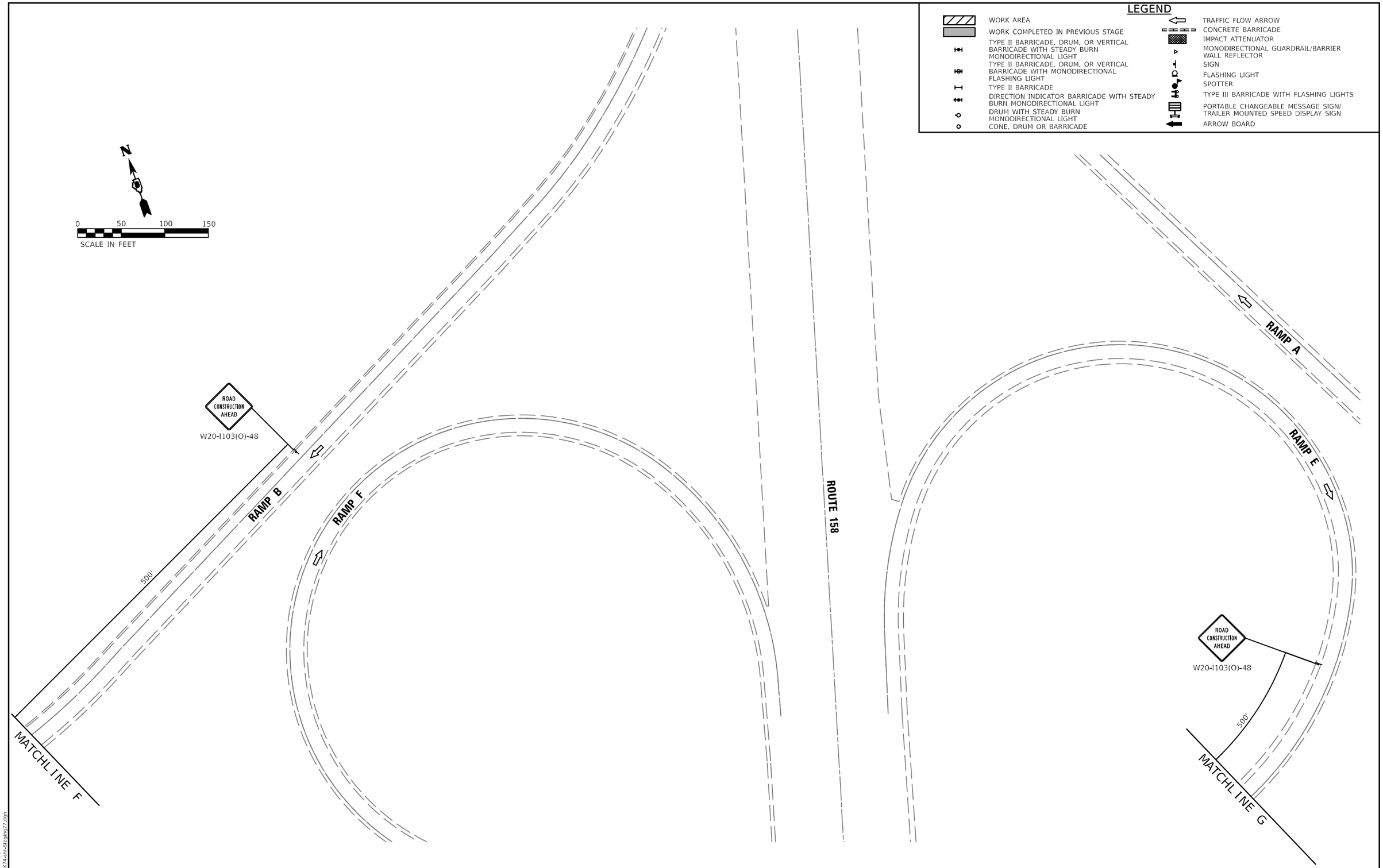

MODEL: $MODELNAME$
FILE NAME: D876K74-sht-Staging27.dgn

EDSI
ENGINEERING DESIGN SOURCE, INC.
1800 Renaissance Boulevard. ✆ 618 344 1156
Suite 206B
Collinsville, IL 62234
Illinois State Engineering Corporation #035,002718

USER NAME =	DESIGNED - GDO	REVISED -
	DRAWN - GDO	REVISED -
PLOT SCALE = 1:100	CHECKED - JAH	REVISED -
PLOT DATE = 9/12/2024	DATE - 5/01/2024	REVISED -

STATE OF ILLINOIS
DEPARTMENT OF TRANSPORTATION

STAGES OF CONSTRUCTION AND TRAFFIC CONTROL
PRELIMINARY STAGE B

SCALE: 100.0000 ' / in. | SHEET 27 OF 27 SHEETS | STA. - TO STA. -

F.A.I. RTE.	SECTION	COUNTY	TOTAL SHEETS	SHEET NO.
64	82-7WRS-2	ST. CLAIR	691	181
		CONTRACT NO. 76K74		
		ILLINOIS	FED. AID PROJECT	

STAGE CONSTRUCTION SEQUENCE

STAGE 1

A. SHIFT TRAFFIC TO TWO OUTSIDE LANES IN EACH DIRECTION.
B. MAINTAIN ACCESS TO GREEN MOUNT ROAD RAMPS IN BOTH DIRECTIONS.
C. PERFORM ALL EARTHWORK, STORM SEWER CONSTRUCTION, SUBGRADE, PAVEMENT STRUCTURE, AND CONCRETE BARRIER WALL CONSTRUCTION WITHIN THE MEDIAN AND INSIDE LANES.
D. REFERENCE STANDARDS 701400, 701402 & 701411.

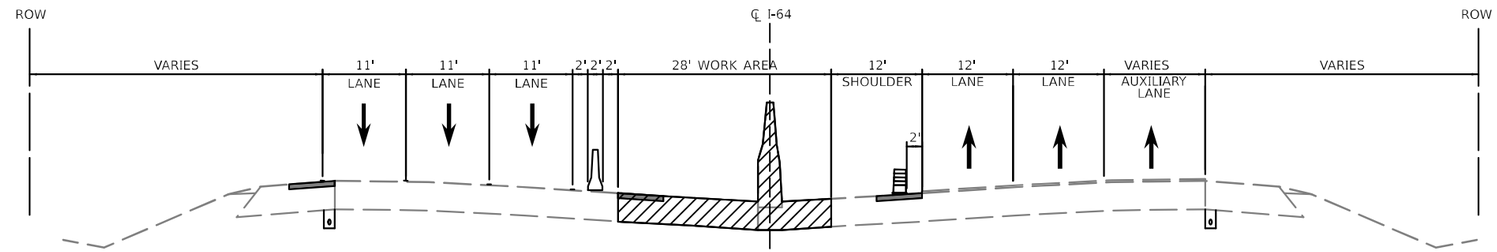

TYPICAL SECTION
FAI 64 (I–64)
STAGE 1

STA. 733+55 TO STA. 744+15.00

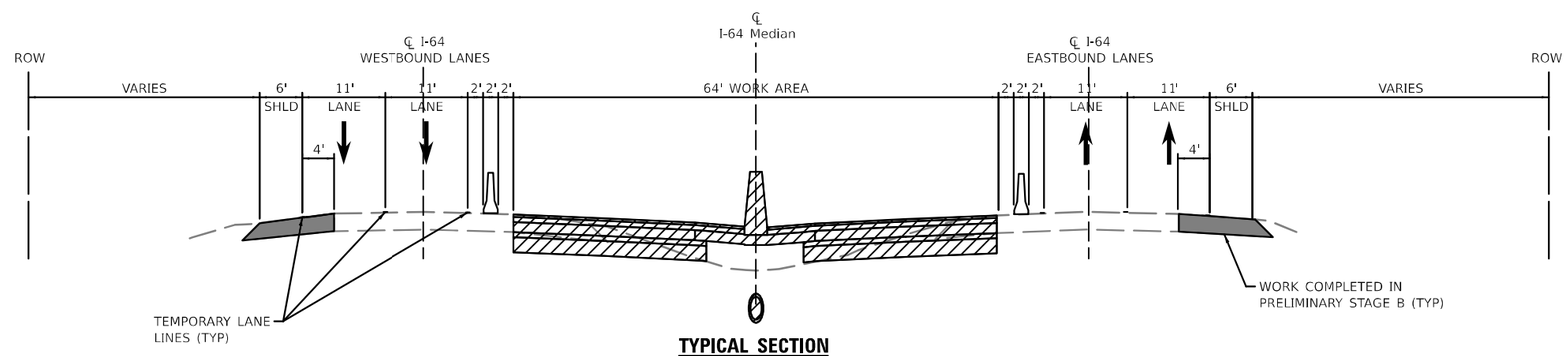

TYPICAL SECTION
FAI 64 (I–64)
STAGE 1

STA. 744+15.00 TO STA. 855+11.50

MODEL: $MODEL NAMES
FILE NAME: D876K74-sm-Staging28.dgn

EDSI ENGINEERING DESIGN SOURCE, INC. 1800 Hampton Boulevard. Tel. 618 344 1156 Suite 2040 Collinsville, IL 62234 Illinois State Engineering Corporation #035,002788	USER NAME =	DESIGNED - GDO	REVISED -	STATE OF ILLINOIS DEPARTMENT OF TRANSPORTATION	STAGES OF CONSTRUCTION AND TRAFFIC CONTROL STAGE 1	F.A.I. RTE.	SECTION	COUNTY	TOTAL SHEETS / SHEET NO.
		DRAWN - GDO	REVISED -			64	82-7WRS-2	ST. CLAIR	691 / 182
	PLOT SCALE = 1:20	CHECKED - JAH	REVISED -					CONTRACT NO. 76K74	
	PLOT DATE = 9/12/2024	DATE - 5/01/2024	REVISED -		SCALE: 20.0000 ' / in. SHEET 1 OF 13 SHEETS STA. - TO STA. -		ILLINOIS	FED. AID PROJECT	

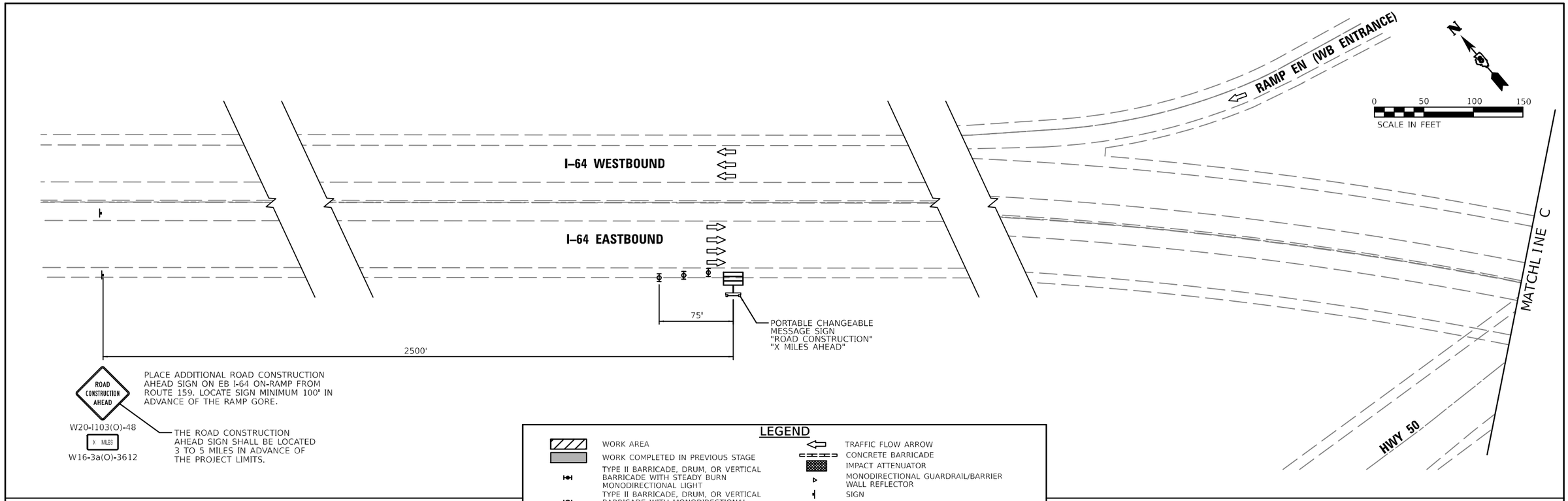

MODEL: SMODELNAMES
FILE NAME: D876K74-sm-Staging29.dgn

EDSI
ENGINEERING DESIGN SOURCE, INC.
1800 Hampton Boulevard. ✆ 618 344 3156
Suite 2060
Collinsville, IL 62234
Illinois State Engineering Corporation #035,002788

USER NAME =	DESIGNED - GDO	REVISED -	
	DRAWN - GDO	REVISED -	
PLOT SCALE = 1:100	CHECKED - JAH	REVISED -	
PLOT DATE = 9/12/2024	DATE - 5/01/2024	REVISED -	

STATE OF ILLINOIS
DEPARTMENT OF TRANSPORTATION

STAGES OF CONSTRUCTION AND TRAFFIC CONTROL
STAGE 1

SCALE: 100.0000 ' / in. | SHEET 2 OF 13 SHEETS | STA. - TO STA. -

F.A.I. RTE.	SECTION	COUNTY	TOTAL SHEETS	SHEET NO.
64	82-7WRS-2	ST. CLAIR	691	183
		CONTRACT NO. 76K74		
	ILLINOIS	FED. AID PROJECT		

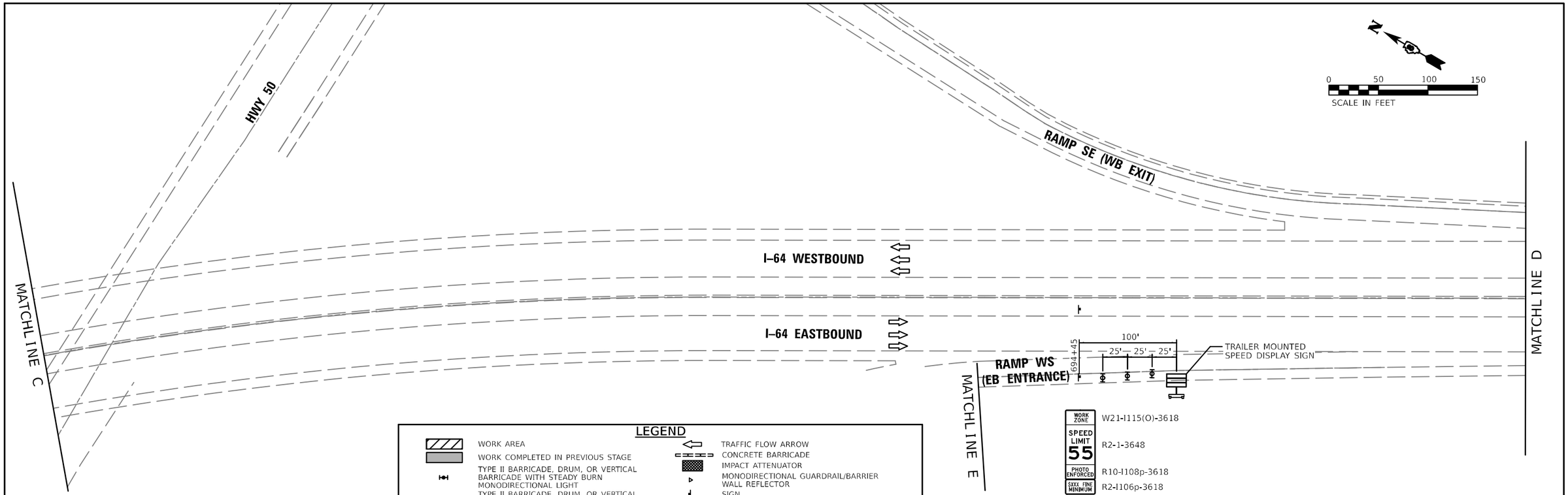

LEGEND

- WORK AREA
- WORK COMPLETED IN PREVIOUS STAGE
- TYPE II BARRICADE, DRUM, OR VERTICAL BARRICADE WITH STEADY BURN MONODIRECTIONAL LIGHT
- TYPE II BARRICADE, DRUM, OR VERTICAL BARRICADE WITH MONODIRECTIONAL FLASHING LIGHT
- TYPE II BARRICADE
- DIRECTION INDICATOR BARRICADE WITH STEADY BURN MONODIRECTIONAL LIGHT
- DRUM WITH STEADY BURN MONODIRECTIONAL LIGHT
- CONE, DRUM OR BARRICADE
- TRAFFIC FLOW ARROW
- CONCRETE BARRICADE
- IMPACT ATTENUATOR
- MONODIRECTIONAL GUARDRAIL/BARRIER WALL REFLECTOR
- SIGN
- FLASHING LIGHT
- SPOTTER
- TYPE III BARRICADE WITH FLASHING LIGHTS
- PORTABLE CHANGEABLE MESSAGE SIGN/ TRAILER MOUNTED SPEED DISPLAY SIGN
- ARROW BOARD

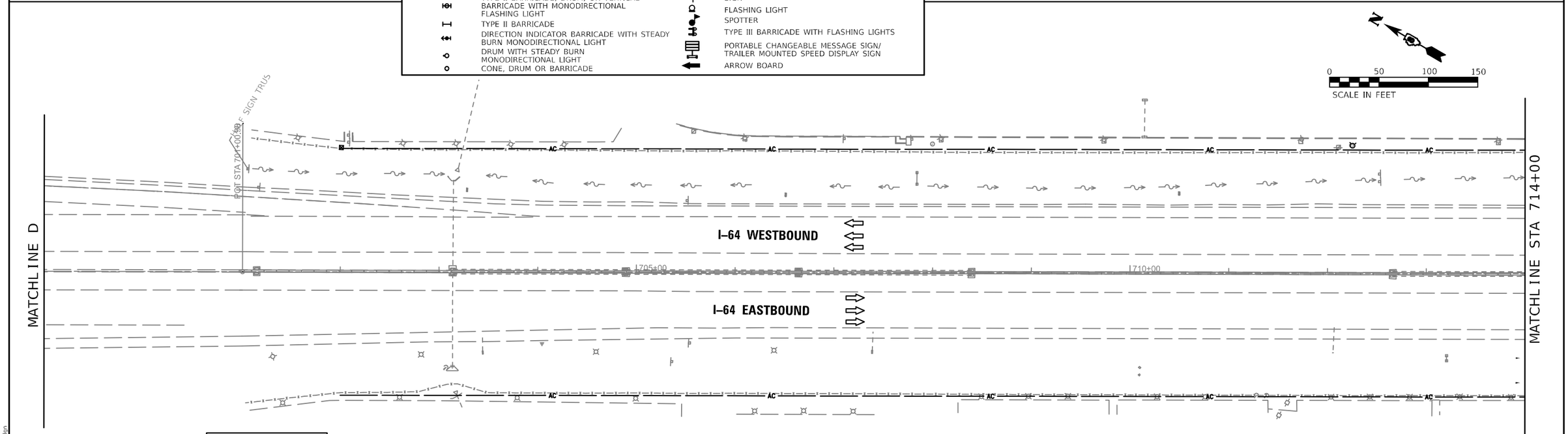

NOTE:
STATION LOCATIONS PRIOR TO STATION 701+00 ARE APPROXIMATE ONLY

MODEL: $MODELNAME
FILE NAME: D876K74-sht-Staging30.dgn

EDSI
ENGINEERING DESIGN SOURCE, INC.
1800 Hampton Boulevard
Suite 2060
Collinsville, IL 62234
Illinois State Engineering Corporation #035,002715
T. 618 344 1256

USER NAME =	DESIGNED - GDO	REVISED -	
	DRAWN - GDO	REVISED -	
PLOT SCALE = 1:100	CHECKED - JAH	REVISED -	
PLOT DATE = 9/12/2024	DATE - 5/01/2024	REVISED -	

STATE OF ILLINOIS
DEPARTMENT OF TRANSPORTATION

STAGES OF CONSTRUCTION AND TRAFFIC CONTROL
STAGE 1

SCALE: 100.0000 ' / in. | SHEET 3 OF 13 SHEETS | STA. - TO STA. 714+00

F.A.I. RTE.	SECTION	COUNTY	TOTAL SHEETS	SHEET NO.
64	82-7WRS-2	ST. CLAIR	691	184
		CONTRACT NO. 76K74		
		ILLINOIS FED. AID PROJECT		

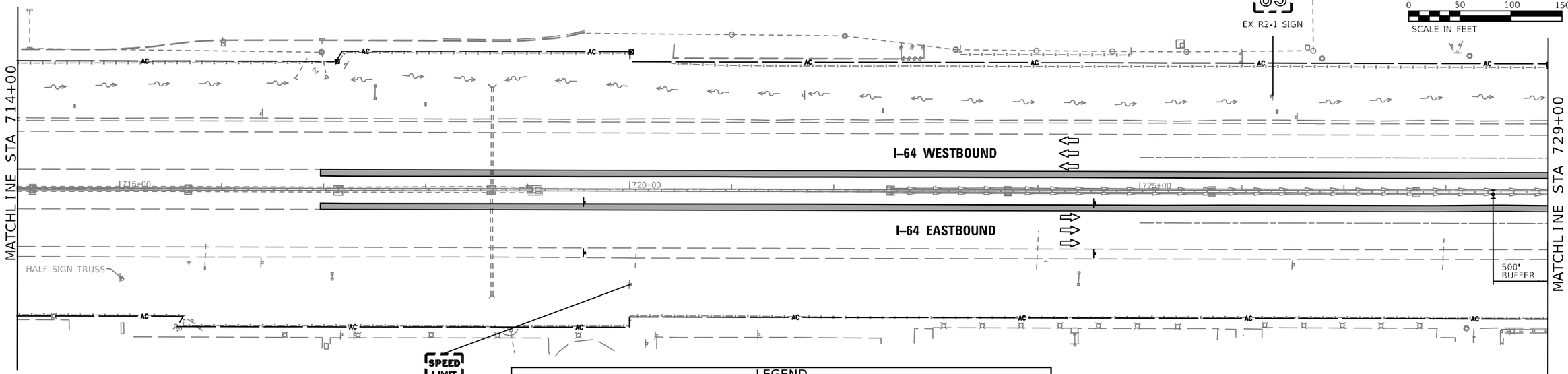

LEGEND

WORK AREA	TRAFFIC FLOW ARROW
WORK COMPLETED IN PREVIOUS STAGE	CONCRETE BARRICADE
TYPE II BARRICADE, DRUM, OR VERTICAL BARRICADE WITH STEADY BURN MONODIRECTIONAL LIGHT	IMPACT ATTENUATOR
TYPE II BARRICADE, DRUM, OR VERTICAL BARRICADE WITH MONODIRECTIONAL FLASHING LIGHT	MONODIRECTIONAL GUARDRAIL/BARRIER WALL REFLECTOR
TYPE II BARRICADE	SIGN
DIRECTION INDICATOR BARRICADE WITH STEADY BURN MONODIRECTIONAL LIGHT	FLASHING LIGHT
DRUM WITH STEADY BURN MONODIRECTIONAL LIGHT	SPOTTER
CONE, DRUM OR BARRICADE	TYPE III BARRICADE WITH FLASHING LIGHTS
	PORTABLE CHANGEABLE MESSAGE SIGN/ TRAILER MOUNTED SPEED DISPLAY SIGN
	ARROW BOARD

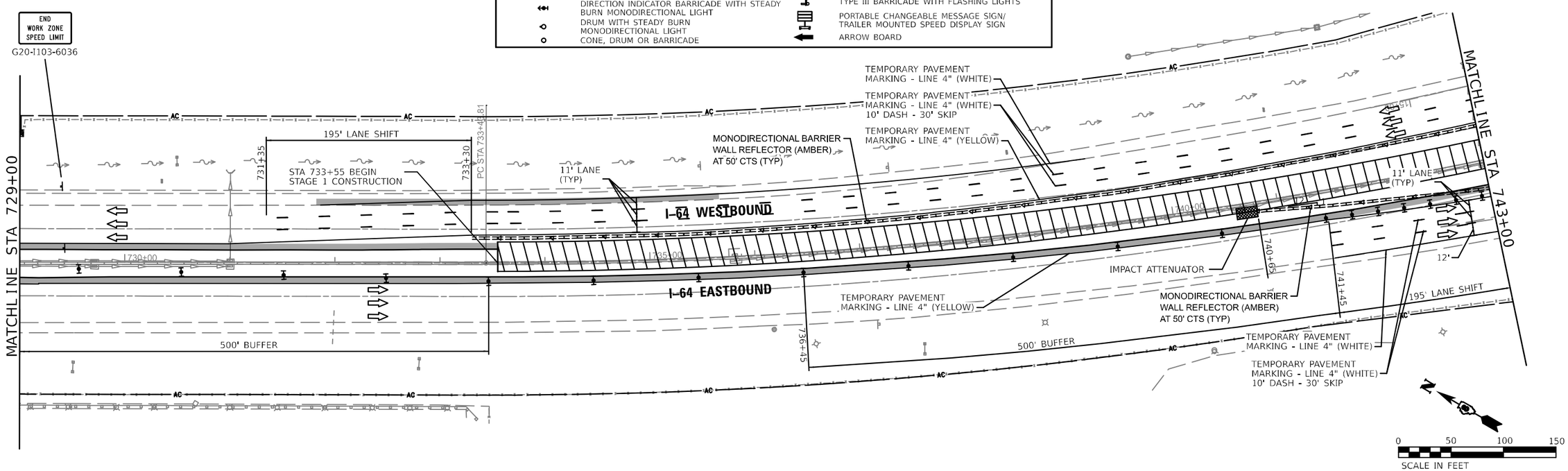

MODEL: $MODELNAME
FILE NAME: D876K74-sm-Staging31.dgn

EDSI
ENGINEERING DESIGN SOURCE, INC.
1800 Illinois Boulevard. t: 618 344 3156
Suite 2060
Collinsville, IL 62234
Illinois State Engineering Corporation #035,057,158

USER NAME =	DESIGNED - GDO	REVISED -	
	DRAWN - GDO	REVISED -	
PLOT SCALE = 1:100	CHECKED - JAH	REVISED -	
PLOT DATE = 9/12/2024	DATE - 5/01/2024	REVISED -	

STATE OF ILLINOIS
DEPARTMENT OF TRANSPORTATION

STAGES OF CONSTRUCTION AND TRAFFIC CONTROL
STAGE 1

SCALE: 100.0000 ' / in. | SHEET 4 OF 13 SHEETS | STA. 714+00 TO STA. 743+00

F.A.I. RTE.	SECTION	COUNTY	TOTAL SHEETS	SHEET NO.
64	82-7WRS-2	ST. CLAIR	691	185
		CONTRACT NO. 76K74		
		ILLINOIS	FED. AID PROJECT	

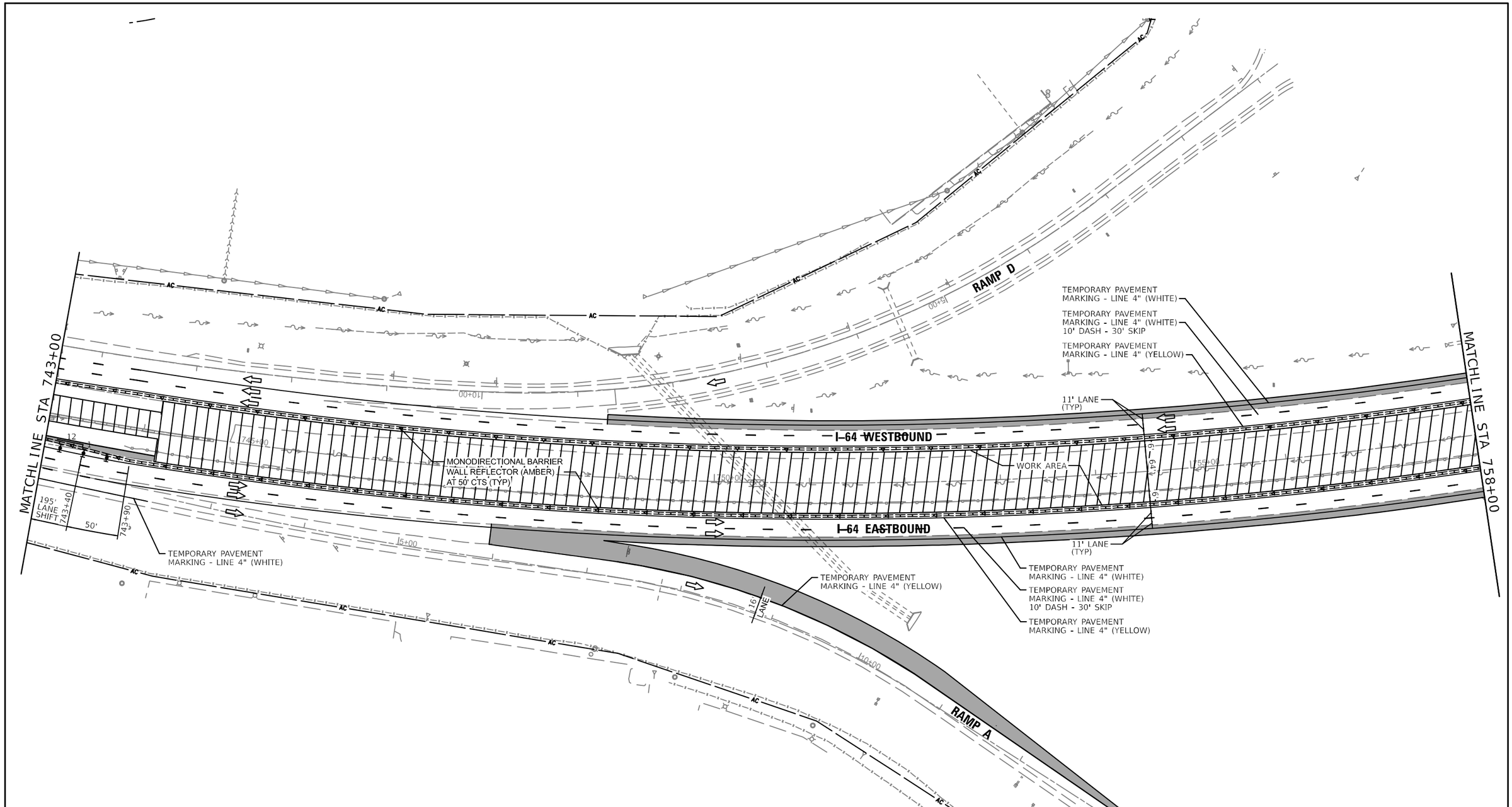

LEGEND

WORK AREA	TRAFFIC FLOW ARROW
WORK COMPLETED IN PREVIOUS STAGE	CONCRETE BARRICADE
TYPE II BARRICADE, DRUM, OR VERTICAL BARRICADE WITH STEADY BURN MONODIRECTIONAL LIGHT	IMPACT ATTENUATOR
TYPE II BARRICADE, DRUM, OR VERTICAL BARRICADE WITH MONODIRECTIONAL FLASHING LIGHT	MONODIRECTIONAL GUARDRAIL/BARRIER WALL REFLECTOR
TYPE II BARRICADE	SIGN
DIRECTION INDICATOR BARRICADE WITH STEADY BURN MONODIRECTIONAL LIGHT	FLASHING LIGHT
DRUM WITH STEADY BURN MONODIRECTIONAL LIGHT	SPOTTER
CONE, DRUM OR BARRICADE	TYPE III BARRICADE WITH FLASHING LIGHTS
	PORTABLE CHANGEABLE MESSAGE SIGN/ TRAILER MOUNTED SPEED DISPLAY SIGN
	ARROW BOARD

MODEL: $MODELNAME$
FILE NAME: D876K74-Ins-Staging32.dgn

EDSI
ENGINEERING DESIGN SOURCE, INC.
1803 Reinecke Boulevard. Tel. 618 344 3156
Suite 2060
Collinsville, IL 62234
Illinois State Engineering Corporation #035,002718

USER NAME =	DESIGNED - GDO	REVISED -
	DRAWN - GDO	REVISED -
PLOT SCALE = 1:100	CHECKED - JAH	REVISED -
PLOT DATE = 9/12/2024	DATE - 5/01/2024	REVISED -

STATE OF ILLINOIS
DEPARTMENT OF TRANSPORTATION

STAGES OF CONSTRUCTION AND TRAFFIC CONTROL
STAGE 1

SCALE: 100.0000 ' / in. | SHEET 5 OF 13 SHEETS | STA. 743+00 TO STA. 758+00

F.A.I. RTE.	SECTION	COUNTY	TOTAL SHEETS	SHEET NO.
64	82-7WRS-2	ST. CLAIR	691	186
		CONTRACT NO. 76K74		
		ILLINOIS	FED. AID PROJECT	

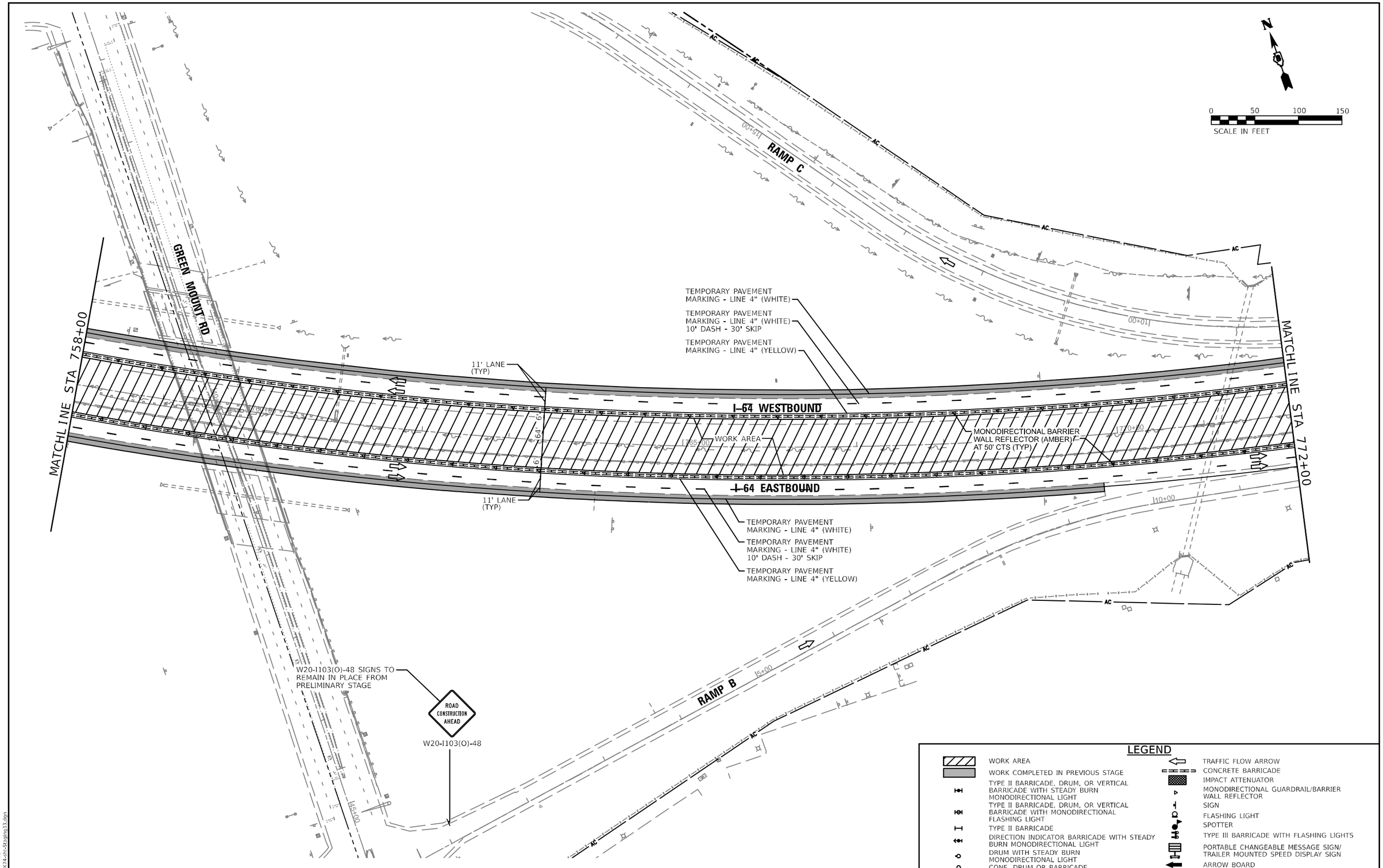

MODEL: $MODELNAME
FILE NAME: 0876K74-sht-Staging33.dgn

EDSI
ENGINEERING DESIGN SOURCE, INC.
1800 Nameoki Boulevard T. 618 344 1156
Suite 2008
Collinsville, IL 62234
Illinois State Engineering Corporation #035,002758

USER NAME =	DESIGNED - GDO	REVISED -	
	DRAWN - GDO	REVISED -	
PLOT SCALE = 1:100	CHECKED - JAH	REVISED -	
PLOT DATE = 9/12/2024	DATE - 5/01/2024	REVISED -	

STATE OF ILLINOIS
DEPARTMENT OF TRANSPORTATION

STAGES OF CONSTRUCTION AND TRAFFIC CONTROL
STAGE 1

SCALE: 100.0000 ' / in. SHEET 6 OF 13 SHEETS STA. 758+00 TO STA. 772+00

F.A.J. RTE.	SECTION	COUNTY	TOTAL SHEETS	SHEET NO.
64	82-7WRS-2	ST. CLAIR	691	187
		CONTRACT NO. 76K74		
	ILLINOIS	FED. AID PROJECT		

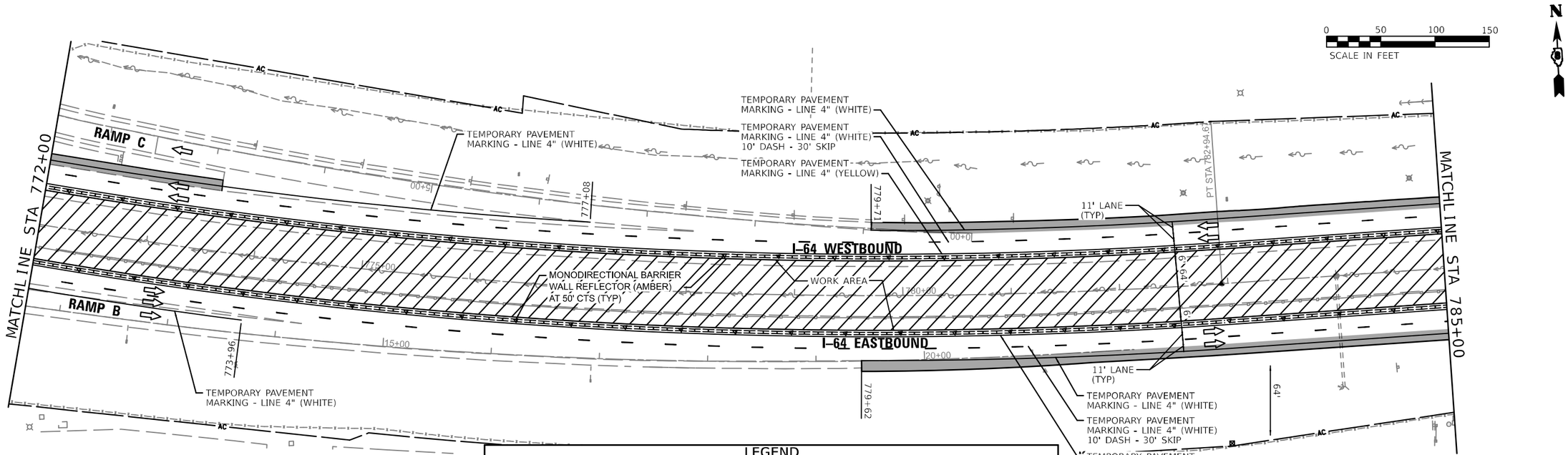

LEGEND

- WORK AREA
- WORK COMPLETED IN PREVIOUS STAGE
- TYPE II BARRICADE, DRUM, OR VERTICAL BARRICADE WITH STEADY BURN MONODIRECTIONAL LIGHT
- TYPE II BARRICADE, DRUM, OR VERTICAL BARRICADE WITH MONODIRECTIONAL FLASHING LIGHT
- TYPE II BARRICADE
- DIRECTION INDICATOR BARRICADE WITH STEADY BURN MONODIRECTIONAL LIGHT
- DRUM WITH STEADY BURN MONODIRECTIONAL LIGHT
- CONE, DRUM OR BARRICADE
- TRAFFIC FLOW ARROW
- CONCRETE BARRICADE
- IMPACT ATTENUATOR
- MONODIRECTIONAL GUARDRAIL/BARRIER WALL REFLECTOR
- SIGN
- FLASHING LIGHT
- SPOTTER
- TYPE III BARRICADE WITH FLASHING LIGHTS
- PORTABLE CHANGEABLE MESSAGE SIGN/ TRAILER MOUNTED SPEED DISPLAY SIGN
- ARROW BOARD

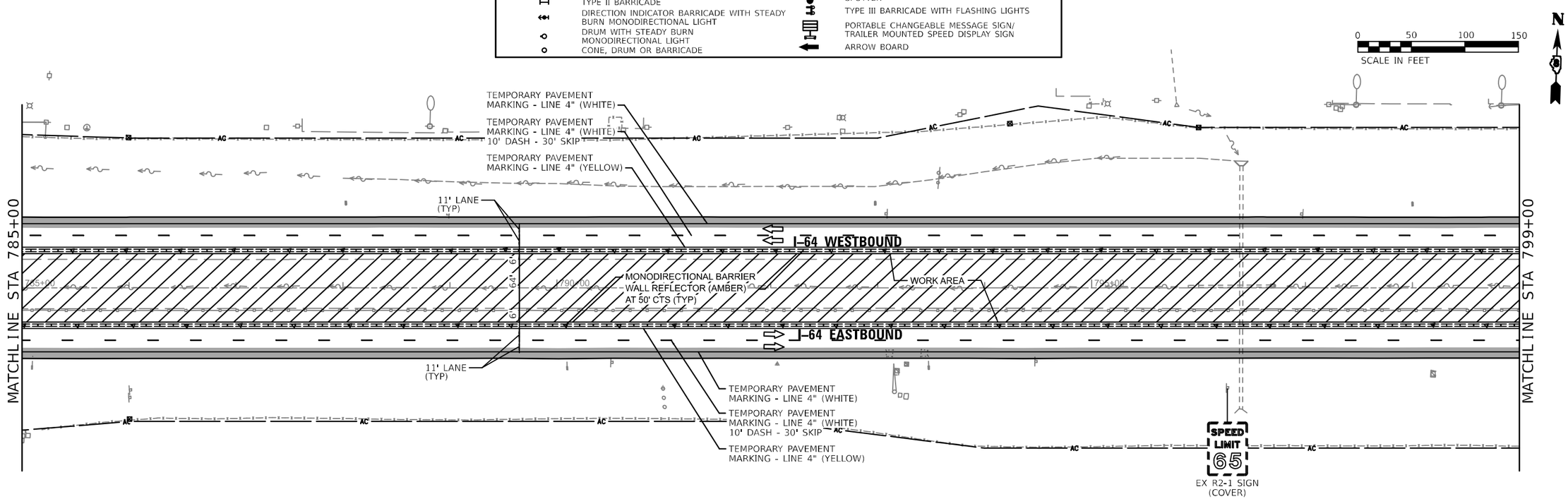

MODEL: $MODELNAMES
FILE NAME: D876K74-sm-Staging34.dgn

EDSI
ENGINEERING DESIGN SOURCE, INC.
1800 Hampton Boulevard. Tel. 618 344 3156
Suite 2060
Collinsville, IL 62234
Illinois State Engineering Corporation #035,062788

USER NAME =	DESIGNED - GDO	REVISED -	
	DRAWN - GDO	REVISED -	
PLOT SCALE = 1:100	CHECKED - JAH	REVISED -	
PLOT DATE = 9/12/2024	DATE - 5/01/2024	REVISED -	

STATE OF ILLINOIS
DEPARTMENT OF TRANSPORTATION

STAGES OF CONSTRUCTION AND TRAFFIC CONTROL
STAGE 1

SCALE: 100.0000 ' / in. | SHEET 7 OF 13 SHEETS | STA. 772+00 TO STA. 799+00

F.A.I. RTE.	SECTION	COUNTY	TOTAL SHEETS	SHEET NO.
64	82-7WRS-2	ST. CLAIR	691	188
		CONTRACT NO. 76K74		
		ILLINOIS	FED. AID PROJECT	

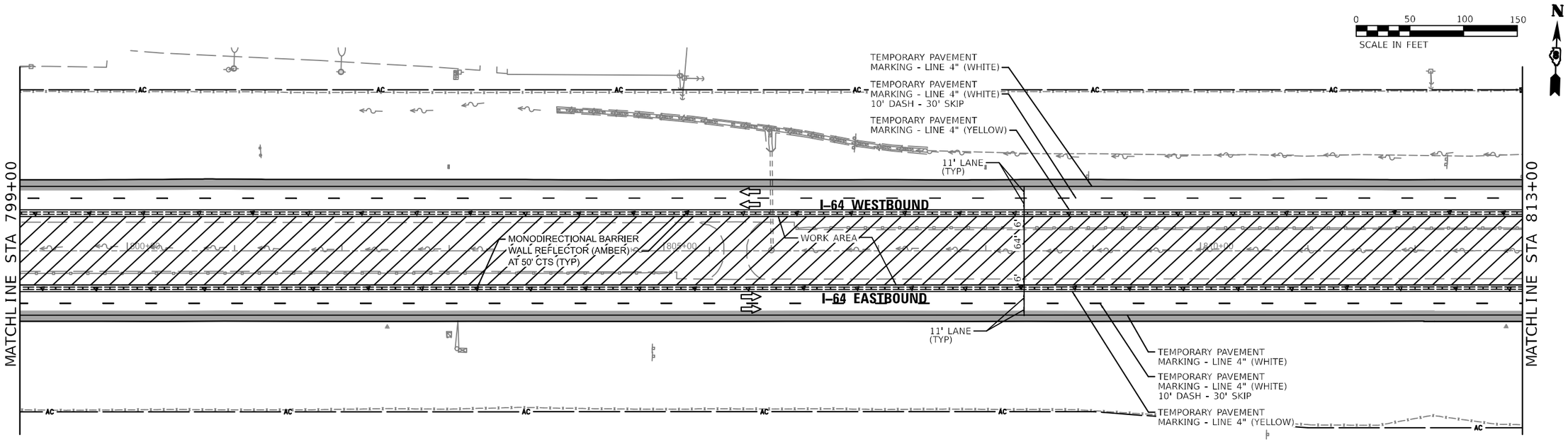

LEGEND

- WORK AREA
- WORK COMPLETED IN PREVIOUS STAGE
- TYPE II BARRICADE, DRUM, OR VERTICAL BARRICADE WITH STEADY BURN MONODIRECTIONAL LIGHT
- TYPE II BARRICADE, DRUM, OR VERTICAL BARRICADE WITH MONODIRECTIONAL FLASHING LIGHT
- TYPE II BARRICADE
- DIRECTION INDICATOR BARRICADE WITH STEADY BURN MONODIRECTIONAL LIGHT
- DRUM WITH STEADY BURN MONODIRECTIONAL LIGHT
- CONE, DRUM OR BARRICADE
- TRAFFIC FLOW ARROW
- CONCRETE BARRICADE
- IMPACT ATTENUATOR
- MONODIRECTIONAL GUARDRAIL/BARRIER WALL REFLECTOR
- SIGN
- FLASHING LIGHT
- SPOTTER
- TYPE III BARRICADE WITH FLASHING LIGHTS
- PORTABLE CHANGEABLE MESSAGE SIGN/ TRAILER MOUNTED SPEED DISPLAY SIGN
- ARROW BOARD

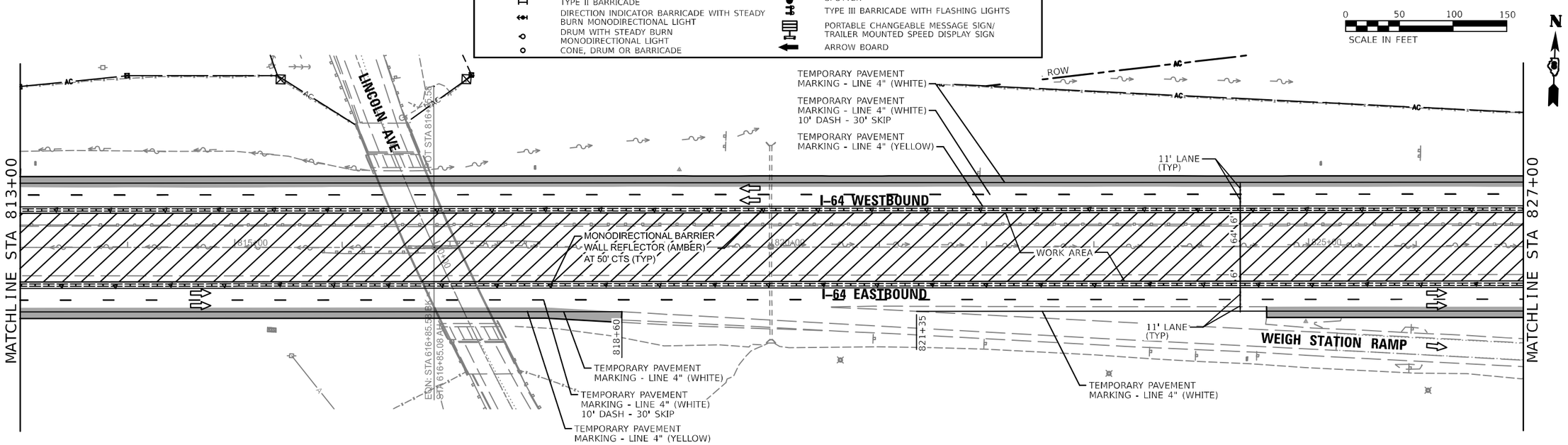

MODEL: $MODELNAMES
FILE NAME: D876K74-sm-Staging35.dgn

EDSI ENGINEERING DESIGN SOURCE, INC. 1800 Hampton Boulevard, Suite 2060 Collinsville, IL 62234 Illinois State Engineering Corporation #035,002788	USER NAME =	DESIGNED - GDO	REVISED -	STATE OF ILLINOIS DEPARTMENT OF TRANSPORTATION	STAGES OF CONSTRUCTION AND TRAFFIC CONTROL STAGE 1	F.A.I. RTE.	SECTION	COUNTY	TOTAL SHEETS / SHEET NO.
		DRAWN - GDO	REVISED -			64	82-7WRS-2	ST. CLAIR	691 / 189
	PLOT SCALE = 1:100	CHECKED - JAH	REVISED -					CONTRACT NO. 76K74	
	PLOT DATE = 9/12/2024	DATE - 5/01/2024	REVISED -		SCALE: 100.0000 ' / in. SHEET 8 OF 13 SHEETS STA. 799+00 TO STA. 827+00			ILLINOIS FED. AID PROJECT	

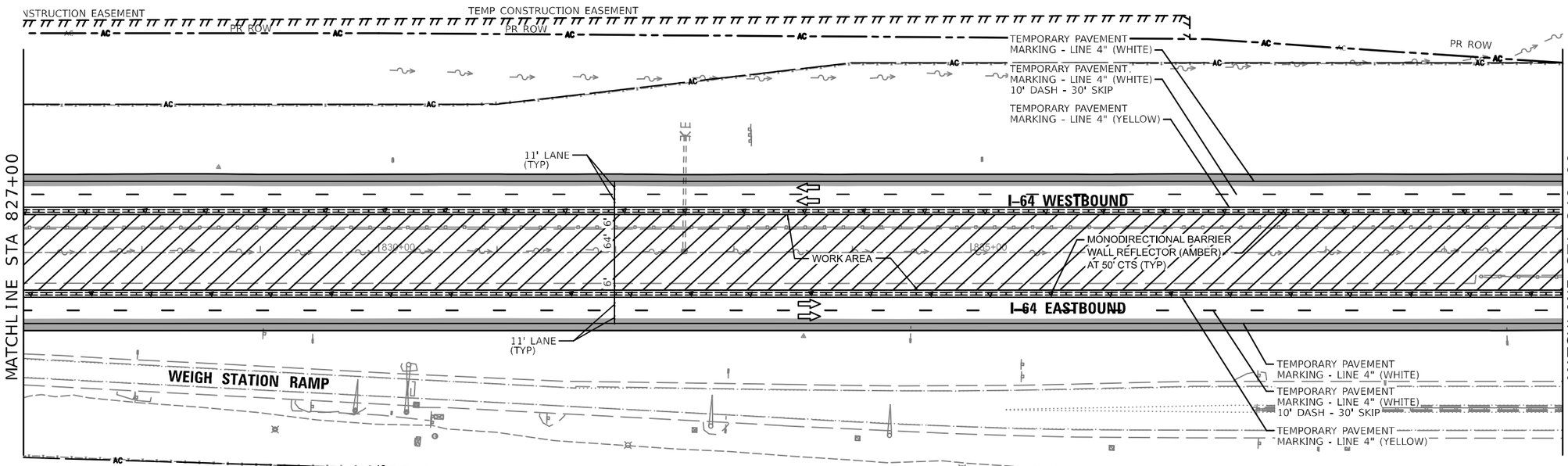

LEGEND

- WORK AREA
- WORK COMPLETED IN PREVIOUS STAGE
- TYPE II BARRICADE, DRUM, OR VERTICAL BARRICADE WITH STEADY BURN MONODIRECTIONAL LIGHT
- TYPE II BARRICADE, DRUM, OR VERTICAL BARRICADE WITH MONODIRECTIONAL FLASHING LIGHT
- TYPE II BARRICADE
- DIRECTION INDICATOR BARRICADE WITH STEADY BURN MONODIRECTIONAL LIGHT
- DRUM WITH STEADY BURN MONODIRECTIONAL LIGHT
- CONE, DRUM OR BARRICADE
- TRAFFIC FLOW ARROW
- CONCRETE BARRICADE
- IMPACT ATTENUATOR
- MONODIRECTIONAL GUARDRAIL/BARRIER WALL REFLECTOR
- SIGN
- FLASHING LIGHT
- SPOTTER
- TYPE III BARRICADE WITH FLASHING LIGHTS
- PORTABLE CHANGEABLE MESSAGE SIGN/ TRAILER MOUNTED SPEED DISPLAY SIGN
- ARROW BOARD

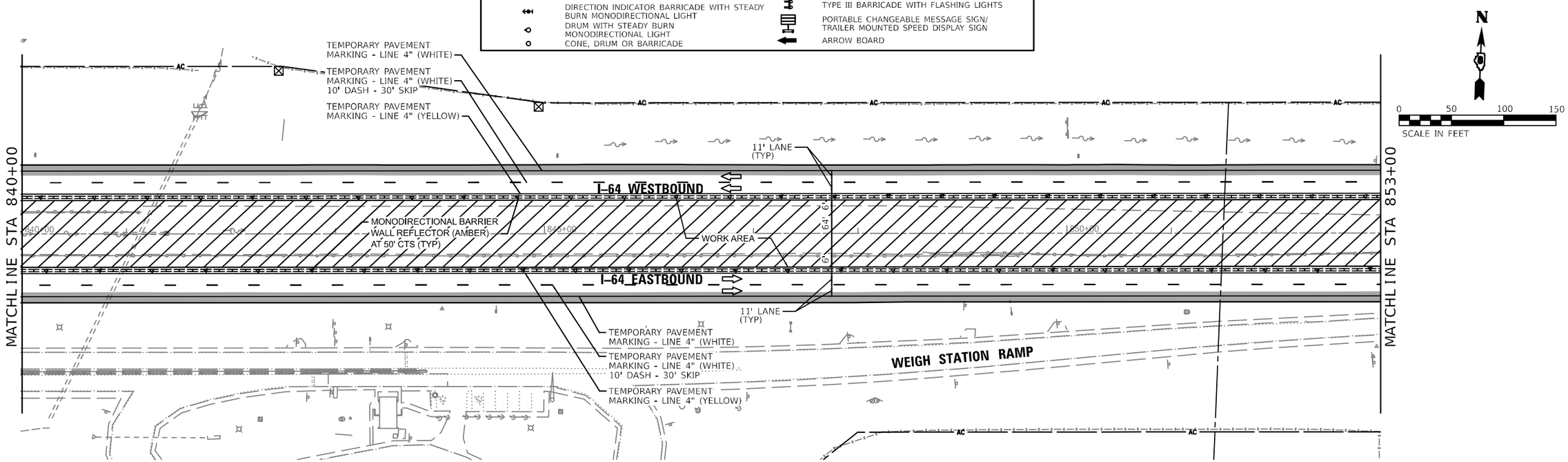

MODEL: $MODELNAMES
FILE NAME: D876K74-sm-Staging36.dgn

EDSI
ENGINEERING DESIGN SOURCE, INC.
1800 Hampton Boulevard. ✆ 618 344 1156
Suite 2060
Collinsville, IL 62234
Illinois State Engineering Corporation #035,027718

USER NAME =	DESIGNED - GDO	REVISED -	
	DRAWN - GDO	REVISED -	
PLOT SCALE = 1:100	CHECKED - JAH	REVISED -	
PLOT DATE = 9/12/2024	DATE - 5/01/2024	REVISED -	

STATE OF ILLINOIS
DEPARTMENT OF TRANSPORTATION

STAGES OF CONSTRUCTION AND TRAFFIC CONTROL
STAGE 1

SCALE: 100.0000 ' / in. | SHEET 9 OF 13 SHEETS | STA. 827+00 TO STA. 853+00

F.A.I. RTE.	SECTION	COUNTY	TOTAL SHEETS	SHEET NO.
64	82-7WRS-2	ST. CLAIR	691	190
		CONTRACT NO. 76K74		
	ILLINOIS	FED. AID PROJECT		

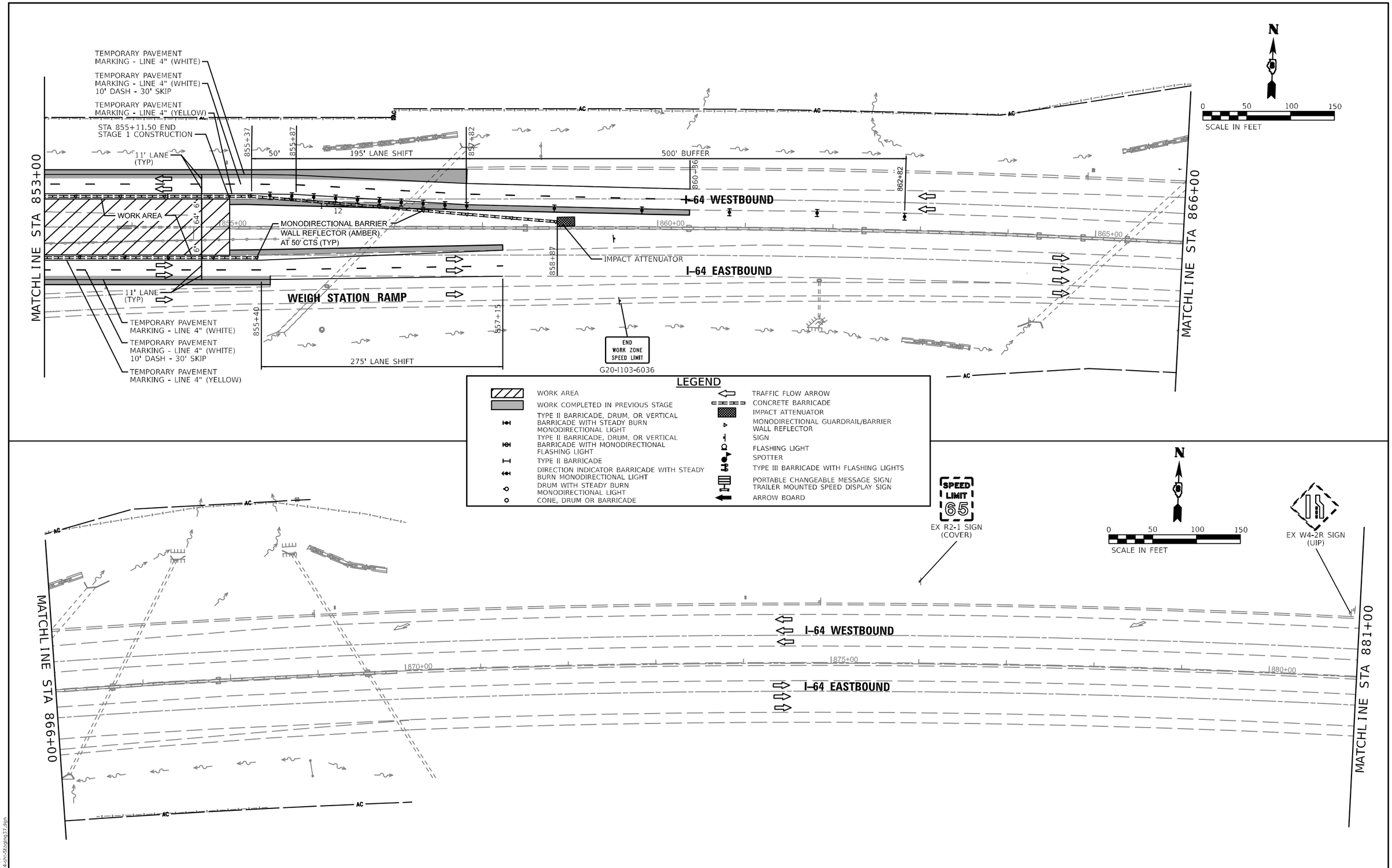

MODEL: $MODELNAME
FILE NAME: D876K74-sm-Staging37.dgn

EDSI
ENGINEERING DESIGN SOURCE, INC.
1800 Hampton Boulevard. Tel. 618 344 1156
Suite 2068
Collinsville, IL 62234
Illinois State Engineering Corporation #035,027118

USER NAME =	DESIGNED - GDO	REVISED -	
	DRAWN - GDO	REVISED -	
PLOT SCALE = 1:100	CHECKED - JAH	REVISED -	
PLOT DATE = 9/12/2024	DATE - 5/01/2024	REVISED -	

STATE OF ILLINOIS
DEPARTMENT OF TRANSPORTATION

STAGES OF CONSTRUCTION AND TRAFFIC CONTROL
STAGE 1

SCALE: 100.0000 ' / in. | SHEET 10 OF 13 SHEETS | STA. 853+00 TO STA. 881+00

F.A.I. RTE.	SECTION	COUNTY	TOTAL SHEETS	SHEET NO.
64	82-7WRS-2	ST. CLAIR	691	191
		CONTRACT NO. 76K74		
		ILLINOIS	FED. AID PROJECT	

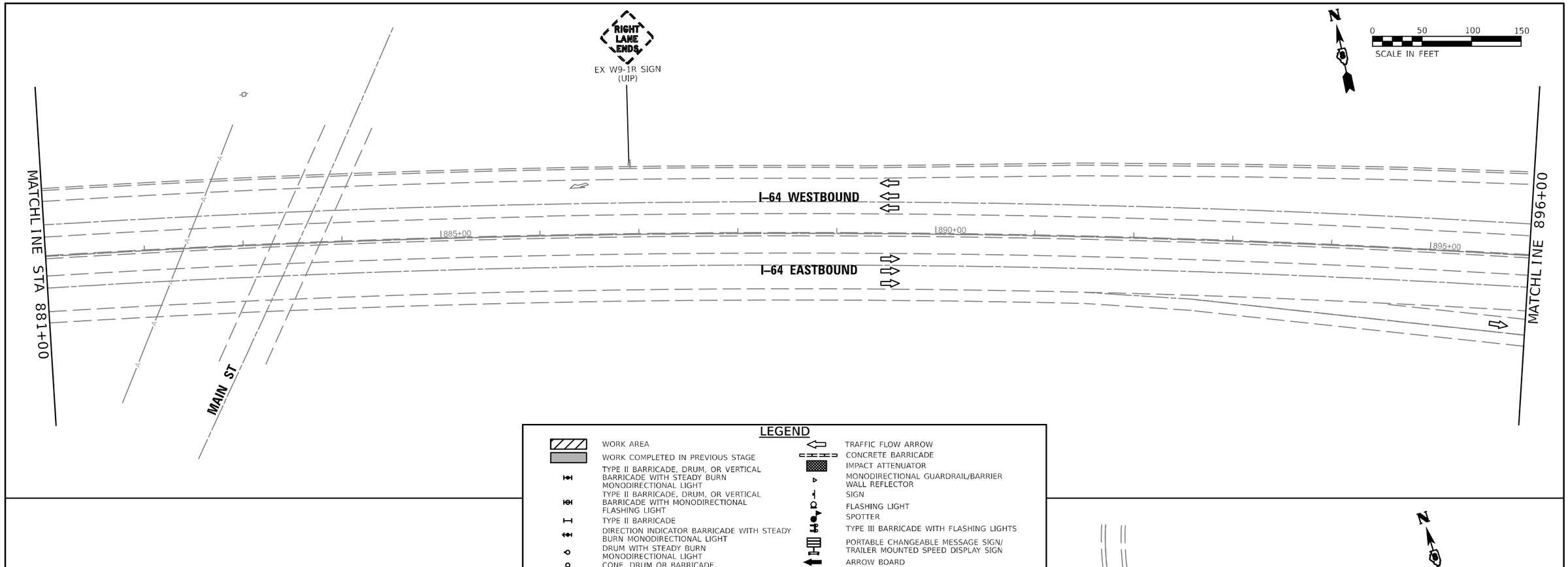

LEGEND

WORK AREA	TRAFFIC FLOW ARROW
WORK COMPLETED IN PREVIOUS STAGE	CONCRETE BARRICADE
TYPE II BARRICADE, DRUM, OR VERTICAL BARRICADE WITH STEADY BURN MONODIRECTIONAL LIGHT	IMPACT ATTENUATOR
TYPE II BARRICADE, DRUM, OR VERTICAL BARRICADE WITH MONODIRECTIONAL FLASHING LIGHT	MONODIRECTIONAL GUARDRAIL/BARRIER WALL REFLECTOR
TYPE II BARRICADE	SIGN
DIRECTION INDICATOR BARRICADE WITH STEADY BURN MONODIRECTIONAL LIGHT	FLASHING LIGHT
DRUM WITH STEADY BURN MONODIRECTIONAL LIGHT	SPOTTER
CONE, DRUM OR BARRICADE	TYPE III BARRICADE WITH FLASHING LIGHTS
	PORTABLE CHANGEABLE MESSAGE SIGN/ TRAILER MOUNTED SPEED DISPLAY SIGN
	ARROW BOARD

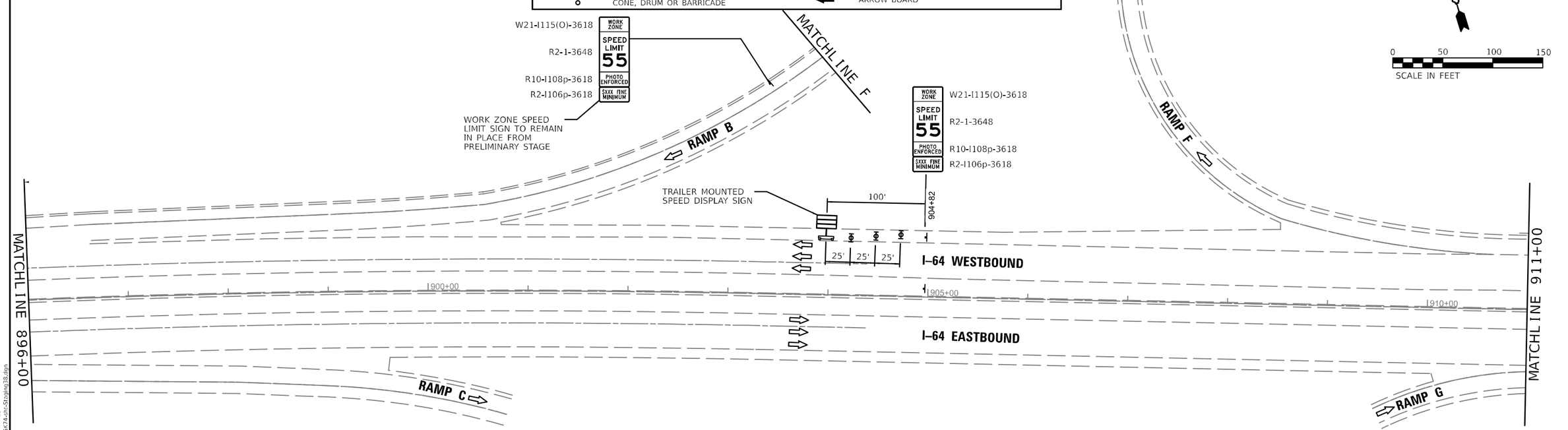

MODEL: $MODELNAMES
FILE NAME: D876K74-sht-Staging38.dgn

EDSI
ENGINEERING DESIGN SOURCE, INC.
1800 Hampton Boulevard. t. 618 344 3156
Suite 2068
Collinsville, IL 62234
Illinois State Engineering Corporation #035,002788

USER NAME =	DESIGNED - GDO	REVISED -	
	DRAWN - GDO	REVISED -	
PLOT SCALE = 1:100	CHECKED - JAH	REVISED -	
PLOT DATE = 9/12/2024	DATE - 5/01/2024	REVISED -	

STATE OF ILLINOIS
DEPARTMENT OF TRANSPORTATION

STAGES OF CONSTRUCTION AND TRAFFIC CONTROL
STAGE 1

SCALE: 100.0000 ' / in. | SHEET 11 OF 13 SHEETS | STA. 881+00 TO STA. 911+00

F.A.I. RTE.	SECTION	COUNTY	TOTAL SHEETS	SHEET NO.
64	82-7WRS-2	ST. CLAIR	691	192
		CONTRACT NO. 76K74		
		ILLINOIS	FED. AID PROJECT	

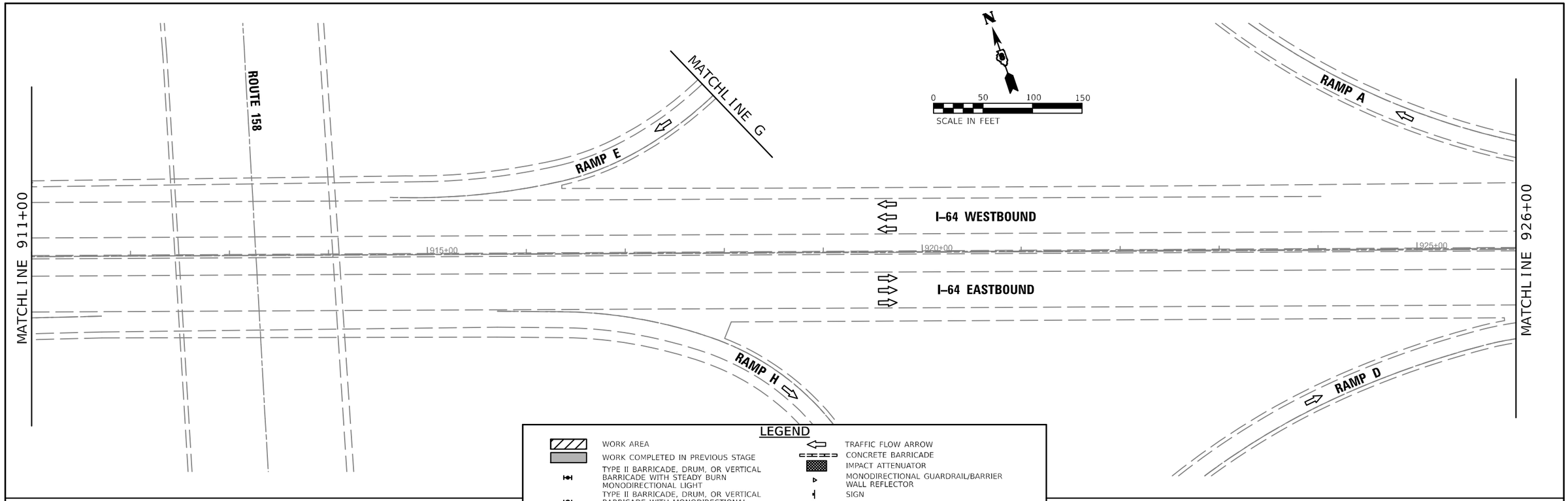

LEGEND

- WORK AREA
- WORK COMPLETED IN PREVIOUS STAGE
- TYPE II BARRICADE, DRUM, OR VERTICAL BARRICADE WITH STEADY BURN MONODIRECTIONAL LIGHT
- TYPE II BARRICADE, DRUM, OR VERTICAL BARRICADE WITH MONODIRECTIONAL FLASHING LIGHT
- TYPE II BARRICADE
- DIRECTION INDICATOR BARRICADE WITH STEADY BURN MONODIRECTIONAL LIGHT
- DRUM WITH STEADY BURN MONODIRECTIONAL LIGHT
- CONE, DRUM OR BARRICADE
- TRAFFIC FLOW ARROW
- CONCRETE BARRICADE
- IMPACT ATTENUATOR
- MONODIRECTIONAL GUARDRAIL/BARRIER WALL REFLECTOR
- SIGN
- FLASHING LIGHT
- SPOTTER
- TYPE III BARRICADE WITH FLASHING LIGHTS
- PORTABLE CHANGEABLE MESSAGE SIGN/ TRAILER MOUNTED SPEED DISPLAY SIGN
- ARROW BOARD

PLACE ADDITIONAL ROAD CONSTRUCTION AHEAD SIGN ON WB I-64 ON-RAMP FROM RIEDER RD. LOCATE SIGN MINIMUM 100' IN ADVANCE OF THE RAMP GORE.

THE ROAD CONSTRUCTION AHEAD SIGN SHALL BE LOCATED 3 TO 5 MILES IN ADVANCE OF THE PROJECT LIMITS.

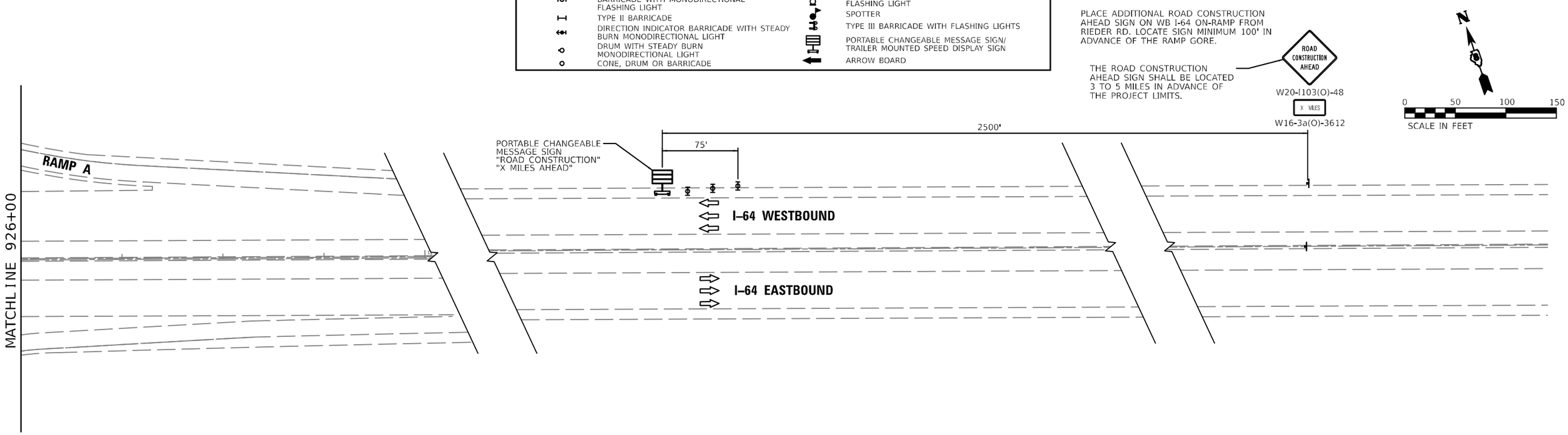

MODEL: $MODELNAME
FILE NAME: D876K74-sm-Staging39.dgn

EDSI
ENGINEERING DESIGN SOURCE, INC.
1800 Hampton Boulevard. ✆ 618 344 1156
Suite 2060
Collinsville, IL 62234
Illinois State Engineering Corporation #035,057118

USER NAME =	DESIGNED - GDO	REVISED -	
	DRAWN - GDO	REVISED -	
PLOT SCALE = 1:100	CHECKED - JAH	REVISED -	
PLOT DATE = 9/12/2024	DATE - 5/01/2024	REVISED -	

STATE OF ILLINOIS
DEPARTMENT OF TRANSPORTATION

STAGES OF CONSTRUCTION AND TRAFFIC CONTROL
STAGE 1

SCALE: 100.0000 ' / in. | SHEET 12 OF 13 SHEETS | STA. 911+00 TO STA. -

F.A.I. RTE.	SECTION	COUNTY	TOTAL SHEETS	SHEET NO.
64	82-7WRS-2	ST. CLAIR	691	193
		CONTRACT NO. 76K74		
	ILLINOIS	FED. AID PROJECT		

LEGEND

WORK AREA	TRAFFIC FLOW ARROW
WORK COMPLETED IN PREVIOUS STAGE	CONCRETE BARRICADE
TYPE II BARRICADE, DRUM, OR VERTICAL BARRICADE WITH STEADY BURN MONODIRECTIONAL LIGHT	IMPACT ATTENUATOR
TYPE II BARRICADE, DRUM, OR VERTICAL BARRICADE WITH MONODIRECTIONAL FLASHING LIGHT	MONODIRECTIONAL GUARDRAIL/BARRIER WALL REFLECTOR
TYPE II BARRICADE	SIGN
DIRECTION INDICATOR BARRICADE WITH STEADY BURN MONODIRECTIONAL LIGHT	FLASHING LIGHT
DRUM WITH STEADY BURN MONODIRECTIONAL LIGHT	SPOTTER
CONE, DRUM OR BARRICADE	TYPE III BARRICADE WITH FLASHING LIGHTS
	PORTABLE CHANGEABLE MESSAGE SIGN/ TRAILER MOUNTED SPEED DISPLAY SIGN
	ARROW BOARD

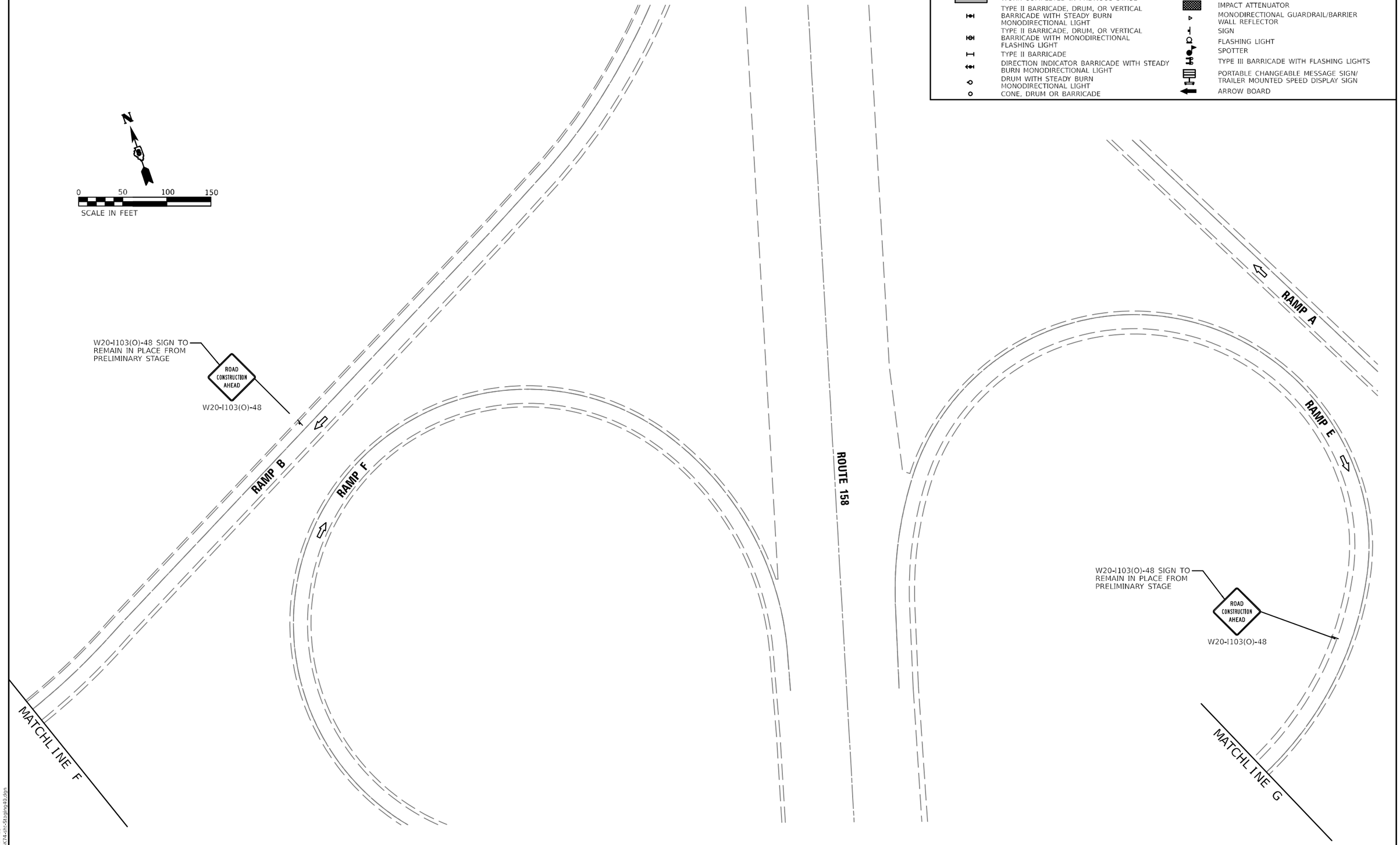

MODEL: $MODELNAME$
FILE NAME: D976K74-In-Staging40.dgn

EDSI
ENGINEERING DESIGN SOURCE, INC.
1803 Nameoki Boulevard. T. 618 344 1156
Suite 206G
Collinsville, IL 62234
Illinois State Engineering Corporation #035,002718

USER NAME =	DESIGNED - GDO	REVISED -
	DRAWN - GDO	REVISED -
PLOT SCALE = 1:100	CHECKED - JAH	REVISED -
PLOT DATE = 9/12/2024	DATE - 5/01/2024	REVISED -

STATE OF ILLINOIS
DEPARTMENT OF TRANSPORTATION

STAGES OF CONSTRUCTION AND TRAFFIC CONTROL
STAGE 1

SCALE: 100.0000 ' / in. | SHEET 13 OF 13 SHEETS | STA. - TO STA. -

F.A.I. RTE.	SECTION	COUNTY	TOTAL SHEETS	SHEET NO.
64	82-7WRS-2	ST. CLAIR	691	194
		CONTRACT NO. 76K74		
		ILLINOIS	FED. AID PROJECT	

STAGE CONSTRUCTION SEQUENCE

MAINLINE STAGE 2A

A. SHIFT TRAFFIC ONTO NEW INSIDE PAVEMENT AND MAINTAIN TWO LANES IN EACH DIRECTION.
B. MAINTAIN ACCESS TO EASTBOUND WEIGH STATION. SHORT TERM CLOSURES FOR MILL AND OVERLAY OPERATIONS WILL BE ALLOWED AS APPROVED BY THE ENGINEER.
C. CONSTRUCT OUTSIDE PORTION OF RAMP A AND AUXILIARY LANE.
D. MAINTAIN ACCESS TO GREEN MOUNT ROAD RAMPS IN BOTH DIRECTIONS.
E. PERFORM ALL EARTHWORK, STORM SEWER CONSTRUCTION, SUBGRADE, PAVEMENT STRUCTURE, AND CONSTRUCTION OF OUTSIDE SHOULDERS AND LANES. REFER TO PLAN AND PROFILE SHEETS FOR COMPLETE DESCRIPTION OF WORK.
F. LIMITS OF MILL AND OVERLAY:
WESTBOUND:
STA 726+72 TO STA 748+92
STA 747+87 TO STA 757+01
STA 765+12 TO STA 778+05
STA 783+83 TO STA 812+18
STA 819+08 TO STA 868+93
EASTBOUND:
STA 726+72 TO STA 741+47
STA 748+50 TO STA 757+98
STA 764+63 TO STA 774+50
STA 777+52 TO STA 812+18
STA 819+08 TO STA 861+26

MAINLINE STAGE 2B

A. ADJUST GREEN MOUNT ROAD ENTRANCE AND EXIT RAMP TRAFFIC CONTROL CONFIGURATIONS FOR MILL AND OVERLAY OPERATIONS.
B. CONSTRUCT INSIDE PORTION OF RAMP A.
C. MAINTAIN ACCESS TO GREEN MOUNT ROAD RAMPS IN BOTH DIRECTIONS.
D. SHIFT TRAFFIC FROM INSIDE LANES TO OUTSIDE LANES STA 822+58 TO STA 832+33.
E. NO WORK STA 819+08 TO STA 855+11
F. COMPLETE MILL AND OVERLAY OPERATIONS AT EAST END OF PROJECT.
G. LIMITS OF MILL AND OVERLAY:
WESTBOUND:
STA 743+22 TO STA 747+87
STA 778+05 TO STA 783+83
EASTBOUND:
STA 741+47 TO STA 748+50
STA 774+50 TO STA 779+21

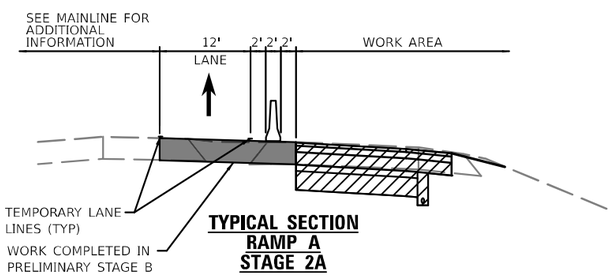

TYPICAL SECTION
RAMP A
STAGE 2A

STA. 2+49.78 TO STA. 10+82.21

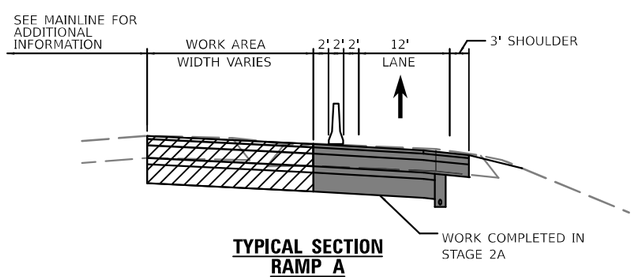

TYPICAL SECTION
RAMP A
STAGE 2B

STA. 2+99.88 TO STA. 13+49.01

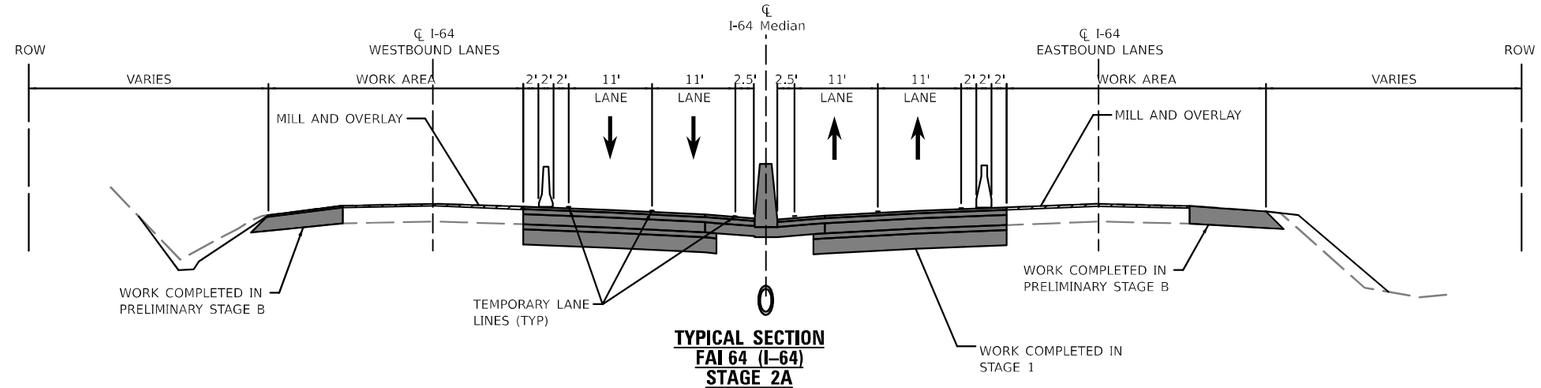

TYPICAL SECTION
FAI 64 (I-64)
STAGE 2A

STA. 726+72.08 TO STA. 861+25.71 (EB)
STA. 726+72.08 TO STA. 868+92.63 (WB)

NOTE:
FINAL HMA APPLICATION SURFACE JOINTS SHALL ALIGN WITH FINAL LANE LINES.

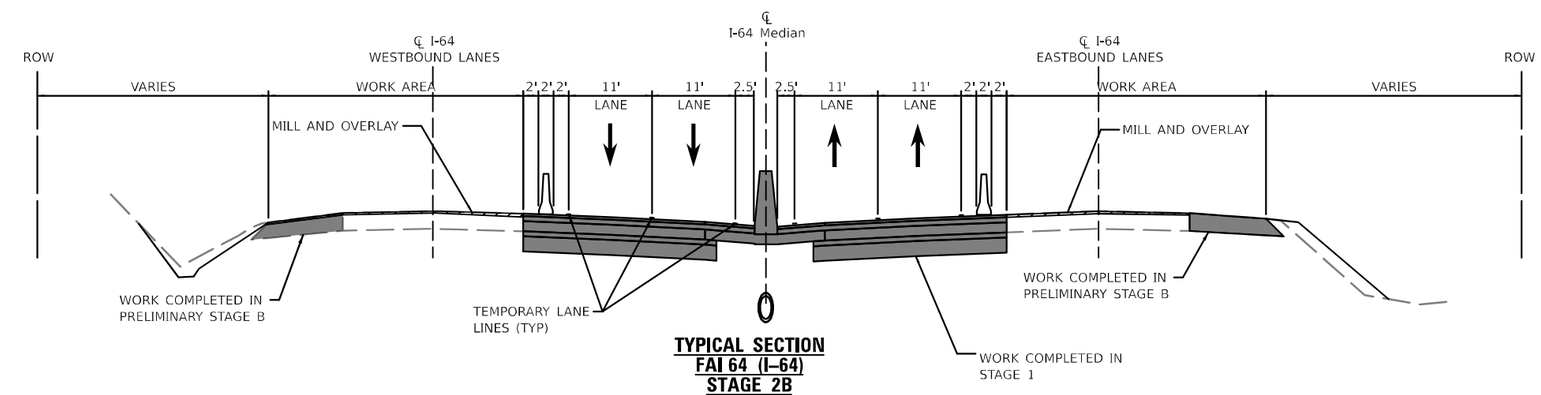

TYPICAL SECTION
FAI 64 (I-64)
STAGE 2B

STA 741+47.00 TO STA 779+62.00 (EB)
STA 743+22.00 TO STA 783+83.00 (WB)

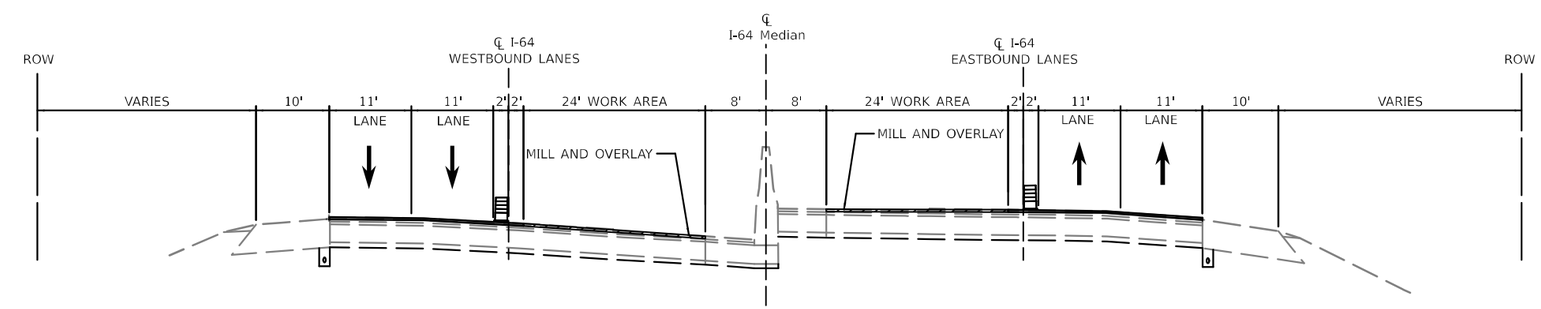

TYPICAL SECTION
FAI 64 (I-64)
STAGE 2B

STA 855+11.00 TO STA 868+92.63 (WB)
STA 855+11.00 TO STA 861+25.71 (EB)

MODEL: SMODELNAMES
FILE NAME: D876K74-sht-Staging41.dgn

EDSI
ENGINEERING DESIGN SOURCE, INC.
1800 Hampton Boulevard
Suite 2060
Collinsville, IL 62234
Illinois State Engineering Corporation #035,002788
T. 618 344 1156

USER NAME =	DESIGNED - GDO	REVISED -	
	DRAWN - GDO	REVISED -	
PLOT SCALE = 1:20	CHECKED - JAH	REVISED -	
PLOT DATE = 9/12/2024	DATE - 5/01/2024	REVISED -	

STATE OF ILLINOIS
DEPARTMENT OF TRANSPORTATION

STAGES OF CONSTRUCTION AND TRAFFIC CONTROL
STAGE 2

SCALE: 20.0000 ' / in. | SHEET 1 OF 28 SHEETS | STA. - TO STA. -

F.A.J. RTE.	SECTION	COUNTY	TOTAL SHEETS	SHEET NO.
64	82-7WRS-2	ST. CLAIR	691	195
		CONTRACT NO. 76K74		
		ILLINOIS	FED. AID PROJECT	

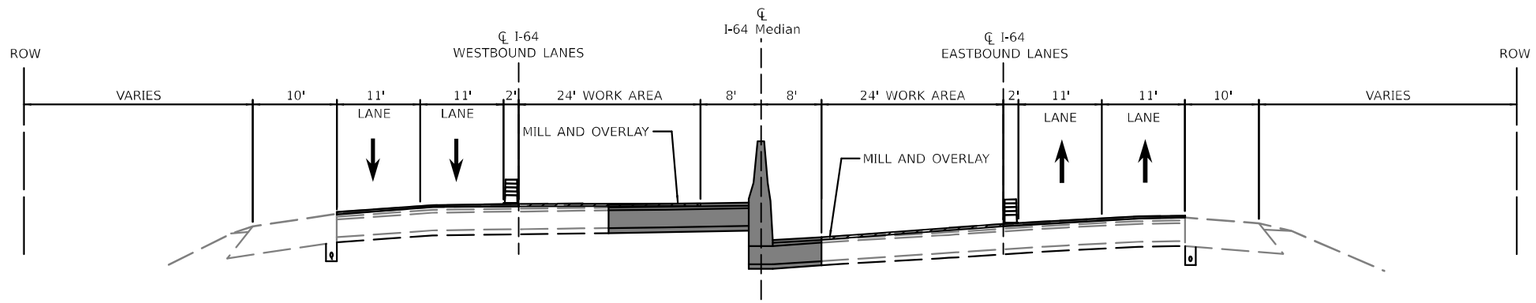

TYPICAL SECTION
FAI 64 (I–64)
STAGE 2C

STA. 735+00.00 TO STA 744+15 (EB & WB)

STAGE CONSTRUCTION SEQUENCE (CONT.)

STAGE 2C

A. SHIFT TRAFFIC ONTO OUTSIDE LANES WEST OF GREEN MOUNT ROAD ENTRANCE AND EXIT RAMPS TO COMPLETE MAINLINE MILL AND OVERLAY OPERATIONS.
B. MILL AND OVERLAY LIMITS:
STA 735+00 TO STA 744+15 (WB AND EB)

NOTE:
FINAL HMA APPLICATION
SURFACE JOINTS SHALL ALIGN
WITH FINAL LANE LINES.

MODEL: $MODELNAME$
FILE NAME: D376K74-In-Staging42.dgn

EDSI ENGINEERING DESIGN SOURCE, INC. 1803 Nameoki Boulevard. Suite 2060 Collinsville, IL 62234 Illinois State Engineering Corporation #035,002715	USER NAME =	DESIGNED - GDO	REVISED -
		DRAWN - GDO	REVISED -
	PLOT SCALE = 1:20	CHECKED - JAH	REVISED -
	PLOT DATE = 9/12/2024	DATE - 5/01/2024	REVISED -

STATE OF ILLINOIS
DEPARTMENT OF TRANSPORTATION

STAGES OF CONSTRUCTION AND TRAFFIC CONTROL
STAGE 2

SCALE: 20.0000 ' / in. | SHEET 2 OF 28 SHEETS | STA. - TO STA. -

F.A.I. RTE.	SECTION	COUNTY	TOTAL SHEETS	SHEET NO.
64	82-7WRS-2	ST. CLAIR	691	196
		CONTRACT NO. 76K74		
		ILLINOIS	FED. AID PROJECT	

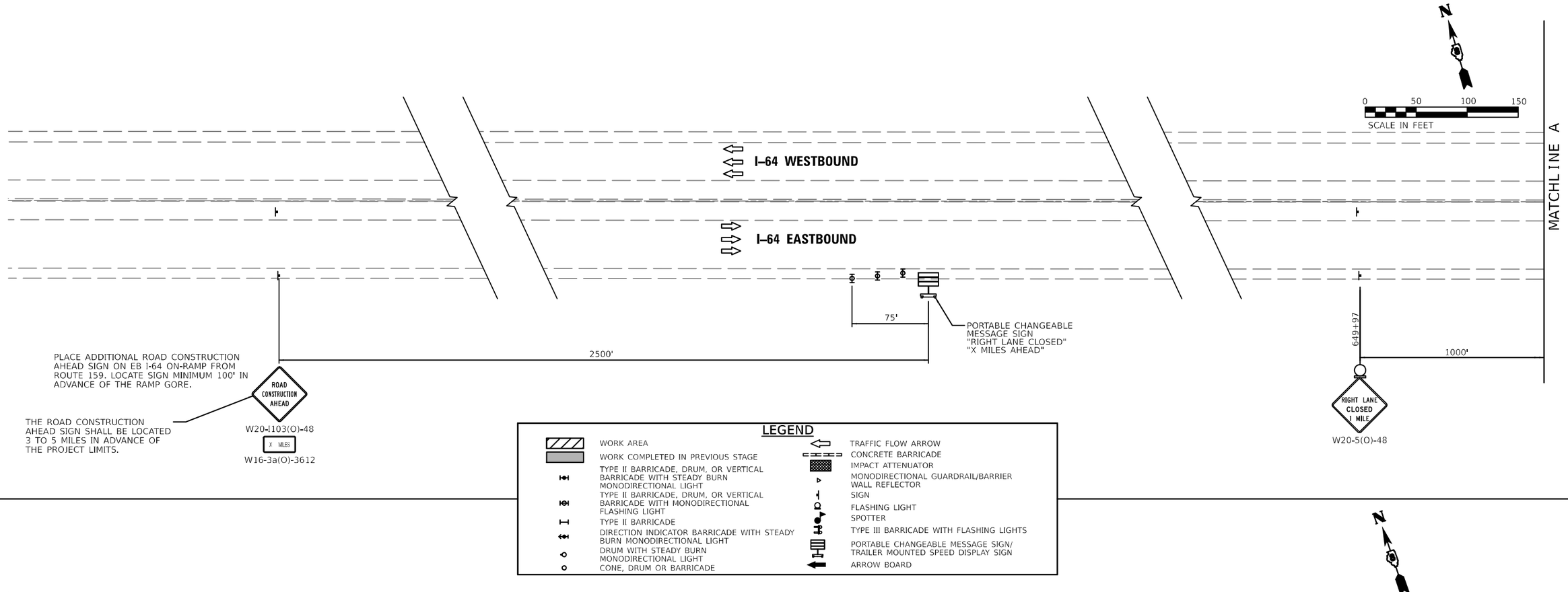

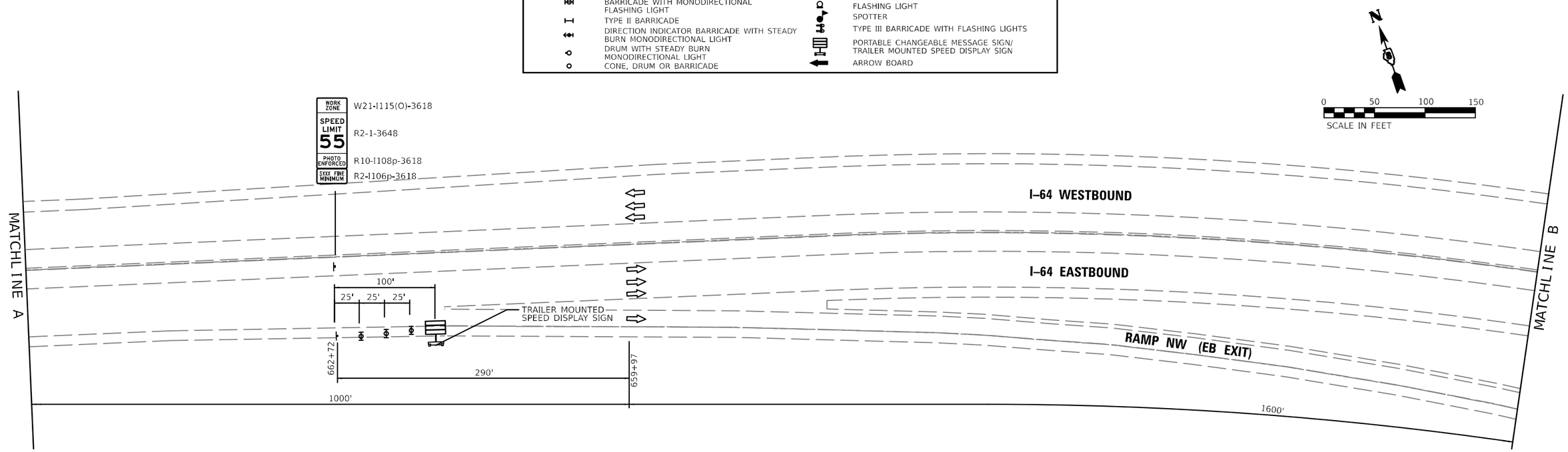

MODEL: $MODELNAME
FILE NAME: D876K74-sm-Staging43.dgn

EDSI ENGINEERING DESIGN SOURCE, INC. 1800 Hampton Boulevard. Tel. 618 344 1156 Suite 2060 Collinsville, IL 62234 Illinois State Engineering Corporation #035,002788	USER NAME =	DESIGNED - GDO	REVISED -
		DRAWN - GDO	REVISED -
	PLOT SCALE = 1:100	CHECKED - JAH	REVISED -
	PLOT DATE = 9/12/2024	DATE - 5/01/2024	REVISED -

STATE OF ILLINOIS
DEPARTMENT OF TRANSPORTATION

STAGES OF CONSTRUCTION AND TRAFFIC CONTROL
STAGE 2A

SCALE: 100.0000 ' / in. | SHEET 3 OF 28 SHEETS | STA. - TO STA. -

F.A.I. RTE.	SECTION	COUNTY	TOTAL SHEETS	SHEET NO.
64	82-7WRS-2	ST. CLAIR	691	197
		CONTRACT NO. 76K74		
	ILLINOIS	FED. AID PROJECT		

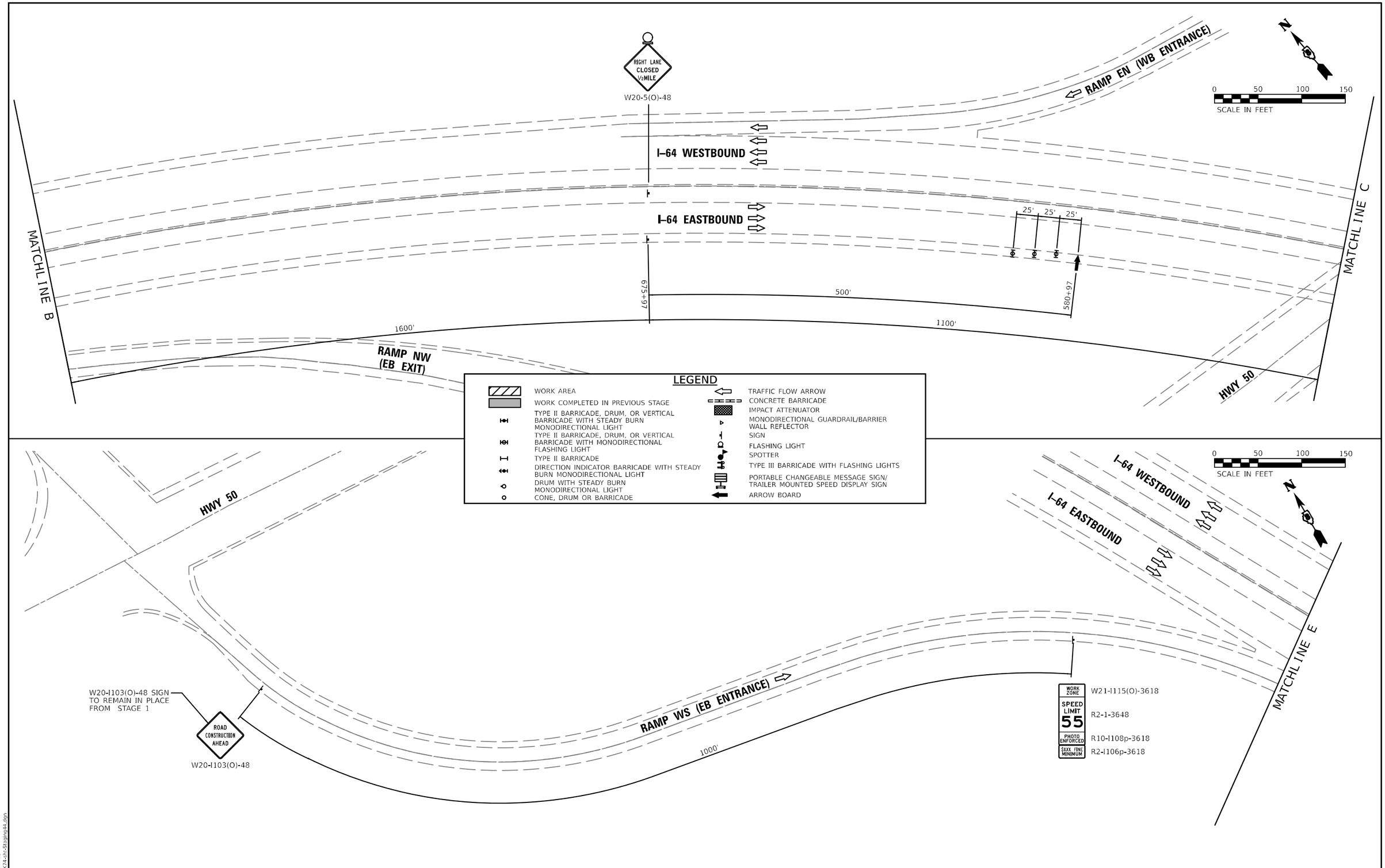

MODEL: $MODELNAMES
FILE NAME: D876K74-sm-Staging44.dgn

EDSI
ENGINEERING DESIGN SOURCE, INC.
1800 Hampton Boulevard. Tel. 618 344 1156
Suite 2060
Collinsville, IL 62234
Illinois State Engineering Corporation #035,002788

USER NAME =	DESIGNED - GDO	REVISED -	
	DRAWN - GDO	REVISED -	
PLOT SCALE = 1:100	CHECKED - JAH	REVISED -	
PLOT DATE = 9/12/2024	DATE - 5/01/2024	REVISED -	

STATE OF ILLINOIS
DEPARTMENT OF TRANSPORTATION

STAGES OF CONSTRUCTION AND TRAFFIC CONTROL
STAGE 2A

SCALE: 100.0000 ' / in. | SHEET 4 OF 28 SHEETS | STA. - TO STA. -

F.A.I. RTE.	SECTION	COUNTY	TOTAL SHEETS	SHEET NO.
64	82-7WRS-2	ST. CLAIR	691	198
		CONTRACT NO. 76K74		
	ILLINOIS	FED. AID PROJECT		

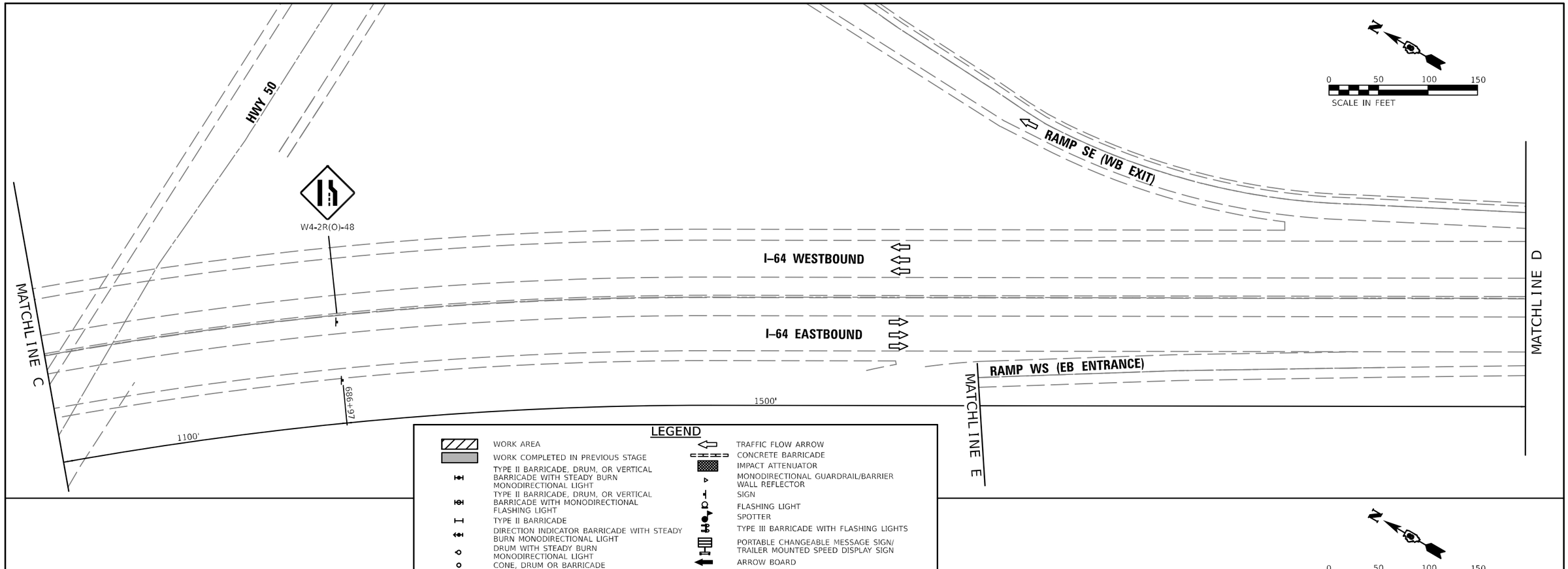

LEGEND

WORK AREA	TRAFFIC FLOW ARROW
WORK COMPLETED IN PREVIOUS STAGE	CONCRETE BARRICADE
TYPE II BARRICADE, DRUM, OR VERTICAL BARRICADE WITH STEADY BURN MONODIRECTIONAL LIGHT	IMPACT ATTENUATOR
TYPE II BARRICADE, DRUM, OR VERTICAL BARRICADE WITH MONODIRECTIONAL FLASHING LIGHT	MONODIRECTIONAL GUARDRAIL/BARRIER WALL REFLECTOR
TYPE II BARRICADE	SIGN
DIRECTION INDICATOR BARRICADE WITH STEADY BURN MONODIRECTIONAL LIGHT	FLASHING LIGHT
DRUM WITH STEADY BURN MONODIRECTIONAL LIGHT	SPOTTER
CONE, DRUM OR BARRICADE	TYPE III BARRICADE WITH FLASHING LIGHTS
	PORTABLE CHANGEABLE MESSAGE SIGN/ TRAILER MOUNTED SPEED DISPLAY SIGN
	ARROW BOARD

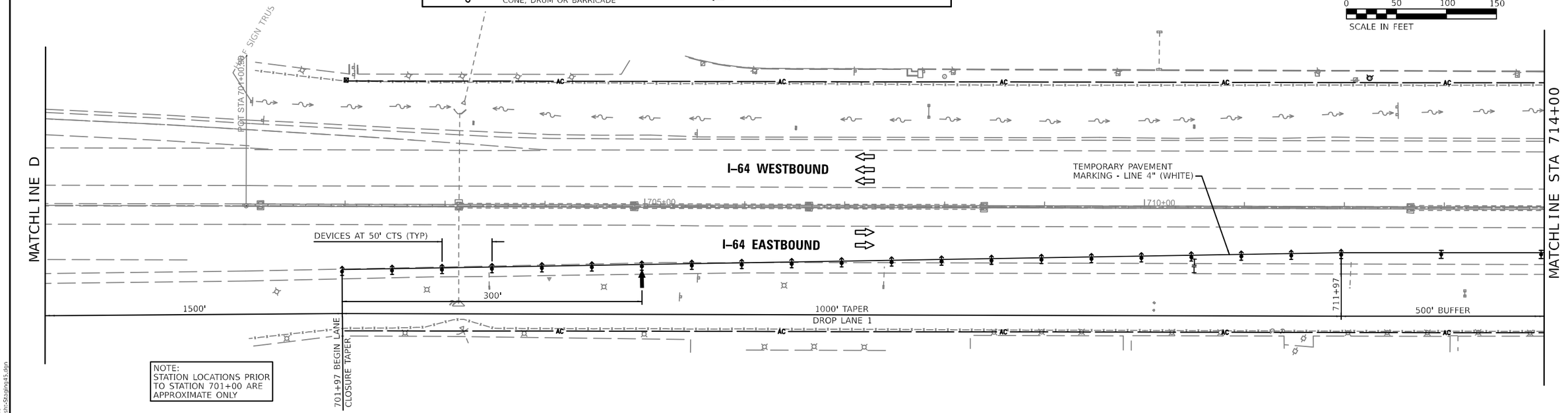

NOTE:
STATION LOCATIONS PRIOR TO STATION 701+00 ARE APPROXIMATE ONLY

MODEL: $MODELNAME$
FILE NAME: D876K74-sht-Staging45.dgn

EDSI
ENGINEERING DESIGN SOURCE, INC.
1800 Hicinbothem Boulevard, Suite 2068, Collinsville, IL 62234
Illinois State Engineering Corporation #035,002788
T. 618 344 3156

USER NAME =	DESIGNED - GDO	REVISED -	
	DRAWN - GDO	REVISED -	
PLOT SCALE = 1:100	CHECKED - JAH	REVISED -	
PLOT DATE = 9/12/2024	DATE - 5/01/2024	REVISED -	

STATE OF ILLINOIS
DEPARTMENT OF TRANSPORTATION

STAGES OF CONSTRUCTION AND TRAFFIC CONTROL
STAGE 2A

SCALE: 100.0000 ' / in. | SHEET 5 OF 28 SHEETS | STA. - TO STA. 714+00

F.A.I. RTE.	SECTION	COUNTY	TOTAL SHEETS	SHEET NO.
64	82-7WRS-2	ST. CLAIR	691	199
		CONTRACT NO. 76K74		
		ILLINOIS	FED. AID PROJECT	

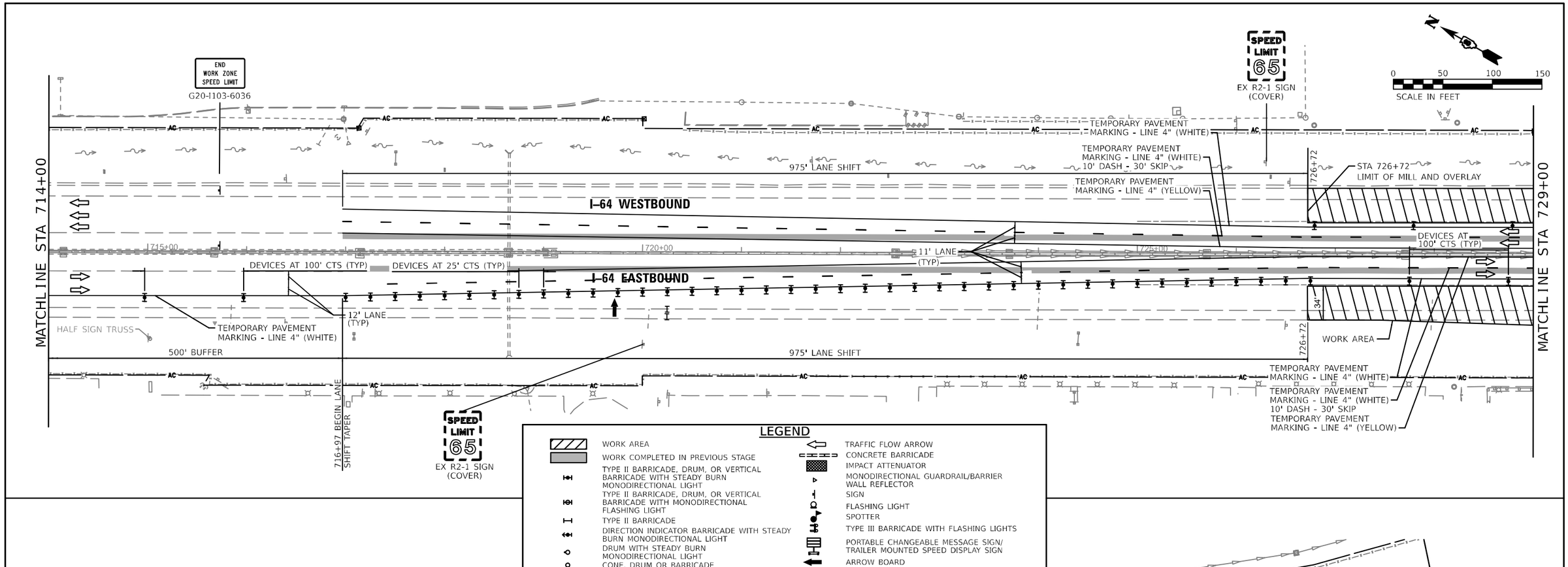

LEGEND

- WORK AREA
- WORK COMPLETED IN PREVIOUS STAGE
- TYPE II BARRICADE, DRUM, OR VERTICAL BARRICADE WITH STEADY BURN MONODIRECTIONAL LIGHT
- TYPE II BARRICADE, DRUM, OR VERTICAL BARRICADE WITH MONODIRECTIONAL FLASHING LIGHT
- TYPE II BARRICADE
- DIRECTION INDICATOR BARRICADE WITH STEADY BURN MONODIRECTIONAL LIGHT
- DRUM WITH STEADY BURN MONODIRECTIONAL LIGHT
- CONE, DRUM OR BARRICADE
- TRAFFIC FLOW ARROW
- CONCRETE BARRICADE
- IMPACT ATTENUATOR
- MONODIRECTIONAL GUARDRAIL/BARRIER WALL REFLECTOR
- SIGN
- FLASHING LIGHT
- SPOTTER
- TYPE III BARRICADE WITH FLASHING LIGHTS
- PORTABLE CHANGEABLE MESSAGE SIGN/ TRAILER MOUNTED SPEED DISPLAY SIGN
- ARROW BOARD

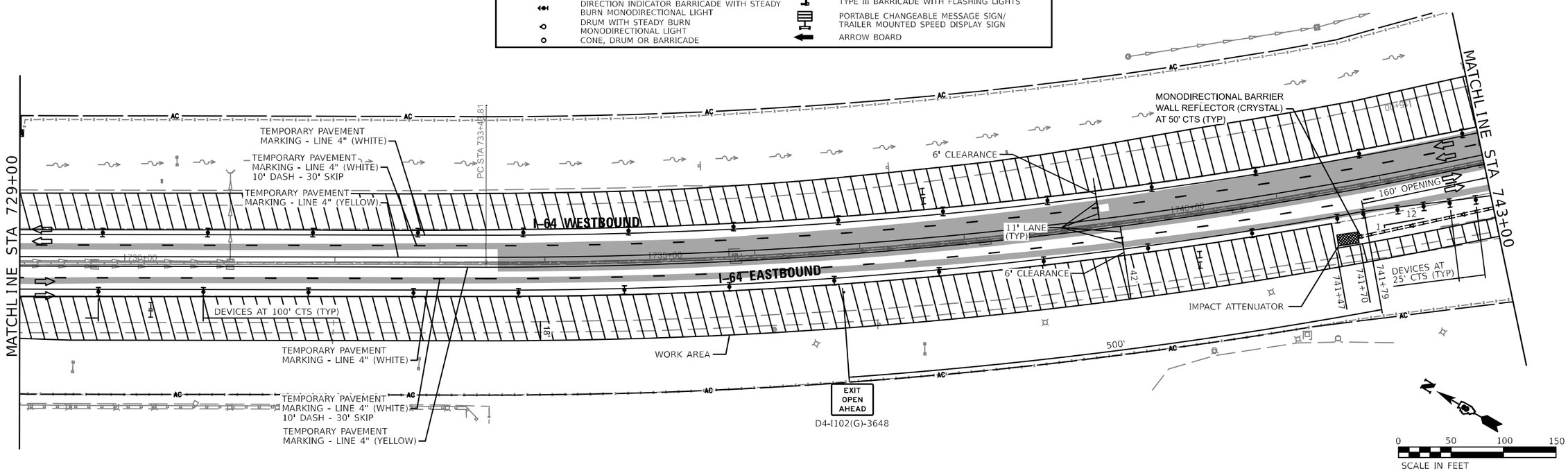

MODEL: $MODELNAMES
FILE NAME: D876K74-sm-Staging46.dgn

EDSI
ENGINEERING DESIGN SOURCE, INC.
1800 Hampton Boulevard. ✆ 618 344 1156
Suite 2060
Collinsville, IL 62234
Illinois State Engineering Corporation #035,027158

USER NAME =	DESIGNED - GDO	REVISED -
	DRAWN - GDO	REVISED -
PLOT SCALE = 1:100	CHECKED - JAH	REVISED -
PLOT DATE = 9/12/2024	DATE - 5/01/2024	REVISED -

STATE OF ILLINOIS
DEPARTMENT OF TRANSPORTATION

STAGES OF CONSTRUCTION AND TRAFFIC CONTROL
STAGE 2A

SCALE: 100.0000 ' / in. | SHEET 6 OF 28 SHEETS | STA. 714+00 TO STA. 743+00

F.A.I. RTE.	SECTION	COUNTY	TOTAL SHEETS	SHEET NO.
64	82-7WRS-2	ST. CLAIR	691	200
		CONTRACT NO. 76K74		
		ILLINOIS	FED. AID PROJECT	