

STATE OF ILLINOIS
DEPARTMENT OF TRANSPORTATION

F.A.P RTE.	SECTION	COUNTY	TOTAL SHEETS	SHEET NO.
VAR	D7 GRDRL DELIN MAINT INT	VARIOUS	6	1
		ILLINOIS	CONTRACT NO 46658	
D7 GRDRL DELIN MAINT INT 25-15				

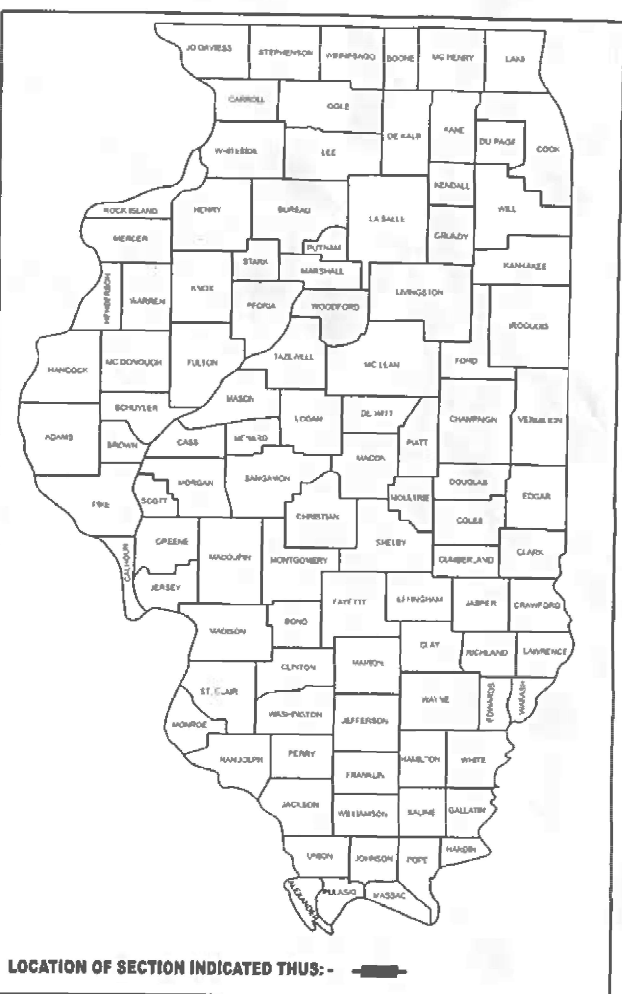
M-60-018-25

FOR INDEX OF SHEETS, SEE SHEET NO. 2

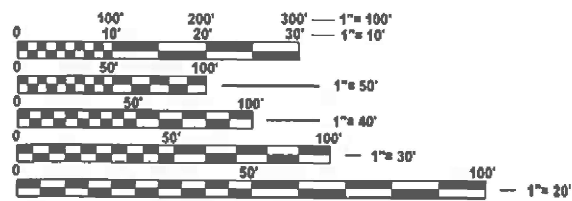
PROPOSED
HIGHWAY PLANS

VARIOUS ROUTE
SECTION D7 GRDRL DELIN MAINT INT
PROJECT REPAIR AND REPLACE
TYPE of IMPROVEMENT
VARIOUS COUNTY

M-60-018-25

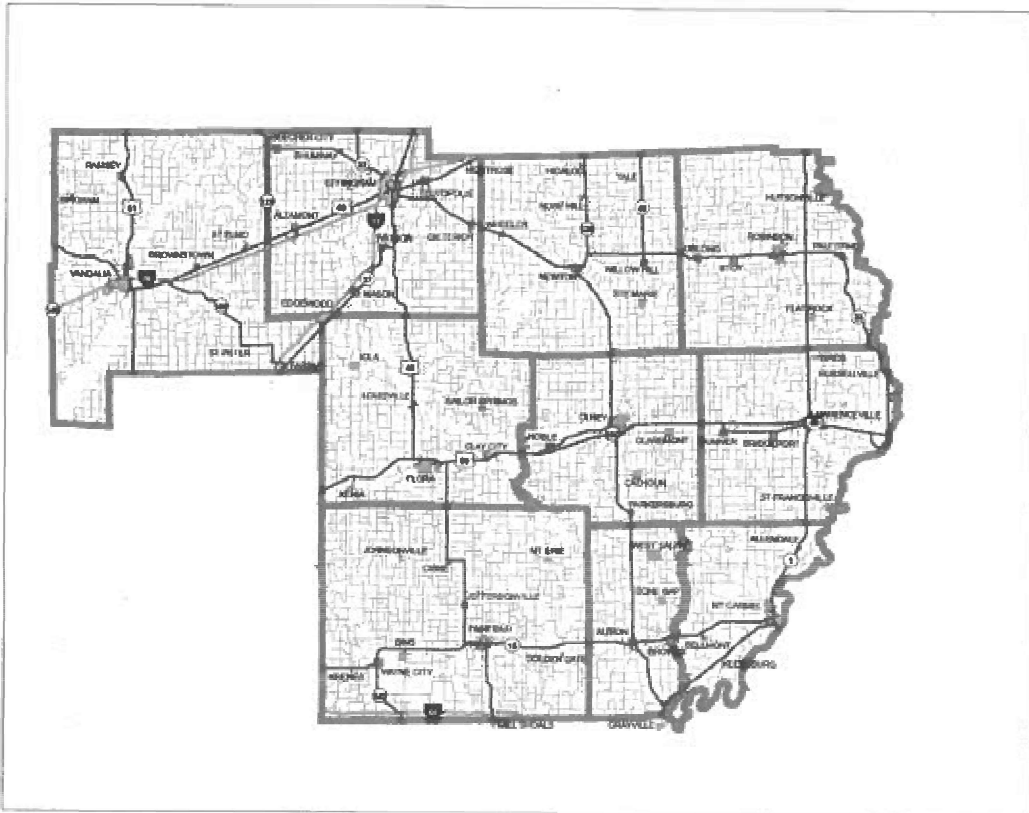


LOCATION OF SECTION INDICATED THUS:-



FULL SIZE PLANS HAVE BEEN PREPARED USING STANDARD
ENGINEERING SCALES. REDUCED SIZED PLANS WILL NOT
CONFORM TO STANDARD SCALES. IN MAKING MEASUREMENTS
ON REDUCED PLANS, THE ABOVE SCALES MAY BE USED.

J.U.L.I.E.
JOINT UTILITY LOCATION INFORMATION FOR EXCAVATION
1-800-892-0123
OR 811



GROSS LENGTH = NA FT. = NA MILE
NET LENGTH = NA FT. = NA MILE

PROJECT ENGINEER DEWAYNE SEACHRIST
PROJECT MANAGER STACY ANDERSON

CONTRACT NO. 46658

STATE OF ILLINOIS
DEPARTMENT OF TRANSPORTATION

SUBMITTED March 27 20 25
Loa Raming
REGIONAL ENGINEER

May 9 20 25
Sec A Etk
ENGINEER OF DESIGN AND ENVIRONMENT

May 9 20 25
Harry
DIRECTOR OF HIGHWAYS PROJECT IMPLEMENTATION

PRINTED BY THE AUTHORITY
OF THE STATE OF ILLINOIS

MODEL: General Notes [Sheet]
FILE NAME: c:\pw\work\paw\illinois\gov\stacy.anderson\1064421\0746658-shr-gennotes.dgn

GENERAL NOTES

WHEN REMOVING AND REPLACING MISSING OR DAMAGED LINEAR DELINEATOR PANELS THE EXISTING LINEAR DELINEATOR PANELS AND ANY ADHESIVE USED TO SECURE THE EXISTING LINEAR DELINEATION PANELS SHALL BE REMOVED TO THE SATISFACTION OF THE ENGINEER. ALL COST AND LABOR ASSOCIATED WITH THE REMOVAL OF THE EXISTING LINEAR DELINEATOR PANELS AND CLEANING OF THE BRIDGE RAIL OR PARAPET SHALL BE INCIDENTAL TO LINEAR DELINEATOR PANELS, 6 INCH.

AT LOCATIONS THAT ARE TO RECEIVE NEW TERMINAL MARKER POST MOUNTED, ALL EXISTING TERMINAL MARKER POST MOUNTED POSTS AND PANELS SHALL BE REMOVED. THE POSTS AND PANELS THAT ARE REMOVED UNDER THIS CONTRACT SHALL BECOME THE PROPERTY OF THE CONTRACTOR.

THE CONTRACTOR IS SOLELY RESPONSIBLE FOR CALLING JULIE LOCATES IN ALL AREAS THAT ARE TO RECEIVE NEW TERMINAL MARKER POSTS PRIOR TO THE INSTALLATION OF THE NEW POSTS.

THE QUANTITES SPECIFIED IN THIS CONTRACT ARE ONLY AN ESTIMATE OF THE QUANTITIES REQUIRED FOR THE DURATION OF THE CONTRACT. THE ESTIMATE IS GIVEN TO ALLOW CONTRACTORS TO ESTABLISH A UNIT PRICE SO THAT THE DEPARTMENT MAY DETERMINE A LOW BIDDER. IT SHALL BE UNDERSTOOD THAT THE UNIT PRICE SHALL PREVAIL THROUGHOUT THE PERIOD OF THIS CONTRACT REGARDLESS OF THE QUANTITY.

AT LOCATIONS THAT RECEIVE NEW GUARDRAIL MARKERS, TYPE A AND/OR LINEAR DELINEATOR PANELS, THE CONTRACTOR SHALL REMOVE ANY EXISTING REFLECTOR MARKERS TYPE B OR TYPE C ON GUARDRAIL, PARAPET, OR BRIDGE RAIL AS WELL AS ANY ADHESIVE USED TO SECURE THE REFLECTOR MARKERS TYPE B OR TYPE C TO THE SATISFACTION OF THE ENGINEER. ALL REMOVED REFLECTOR MARKERS TYPE B OR TYPE C SHALL BECOME PROPERTY OF THE CONTRACTOR. ALL COST AND LABOR ASSOCIATED WITH THE REMOVAL OF THE REFLECTOR MARKERS TYPE B OR TYPE C SHALL BE INCIDENTAL TO GUARDRAIL MARKERS, TYPE A AND/OR LINEAR DELINEATOR PANELS, 6 INCH.

INDEX OF SHEETS

SHEET NO.	DESCRIPTION
1	TITLE SHEET
2	INDEX OF SHEETS, GENERAL NOTES, LOCATION DESCRIPTIONS
3	SUMMARY OF QUANTITIES
4-6	TYPICAL DELINEATION LOCATIONS

THE FOLLOWING STANDARDS ARE A PART OF THESE PLANS AND ARE INCLUDED AFTER THE LAST NUMBERED SHEET:

701001-02	OFF-RD OPERATIONS, 2L, 2W, MORE THAN 15' AWAY
701006-05	OFF-RD OPERATIONS, 2L, 2W, 15' TO 24" FROM PAVEMENT EDGE
701011-04	OFF-RD OPERATIONS, MULT-ILANE, 15' TO 24" FROM PAVEMENT EDGE
701101-05	OFF-RD OPERATIONS, 2L, 2W, MORE THAN 15' AWAY
701106-02	OFF-RD OPERATIONS, 2L, 2W, 15' TO 24" FROM PAVEMENT EDGE
701201-05	LANE CLOSURE, 2L, 2W, FOR SPEEDS >= 45 MPH
701301-04	LANE CLOSURE, 2L, 2W, SHORT TIME OPERATIONS
701400-12	APPROACH TO LANE CLOSURE, FREEWAY/EXPRESSWAY
701406-13	LANE CLOSURE, FREEWAY/EXPRESSWAY, DAY OPERATIONS ONLY
701411-09	LANE CLOSURE, MULTILANE, AT ENTRANCE OR EXIT RAMP, FOR SPEEDS > 45 MPH
701426-09	LANE CLOSURE, MULTILANE, INTERMTTENT OR MOVING OPERATION, FOR SPEEDS >= 45 MPH
701427-05	LANE CLOSURE, MULTILANE, INTERMTTENT OR MOVING OPERATION, FOR SPEEDS <= 40 MPH
701456-05	PARTIAL EXIT RAMP CLOSURE FREEWAY/EXPRESSWAY
701501-06	URBAN LANE CLOSURE, 2L, 2W UNDIVIDED
701502-09	URBAN LANE CLOSURE, 2L, 2W WITH BIDIRECTIONAL LEFT TURN LANE
701601-09	URBAN LANE CLOSURE, MULTILANE, 1W OR 2W WITH NONTRAVERSABLE MEDIAN
701701-10	URBAN LANE CLOSURE, MULTILANE INTERSECTION
701901-10	TRAFFIC CONTROL DEVICES
725001-01	OBJECT AND TERMINAL MARKERS
782006-01	GUARDRAIL AND BARRIER WALL REFLECTOR MOUNTING DETAILS

REV - MS

	USER NAME = stacy.anderson	DESIGNED -	REVISED -	STATE OF ILLINOIS DEPARTMENT OF TRANSPORTATION	INDEX OF SHEETS GENERAL NOTES				F.A.P RTE.	SECTION	COUNTY	TOTAL SHEETS	SHEET NO.
		DRAWN -	REVISED -						VAR	D7 GRDRL DELIN MAINT INT	VARIOUS	6	2
		CHECKED -	REVISED -						CONTRACT NO. 46658				
	PLOT DATE = 3/12/2025	DATE -	REVISED -		SCALE:	SHEET 1	OF 1	SHEETS	STA.	TO STA.	ILLINOIS FED. AID PROJECT		

D7 GRDRL DELIN MAINT INT 25-15

100% STATE

				CONSTR. CODE
CODE NO.	ITEM	UNIT	TOTAL QUANTITY	SAFETY 0021 S.N.
67100100	MOBILIZATION	L SUM	1	1
72501000	TERMINAL MARKER - DIRECT APPLIED	EACH	1147	1147
72501100	TERMINAL MARKER - POST MOUNTED	EACH	56	56
78200005	GUARDRAIL REFLECTORS, TYPE A	EACH	4958	4958
X6350204	LINEAR DELINEATOR PANELS, 4 INCH	EACH	64	64
X6350206	LINEAR DELINEATOR PANELS, 6 INCH	EACH	1908	1908
70200100	NIGHTTIME WORK ZONE LIGHTING	L SUM	1	1

MODEL: SOQ [Sheet]
FILE NAME: c:\pw_work\pwidot\illinois.gov_stacy.anderson@illinois.gov\1064421D746658-slt-SOQ.dgn

REV - MS

FILE NAME:	USER NAME = stacy.anderson	DESIGNED -	REVISED -	STATE OF ILLINOIS DEPARTMENT OF TRANSPORTATION	SUMMARY OF QUANTITIES					F.A.P RTE.	SECTION	COUNTY	TOTAL SHEETS	SHEET NO.
		DRAWN -	REVISED -							VAR	D7 GRDRL DELIN MAINT INT	VARIOUS	6	3
		CHECKED -	REVISED -				CONTRACT NO. 46658							
	PLOT DATE = 3/27/2025	DATE -	REVISED -		SCALE:	SHEET 1	OF 1	SHEETS	STA.	TO STA.	ILLINOIS FED. AID PROJECT			
											**D7 GRDRL DELIN MAINT INT 25-15			

MODEL: Location-1 (Sheet)
FILE NAME: c:\pw_work\pwrtd\illinois.gov\stacy.anderson\illinois.gov\d1064421\D746658-shi-examples.dgn

LOCATION		TERMINAL MARKER		GUARDRAIL REFLECTORS, TYPE A		LINEAR DELINEATION PANELS 6"		LINEAR DELINEATION PANELS 4"	
ROUTE	COUNTY	DIRECT APPLIED	POST MOUNTED	WHITE	YELLOW	WHITE	YELLOW	WHITE	YELLOW
DIETERICH- CLAY CITY BLACKTOP (FAP 828)	CLAY	16		52		52			
DIETERICH- CLAY CITY BLACKTOP (FAP 828)	EFFINGHAM	8		20		6			
FLAT ROCK ROAD (FAS 1696)	CRAWFORD	2		10					
HUTSONVILLE ROAD (FAP 779)	CRAWFORD	8		6					
TRIMBLE ROAD (FAS 1696)	CRAWFORD	15		70		16			
I- 57 NB	FAYETTE	3		25	4	5	5		
I- 57 NB	CLAY			4					
I- 57 NB	EFFINGHAM	10		159	88	64	14		
I- 57 SB	FAYETTE	4		24	4	6	1		
I- 57 SB	CLAY	1		4					
I- 57 SB	EFFINGHAM	16		185	71	13	21		
I- 64 EB	WAYNE	14		22	35	2			
I- 64 WB	WAYNE	11		29	45	4	12		
I- 70 EB	FAYETTE	35		249	54	54	63		
I- 70 EB	EFFINGHAM	26		133	42	13	13		
I- 70 WB	FAYETTE	29		212	77	81	81		
I- 70 WB	EFFINGHAM	24		129	35	13	13		
IL 1	EDWARDS	8		21		12			
IL 1	WABASH	28		95		48			
IL 1	LAWRENCE	28		98		64		8	
IL 1	CRAWFORD	28		76		24			
PAGE 1 TOTALS		314	0	1623	455	477	223	8	0

USER NAME = stacy.anderson	DESIGNED -	REVISED -
	DRAWN -	REVISED -
	CHECKED -	REVISED -
PLOT DATE = 3/12/2025	DATE -	REVISED -

STATE OF ILLINOIS
DEPARTMENT OF TRANSPORTATION

SCALE: SHEET 1 OF 3 SHEETS STA. TO STA.

F.A.P RTE.	SECTION	COUNTY	TOTAL SHEETS	SHEET NO.
VAR	D7 GRDRL DELIN MAINT INT	VARIOUS	6	4
CONTRACT NO. 46658				
ILLINOIS FED. AID PROJECT				

LOCATION		TERMINAL MARKER		GUARDRAIL REFLECTORS, TYPE A		LINEAR DELINEATION PANELS 6"		LINEAR DELINEATION PANELS 4"	
ROUTE	COUNTY	DIRECT APPLIED	POST MOUNTED	WHITE	YELLOW	WHITE	YELLOW	WHITE	YELLOW
IL 250	RICHLAND	23		72		16			
IL 250	LAWRENCE	12	20	56		22			
US 40	FAYETTE	48	1	238		112			
US 40	EFFINGHAM	34		116		48			
US 45	EFFINGHAM	50	28	140		60			
US 45	CLAY	26	2	74		48			
US 45	WAYNE	25		77		30			
BUSINESS 50	LAWRENCE	8	4	9		52			
OLD US 50	CLAY	8		7		1			
US 50	CLAY	14		71	8	45	8	14	
US 50	RICHLAND	16		48		41			
US 50	LAWRENCE	100		245	95	97	39	20	10
US 51	FAYETTE	41		150		9		12	
KINMUNDY ROAD	CLAY								
PAGE 3 TOTALS		405	55	1303	103	581	47	46	10
JOB TOTALS		1147	56	4395	563	1638	270	54	10

FILE NAME:	USER NAME = stacy.anderson	DESIGNED -	REVISED -	STATE OF ILLINOIS DEPARTMENT OF TRANSPORTATION		F.A.P RTE.	SECTION		COUNTY	TOTAL SHEETS	SHEET NO.	
		DRAWN -	REVISED -				VAR	D7 GRDRL DELIN MAINT INT	VARIOUS	6	6	
		CHECKED -	REVISED -				CONTRACT NO. 46658					
	PLOT DATE = 3/12/2025	DATE -	REVISED -				SCALE:	SHEET 3	OF 3	SHEETS	STA.	TO STA.