ALIGNMENT COORDINATES - IL 154			
	STATION	N	E
101	147+59.42	557934.58	359968.17
102	159+12.00	557414.65	360996.81
100	170+20.46	556914.62	361986.08

ALIGNMENT COORDINATES - PRAIRIE ROAD			
	STATION	N	E
103	04+01.43	556816.08	360999.12
102	10+00.00	557414.65	360996.81
104	15+86.84	558001.48	360994.55

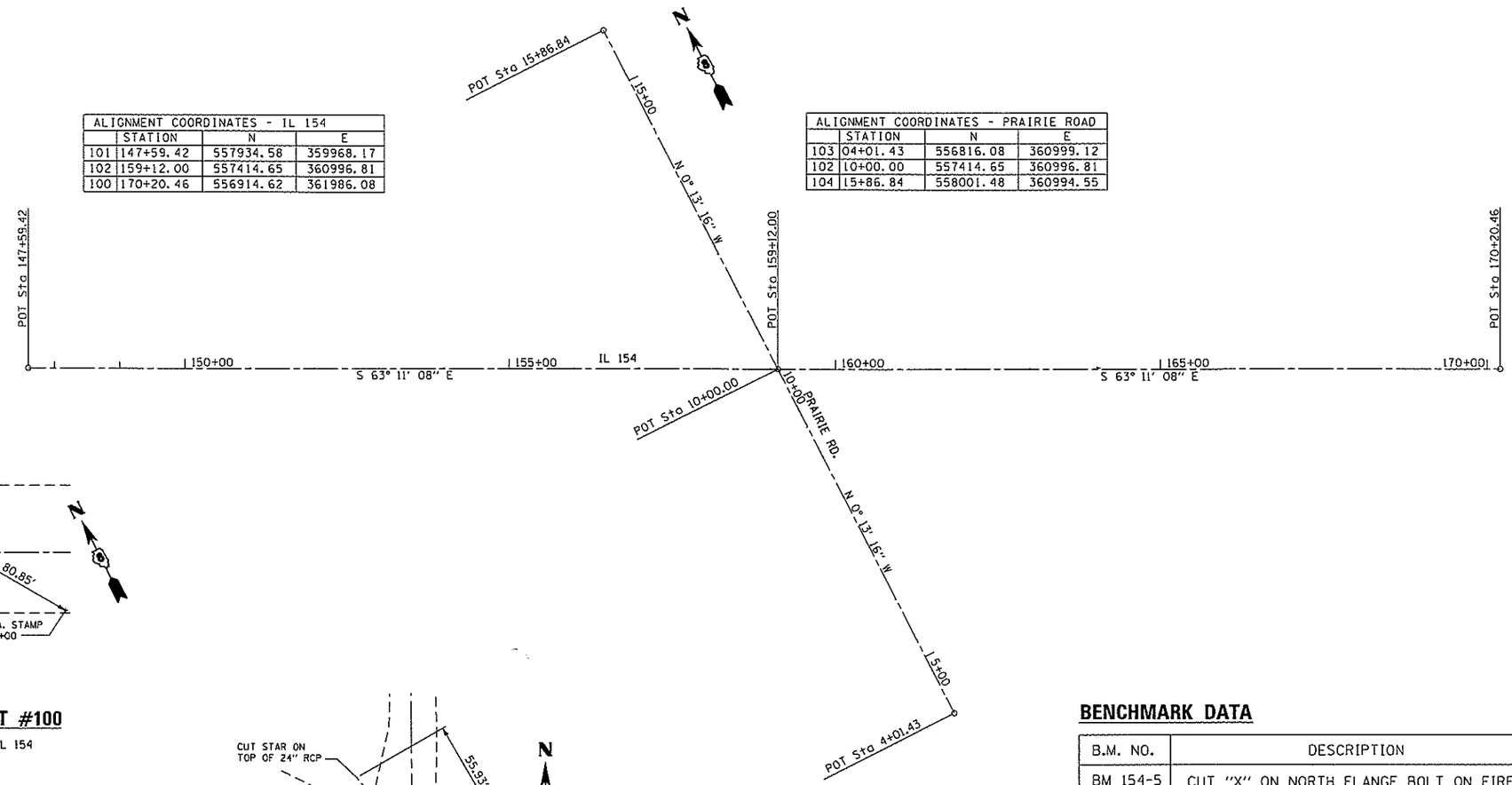

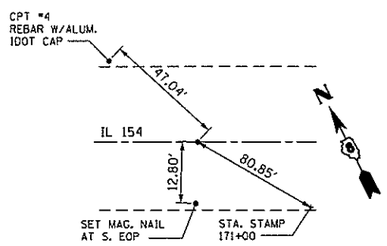

CONTROL POINT #100

SET MAG. NAIL - ℄ IL 154

STA. 170+20.46
N: 556,914.62
E: 361,986.08

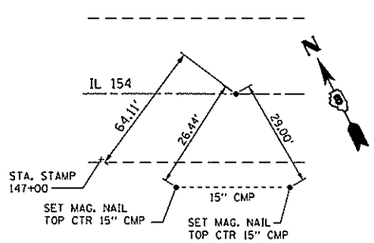

CONTROL POINT #101

SET MAG. NAIL - ℄ IL 154

STA. 147+59.42
N: 557,934.58
E: 359,968.17

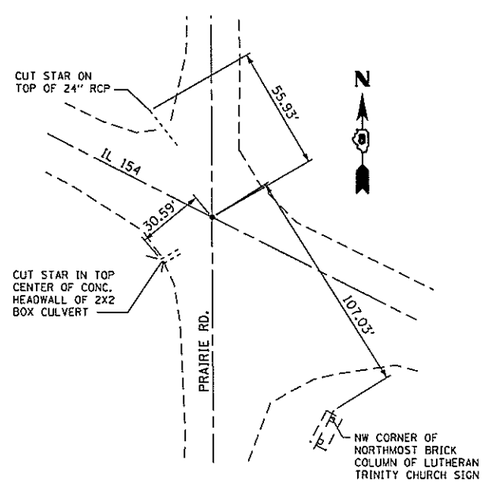

CONTROL POINT #102

SET MAG. NAIL - ℄ PRAIRIE RD. & IL 154

STA. 159+12.00 IL 154 =
STA. 10+00.00 PRAIRIE RD.
N: 557,414.65
E: 360,996.81

BENCHMARK DATA

B.M. NO.	DESCRIPTION	ELEVATION
BM 154-5	CUT "X" ON NORTH FLANGE BOLT ON FIRE HYDRANT @ SE CORNER OF IL 154 & PRAIRIE ROAD.	416.26

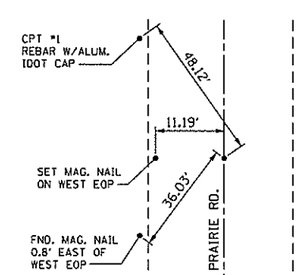

CONTROL POINT #103

SET MAG. NAIL - ℄ PRAIRIE RD.

STA. 04+01.43
N: 556,816.08
E: 360,999.12

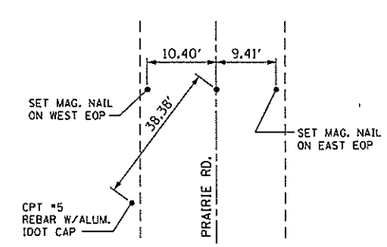

CONTROL POINT #104

SET MAG. NAIL - ℄ PRAIRIE RD.

STA. 15+86.84
N: 558,001.48
E: 360,994.55

DRIVER = ji:\Bentley8i\Prod\Projectorganizer\IDOT\IDOT.pcf.bsplicfg
FILE NAME = X:\PLATE\2011\11884-18\CAD\drawings to IDOT\09T5G70-sht-ctrl.dgn

Foth Infrastructure & Environment, LLC	USER NAME = jdh1	DESIGNED - JCG	REVISED -	STATE OF ILLINOIS DEPARTMENT OF TRANSPORTATION	HORIZONTAL ALIGNMENT /SURVEY TIES	F.A.P RTE.	SECTION	COUNTY	TOTAL SHEETS	SHEET NO.
	PRINTER =	DRAWN - MSJ	REVISED -			329	125-1	RANDOLPH	20	6
	PLOT SCALE = 2.00 ' / in.	CHECKED - MJB	REVISED -			CONTRACT NO. 76G70				
	PLOT DATE = 3/19/2014	DATE - 3-18-14	REVISED -		SCALE: NTS / SHEET NO. 1 OF 1 SHEETS / STA. / TO STA.	ILLINOIS FED. AID PROJECT				