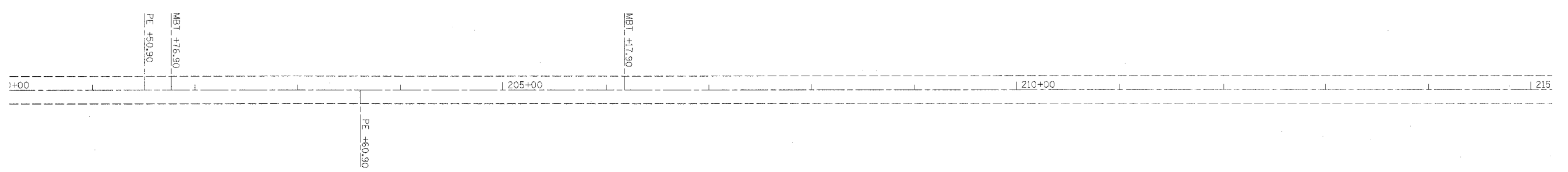

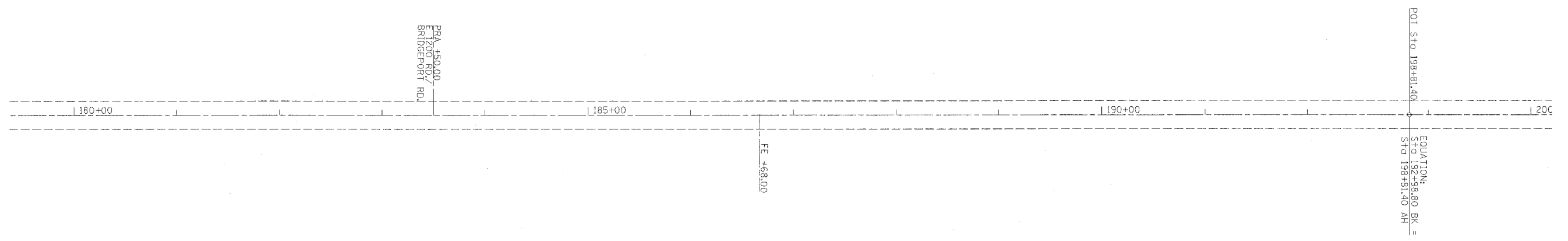
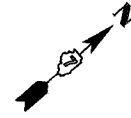


F.A.P. RTE.	SECTION	COUNTY	TOTAL SHEETS	SHEET NO.
332		WABASH	36	20
STA.		TO STA.		
FED. ROAD DIST. NO.	ILLINOIS	FED. AID PROJECT		

• (122,12,13)RS-3



PLOT DATE = 3/29/2007  
 PLOT SCALE = 50.0000 / IN.  
 USER NAME =