F.A.P RTE.	SECTION	COUNTY	TOTAL SHEETS	SHEET NO.
41	(15Z)I	LIVINGSTON	10	1
FED. ROAD DIST. NO.	ILLINOIS	CONTRACT NO. 66764		

INDEX OF SHEETS

1 COVER SHEET
2 GENERAL NOTES & SUMMARY OF QUANTITIES
3 TYPICAL SECTIONS
4 SCHEDULE OF QUANTITIES
5 - 10 DETAILS

STATE OF ILLINOIS
DEPARTMENT OF TRANSPORTATION
DIVISION OF HIGHWAYS

PROPOSED HIGHWAY PLANS

FAP ROUTE 41 (IL 17)
SECTION (15Z)I

LIVINGSTON COUNTY

C - 93 - 056 - 08

CONCRETE MEDIAN WITH CURB AND GUTTER REPLACEMENT

D-93-032-08

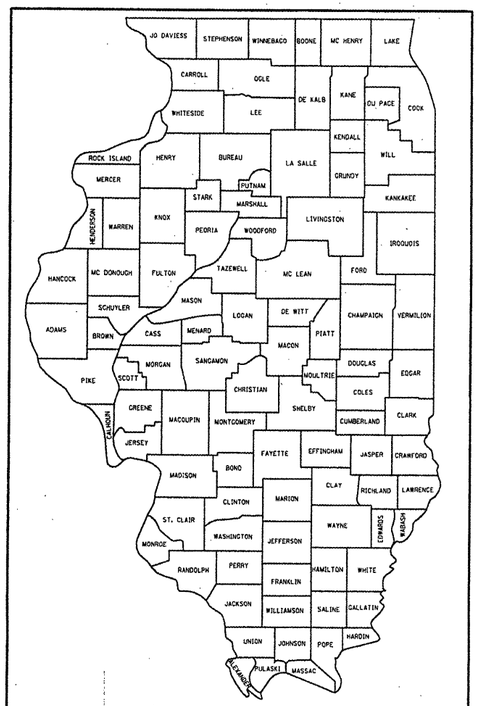

LOCATION OF SECTION INDICATED THUS:-

FUNCTION CLASSIFICATION
RURAL MINOR ARTERIAL
2008 ADT = 5655

P.V. = 85.9 % S.U. = 12.2 % M.U. = 1.9 %

STANDARDS

000001-05	STANDARD SYMBOLS, ABBREVIATIONS AND PATTERNS
420001-07	PAVEMENT JOINTS
424001-05	CURB RAMPS FOR SIDEWALK
604051-02	FRAME AND GRATE, TYPE 11
606001-03	CONCRETE CURB TYPE B AND COMBINATION CONCRETE CURB AND GUTTER
606301-03	PC CONCRETE ISLANDS AND MEDIANS
606306-02	CORRUGATED PC CONCRETE MEDIANS
701006-02	OFF-ROAD OPERATIONS 2L, 2W, 4.5 m (15') TO 600 mm (24") FROM PAVEMENT EDGE
701301-02	LANE CLOSURE, 2L, 2W, SHORT TIME OPERATIONS
701311-02	LANE CLOSURE, 2L, 2W, MOVING OPERATIONS - DAY ONLY
701701-05	URBAN LANE CLOSURE, MULTILANE INTERSECTION
701801-03	LANE CLOSURE, MULTILANE 1W OR 2W CROSSWALK OR SIDEWALK CLOSURE
701901	TRAFFIC CONTROL DEVICES
720006-01	SIGN PANEL ERECTION DETAILS

MICROFILMED _____
REEL NUMBER _____
AWARDED _____
RESIDENT ENGINEER _____
AS BUILT CHANGES WERE MADE
ON THE FOLLOWING SHEETS _____

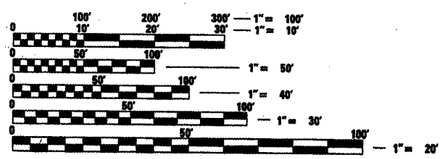

FULL SIZE PLANS HAVE BEEN PREPARED USING STANDARD ENGINEERING SCALES. REDUCED SIZED PLANS WILL NOT CONFORM TO STANDARD SCALES. IN MAKING MEASUREMENTS ON REDUCED PLANS, THE ABOVE SCALES MAY BE USED.

J.U.L.I.E.
JOINT UTILITY LOCATION INFORMATION FOR EXCAVATION
1-800-892-0123
OR 811

PROJECT ENGINEER: DAVE BROVIAK
UNIT CHIEF: GREGG PRAIRIE / MARK JONES
DISTRICT 3 NO. (815) 434-6131

CONTRACT NO. 66764

N

BEGIN PROJECT
STA. 35+78

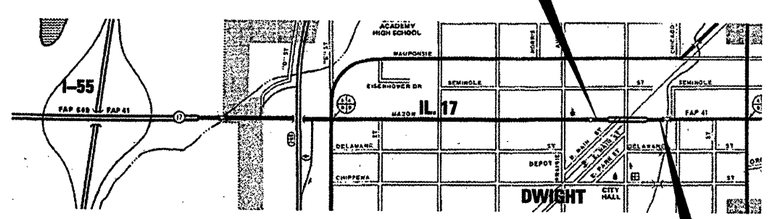

END PROJECT
STA. 43+20

GROSS AND NET LENGTH = 742 FT. = 0.14 MI.

STATE OF ILLINOIS
DEPARTMENT OF TRANSPORTATION
DIVISION OF HIGHWAYS

SUBMITTED _____ 20 _____
George Rezanson
DEPUTY DIRECTOR OF HIGHWAYS, REGION ENGINEER
May 9 20 08
Eric E. Harm
Interim ENGINEER OF DESIGN AND ENVIRONMENT
May 9 20 08
Christine M. Reed
DIRECTOR OF HIGHWAYS, CHIEF ENGINEER

PRINTED BY THE AUTHORITY OF THE STATE OF ILLINOIS

PLOT DATE = Mar 17, 2008 - 08:51:47 AM
FILE NAME = c:\projects\ed03208\coversht.dgn
PLOT SCALE = 100.0000 ' / IN.
USER NAME = corcoranlm