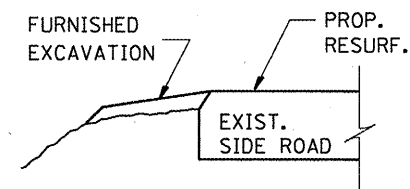
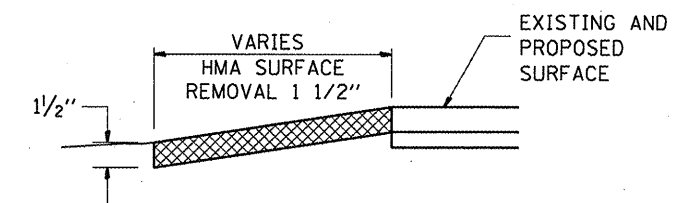


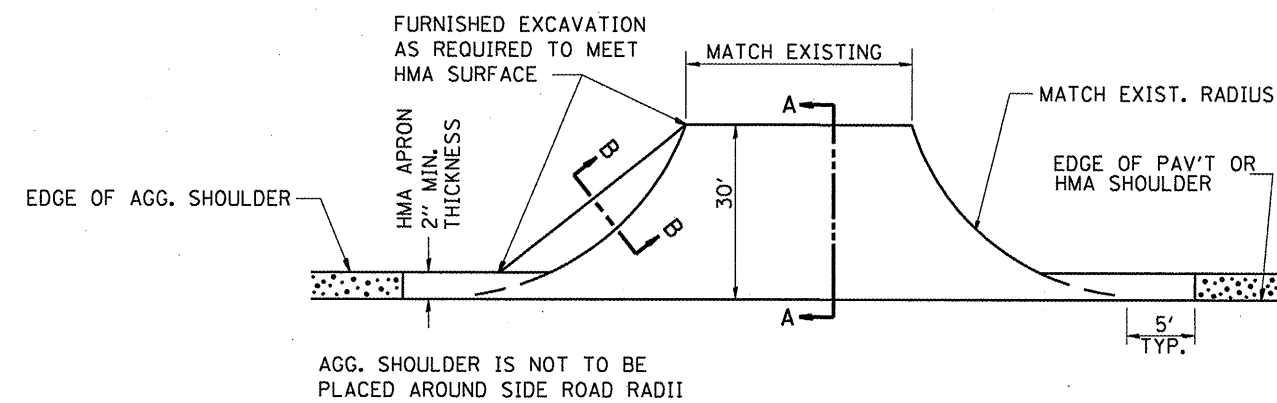
SECTION A-A
DETAILS AT ENTRANCES & SIDE ROADS



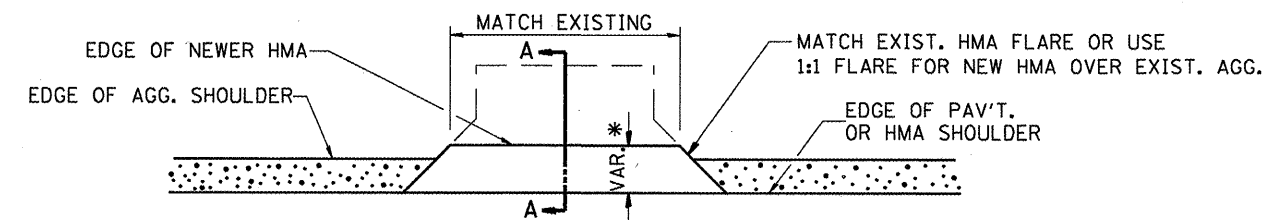
SECTION B-B



DETAIL A



PLAN AT SIDE ROADS



PLAN AT COMMERCIAL ENTRANCES

| | | | | | | | | | | | |
|--|--|------------|-----------|---|---------|--------------------------|---------------------------|----------------------|------------------|----------------------|-------------------|
| FILE NAME = | USER NAME = schwankerg | DESIGNED - | REVISED - | STATE OF ILLINOIS DEPARTMENT OF TRANSPORTATION | DETAILS | | F.A.P. RTE. 591 | SECTION (16R)RS-4 | COUNTY DEKALB | TOTAL SHEETS 8 | SHEET NO. 8 |
| cr\pw\work\p\idot\schwankerg\ad0134929\0 | 66973-shd-details.DGN | DRAWN - | REVISED - | | | | | | | | |
| | PLOT SCALE = 100.0000' / IN. | CHECKED - | REVISED - | | SCALE: | SHEET NO. OF SHEETS STA. | CONTRACT NO. 66973 | | | | |
| | PLOT DATE = Apr 08, 2009 - 11:55:52 AM | DATE - | REVISED - | | TO STA. | | ILLINOIS FED. AID PROJECT | | | | |