

PROJECT ENGINEER: MAUREEN ADDIS; PHONE: 309-671-3454; PEORIA, IL
 LIASON ENGINEER: ELIAS ELDERZI; PHONE: 309-671-3459; PEORIA, IL

FOR INDEX OF SHEETS AND LIST OF STANDARDS,
 SEE SHEET NO. 2

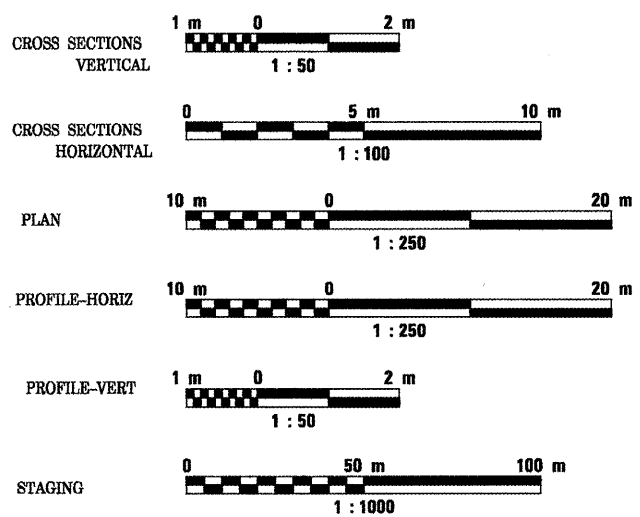
CITY OF EAST PEORIA

TRAFFIC DATA
 ADT = 24,505 (2010)
 SU + MU = 3.0%-6.0%
 POSTED SPEED = 40 MPH

DESIGN DESIGNATION
 1327(10) Arterial 6.03 (PCC-20)

- NPDES PERMIT REQUIRED
- CONCRETE QA/QC
- BITUMINOUS QA/QC

SCALES



FULL SIZE PLANS HAVE BEEN PREPARED USING STANDARD ENGINEERING SCALES. REDUCED SIZED PLANS WILL NOT CONFORM TO STANDARD SCALES. IN MAKING MEASUREMENTS ON REDUCED PLANS, THE ABOVE SCALES MAY BE USED.

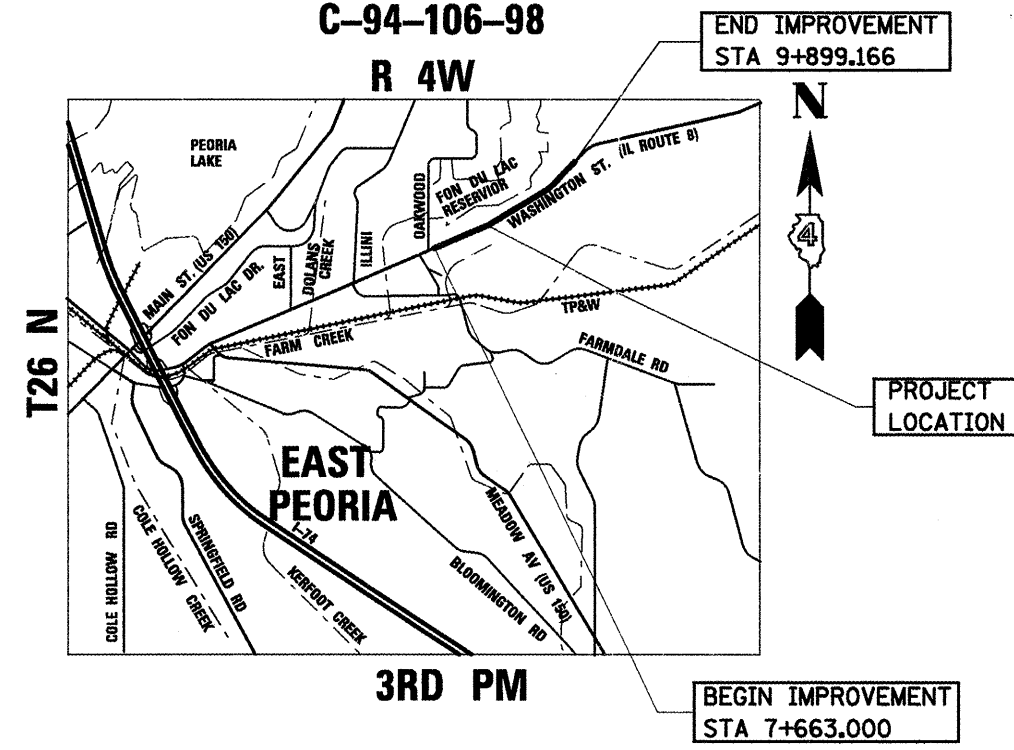
J.U.L.I.E.
 JOINT UTILITY LOCATION INFORMATION FOR EXCAVATION
 1-800-892-0123

CONTRACT NO. 88859
 CATALOG NO. 030427-03D

STATE OF ILLINOIS
 DEPARTMENT OF TRANSPORTATION
 DIVISION OF HIGHWAYS
PLANS FOR PROPOSED HIGHWAY

F.A.P. ROUTE 399 (IL 8)
 SECTION 36R-1, 37R-2

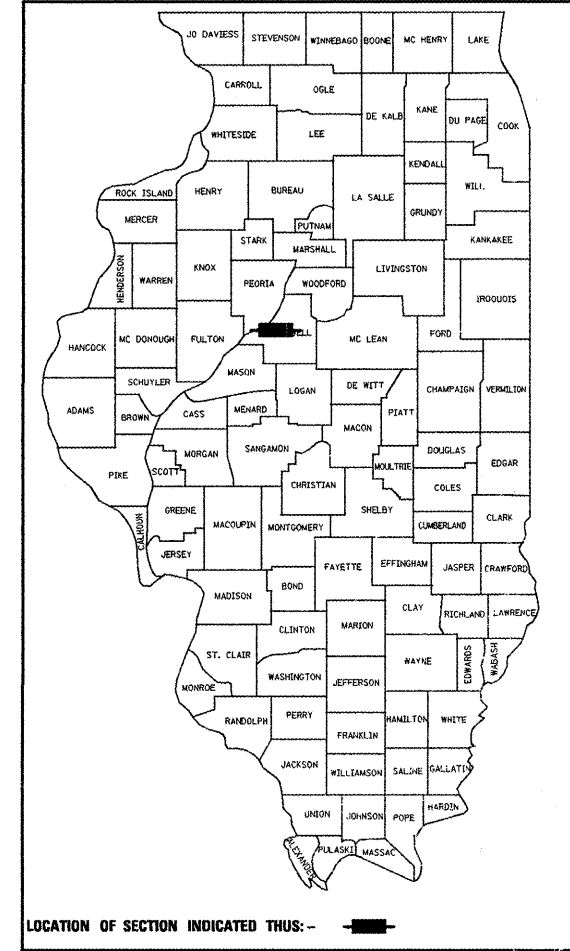
RECONSTRUCTION
 TAZEWELL COUNTY
 C-94-106-98



GROSS LENGTH OF IMPROVEMENT = 2236.166 m = 2.236 KILOMETERS
 NET LENGTH OF IMPROVEMENT = 2236.166 m = 2.236 KILOMETERS

F.A.P. RTE.	SECTION	COUNTY	TOTAL SHEETS	SHEET NO.
FAP399	36R-1,37R-2	TAZEWELL	449	1
FED. ROAD DIST. NO. 4		ILLINOIS	FED. AID PROJECT	

D-94-004-98



LOCATION OF SECTION INDICATED THUS: - [black box] -

STATE OF ILLINOIS
 DEPARTMENT OF TRANSPORTATION
 DIVISION OF HIGHWAYS
 SUBMITTED: March 24, 2010
 [Signature] DISTRICT ENGINEER
May 7, 2010
 Scott E. Stitt, P.E./B.C.
 acmy ENGINEER OF DESIGN AND ENVIRONMENT
May 7, 2010
 Christine M. Reed, Esq.
 DIRECTOR, DIVISION OF HIGHWAYS

PLANS PREPARED BY
STV Incorporated
 engineers/architects/scientists/construction managers
 Chicago, Illinois (312)553-0655