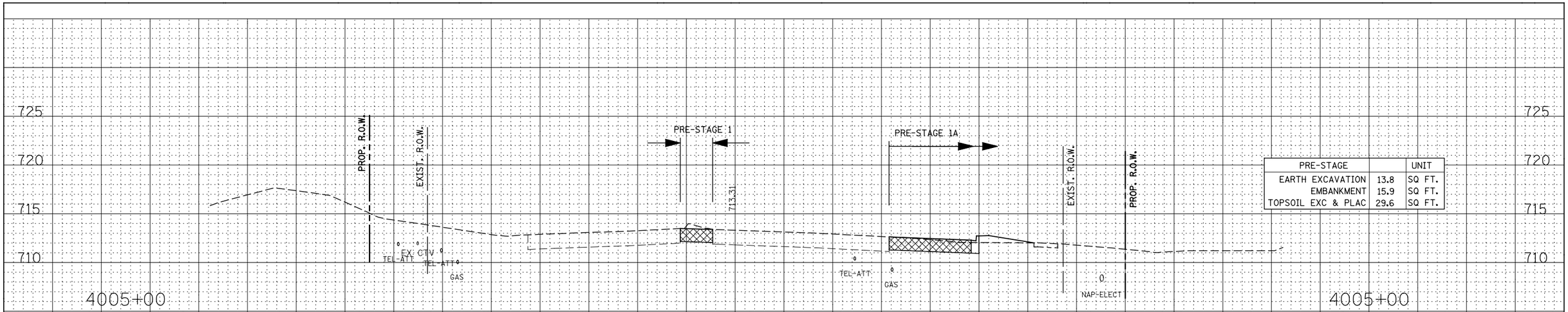

PRE-STAGE		UNIT
EARTH EXCAVATION	13.8	SQ FT.
EMBANKMENT	15.9	SQ FT.
TOPSOIL EXC & PLAC	29.6	SQ FT.

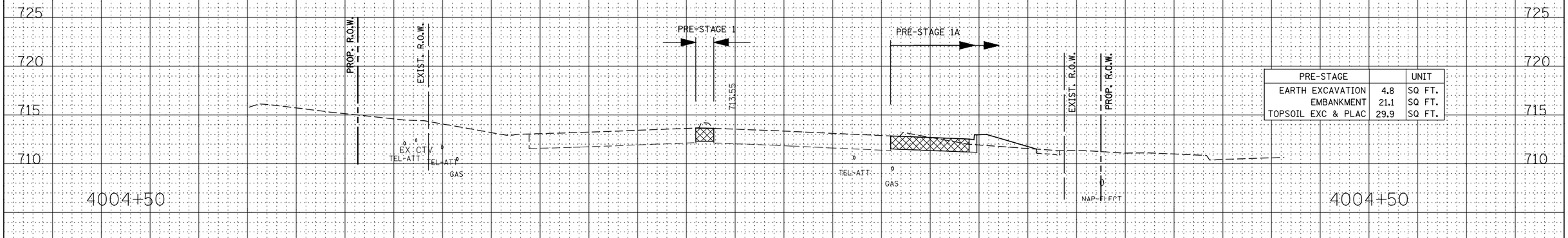

PRE-STAGE		UNIT
EARTH EXCAVATION	4.8	SQ FT.
EMBANKMENT	21.1	SQ FT.
TOPSOIL EXC & PLAC	29.9	SQ FT.

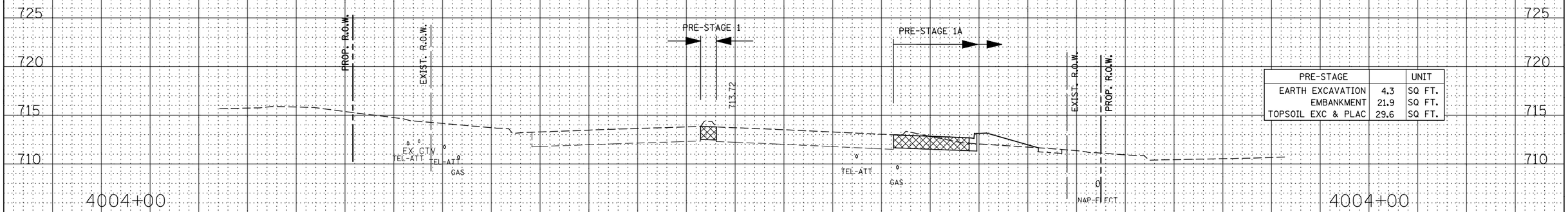

PRE-STAGE		UNIT
EARTH EXCAVATION	4.3	SQ FT.
EMBANKMENT	21.9	SQ FT.
TOPSOIL EXC & PLAC	29.6	SQ FT.

NOTE:
A DEPTH OF 12 INCHES IS USED IN THE TOPSOIL EXCAVATION AND PLACEMENT CALCULATION.

LEGEND:
TEMPORARY PAVEMENT

FINAL SURVEY	BY	DATE
SURVEYED		
PLOTTED		
TEMPLATE		
AREAS		
AREAS CHECKED		
NOTE BOOK NO.		

ORIGINAL SURVEY	BY	DATE
SURVEYED		
PLOTTED		
TEMPLATE		
AREAS		
AREAS CHECKED		
NOTE BOOK NO.		

DESIGNED	- RTA	REVISED	-
DRAWN	- KES	REVISED	-
CHECKED	- PJO	REVISED	-
DATE	- 12/14/2012	REVISED	-

STATE OF ILLINOIS
DEPARTMENT OF TRANSPORTATION

ILLINOIS ROUTE 59
PRE-STAGE CROSS-SECTIONS

SCALE: | SHEET NO. 19 OF 53 SHEETS | STA. 4004+00 TO STA. 4005+00

F.A.P. RTE.	SECTION	COUNTY	TOTAL SHEETS	SHEET NO.
338	(112 & 113) WRS-6	DUPAGE	734	607
		CONTRACT NO. 60R31		

FED. ROAD DIST. NO. | ILLINOIS | FED. AID PROJECT