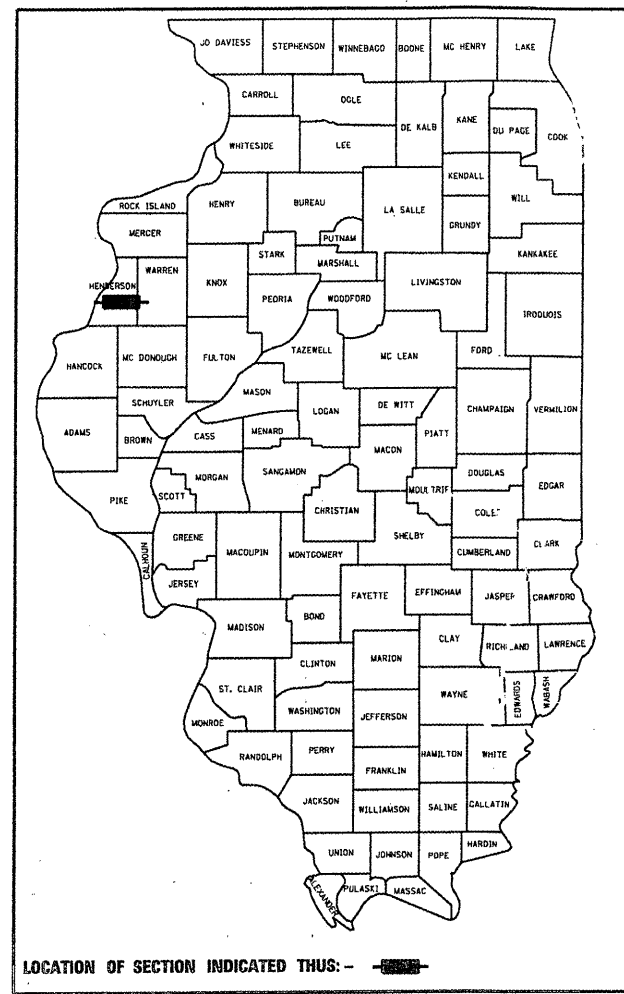


STATE OF ILLINOIS
DEPARTMENT OF TRANSPORTATION
DIVISION OF HIGHWAYS

F.A.P. RTE.	SECTION	COUNTY	TOTAL SHEETS	SHEET NO.
665	1136,137W&RS-3;136R;109BR-2	HENDERSON	490	1
FED. ROAD DIST. NO.	ILLINOIS	CONTRACT NO.	88773	

D-94-068-96



LOCATION OF SECTION INDICATED THIS: -

DESCRIPTION OF WORK
THIS PROJECT CONSISTS OF IMPROVEMENTS TO A LOCAL DETOUR ROUTE INCLUDING AN OVERLAY ON CH9 (400N) AND STRUCTURE REPLACEMENT ON CH8 (1900E) OVER HONEY CREEK. MAINLINE IMPROVEMENTS INCLUDE PAVEMENT WIDENING AND OVERLAY, CULVERT EXTENSIONS, DRAINAGE IMPROVEMENTS AND GEOMETRIC IMPROVEMENTS INCLUDING THE RE-CONSTRUCTION OF THE "WYE" INTERSECTION TO A "TEE" AT IL ROUTES 116 & 94 AND HORIZONTAL RE-ALIGNMENT ON IL 116 AT THE RR VIADUCT ON THE EAST END OF MEDIA.

STATE OF ILLINOIS
DEPARTMENT OF TRANSPORTATION
DIVISION OF HIGHWAYS

SUBMITTED JAN 30 20 09
DEPUTY DIRECTOR OF HIGHWAYS, REGION ENGINEER

March 27 20 09
Charles G. Dingsen
ENGINEER OF DESIGN AND ENVIRONMENT

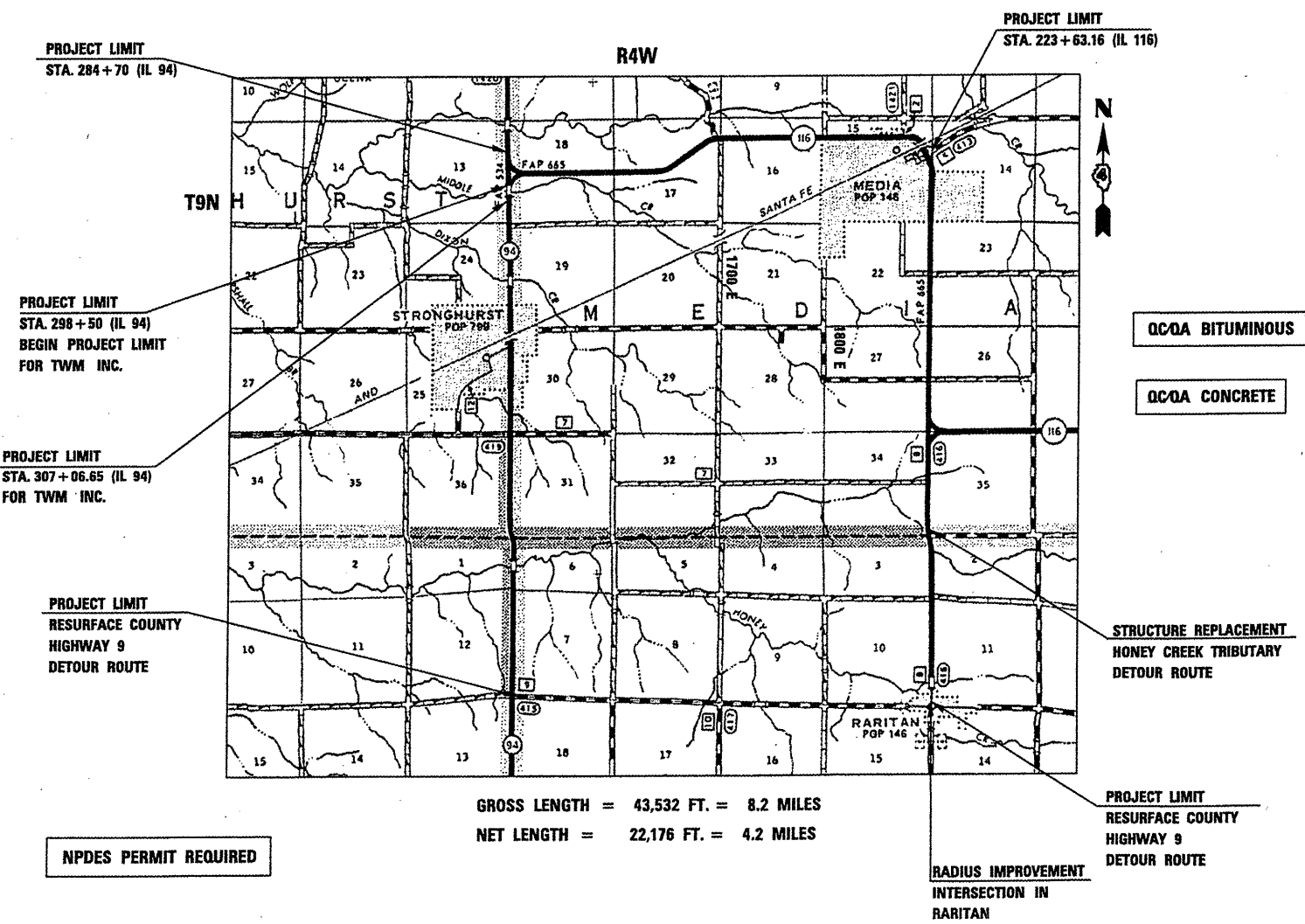
March 27 20 09
Christine M. Reed
DIRECTOR OF HIGHWAYS, CHIEF ENGINEER

**PRINTED BY THE AUTHORITY
OF THE STATE OF ILLINOIS**

**PROPOSED
HIGHWAY PLANS**

FAP ROUTES 665 (IL 116)
SECTION (136,137) W&RS-3;136R;109BR-2
PROJECT ACF-0665(012)
TYPE OF IMPROVEMENT 3R
HENDERSON COUNTY

C-94-347-96



GROSS LENGTH = 43,532 FT. = 8.2 MILES
NET LENGTH = 22,176 FT. = 4.2 MILES

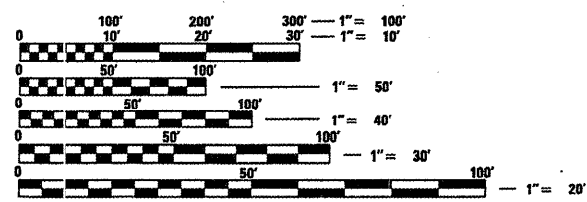
FOR INDEX OF SHEETS, SEE SHEET NO. 2

HIGHWAY STANDARDS

000001-05	631031-07
001001-02	635006-03
001006	635011-02
280001-04	666001-01
285001-02	667101-01
353001-04	701001-02
420001-07	701006-03
421001-02	701201-03
420701-02	701301-03
442201-03	701306-02
482001-02	701311-03
515001-03	701316-04
542301-02	701326-03
542401-01	701336-05
542406-01	701501-05
542546-01	701901-01
606001-04	780001-02
606301-04	781001-03
630001-08	BLR21-6
630101-08	BLR22-4
630301-05	
601010-01	

DESIGN DESIGNATION

FAP ROUTE 665 (IL 116) MINOR ARTERIAL AADT (2006) = 800 (ACTUAL) 1,000 (DESIGN) MU = 8% SU = 5%	FAP ROUTE 534 (IL 94) MINOR ARTERIAL TRUCK ROUTE CLASS III AADT (2006) = 1,750 MU = 5% SU = 4%
---	---



FULL SIZE PLANS HAVE BEEN PREPARED USING STANDARD ENGINEERING SCALES. REDUCED SIZED PLANS WILL NOT CONFORM TO STANDARD SCALES. IN MAKING MEASUREMENTS ON REDUCED PLANS, THE ABOVE SCALES MAY BE USED.

J.U.L.I.E.
JOINT UTILITY LOCATION INFORMATION FOR EXCAVATION
1-800-892-0123
OR 811

PROJECT ENGINEER: RICH DOTSON (309)671-3455
PROJECT MANAGER: RON NOLTE (309)671-3470
CATALOG NO. 031267-00D
CONTRACT NO. 88773

NPDES PERMIT REQUIRED