

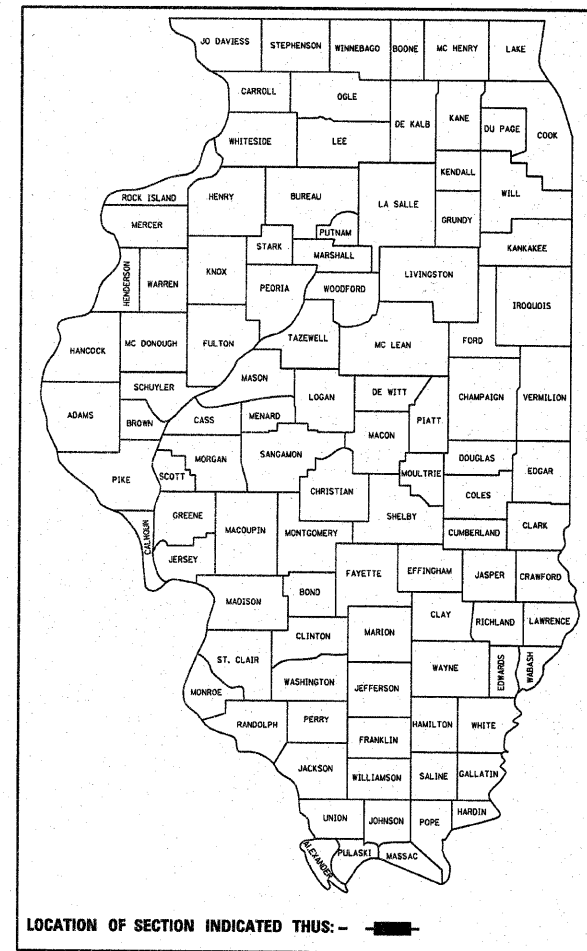
FOR INDEX OF SHEETS

1. Cover Sheet, Index of Sheets
2. Summary of Quantities
3. General Notes
4. Scour countermeasure details
5. Riprap details

STATE OF ILLINOIS
DEPARTMENT OF TRANSPORTATION
DIVISION OF HIGHWAYS
PROPOSED
HIGHWAY PLANS

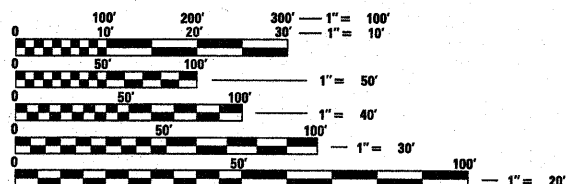
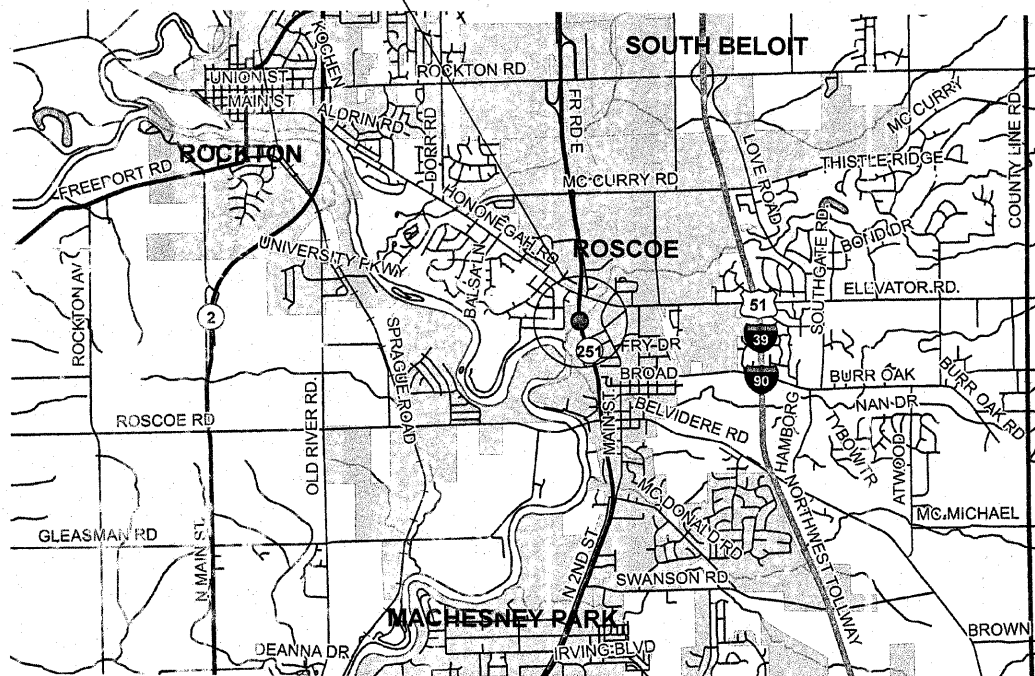
FAP ROUTE 738 (IL 251)
SECTION (5B-1)M
Bridge Repair Scour Protection
WINNEBAGO COUNTY

F.A.P. RTE.	SECTION	COUNTY	TOTAL SHEETS	SHEET NO.
738	(5B-1)M	Winnebago	5	1
		ILLINOIS	CONTRACT NO. 64F58	



C-92-197-09

Project Location
 Structure No. 101-0035
 101-0036



FULL SIZE PLANS HAVE BEEN PREPARED USING STANDARD ENGINEERING SCALES. REDUCED SIZED PLANS WILL NOT CONFORM TO STANDARD SCALES. IN MAKING MEASUREMENTS ON REDUCED PLANS, THE ABOVE SCALES MAY BE USED.

J.U.L.I.E.
 JOINT UTILITY LOCATION INFORMATION FOR EXCAVATION
 1-800-892-0123
 OR 811

PROJECT ENGINEER: Mahmoud Etemadi 815/284-5393

GROSS LENGTH = 163 FT. = 0.031 MILE
 NET LENGTH = 163 FT. = 0.031 MILE

CONTRACT NO. 64F58

STATE OF ILLINOIS
DEPARTMENT OF TRANSPORTATION
DIVISION OF HIGHWAYS

SUBMITTED Oct. 1, 2009
George F. Ryan
 DEPUTY DIRECTOR OF HIGHWAYS, REGION ENGINEER

December 4, 2009
Charles J. Ingersoll
 ENGINEER OF DESIGN AND ENVIRONMENT

December 4, 2009
Christine M. Reed
 DIRECTOR OF HIGHWAYS, CHIEF ENGINEER

PRINTED BY THE AUTHORITY
OF THE STATE OF ILLINOIS