








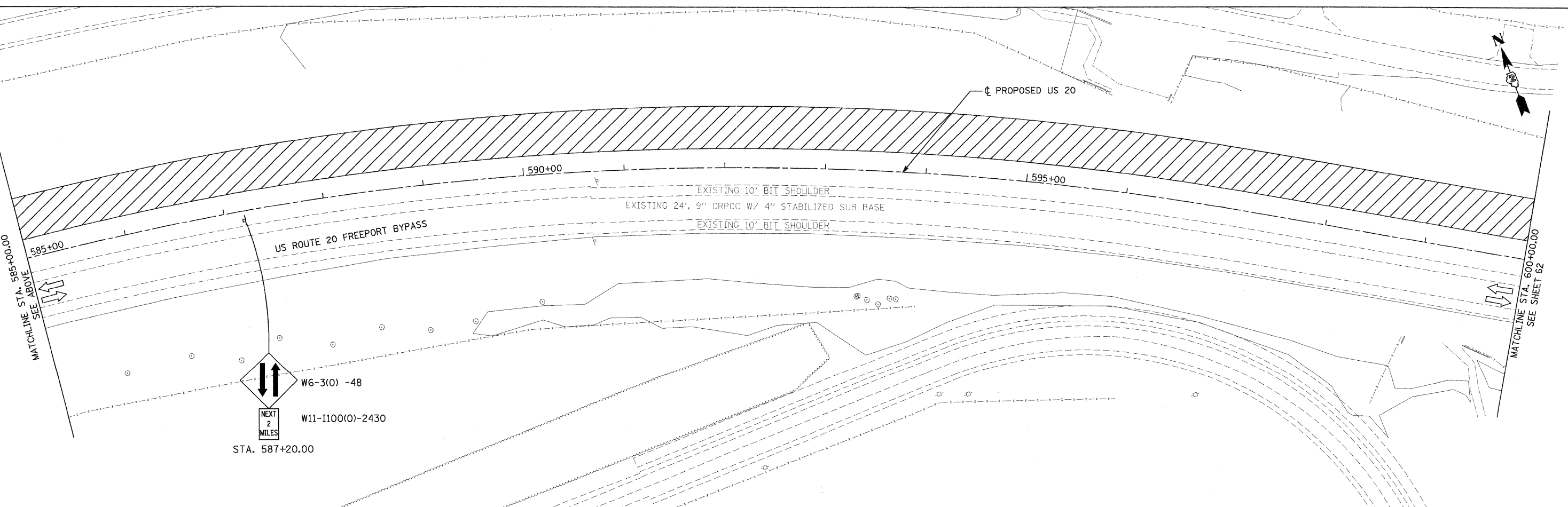



LEGEND

-  WORK AREA
-  DRUMS WITH STEADY BURNING MONO-DIRECTIONAL LIGHTS AT 50' C-C IN TAPERS AND 100' C-C IN TANGENTS
-  SIGN ON PORTABLE OR PERMANENT SUPPORT
-  FLAGGER WITH TRAFFIC CONTROL SIGN
-  BARRICADE OR DRUM WITH FLASHING LIGHT
-  TYPE III BARRICADE WITH FLASHING LIGHTS
-  DIRECTION INDICATOR BARRICADE WITH STEADY BURN MONODIRECTIONAL LIGHT
-  DIRECTION OF TRAFFIC
-  TEMPORARY PAVEMENT



T:\168144\Gis\1\PRV_Plan\2\PRV\168144.dgn

PARSONS BRINCKERHOFF
 280 West Monroe St., Suite 900
 Chicago, IL 60606, (312) 782-8150

USER NAME = MMS	DESIGNED - MMS	REVISED -
PLOT SCALE = 50.00' / IN.	DRAWN - MMS	REVISED -
PLOT DATE = 9/28/11	CHECKED - RMH	REVISED -
	DATE - #CH DATE#	REVISED -

**STATE OF ILLINOIS
 DEPARTMENT OF TRANSPORTATION**

**TRAFFIC CONTROL AND STAGING
 STAGE I**

SCALE: 1"=50' SHEET NO. 5 OF 8 SHEETS STA. 570+00.00 TO STA. 600+00.00

F.A. RTE. 301	SECTION 177-2-1	COUNTY STEPHENSON	TOTAL SHEETS 211	SHEET NO. 61
FINAL SUBMITTAL		CONTRACT NO. 64860		
ILLINOIS FED. AID PROJECT P-92-014-03				