93426

F.A.U. RTE.	SECTION	COUNTY	TOTAL SHEETS	SHEET NO.
7902	***	CHRISTIAN	67	26
STA.	-	TO STA.	-	
FED. ROAD DIST. NO. _	ILLINOIS	FED. AID PROJECT		

*** 03-00055-00-FP

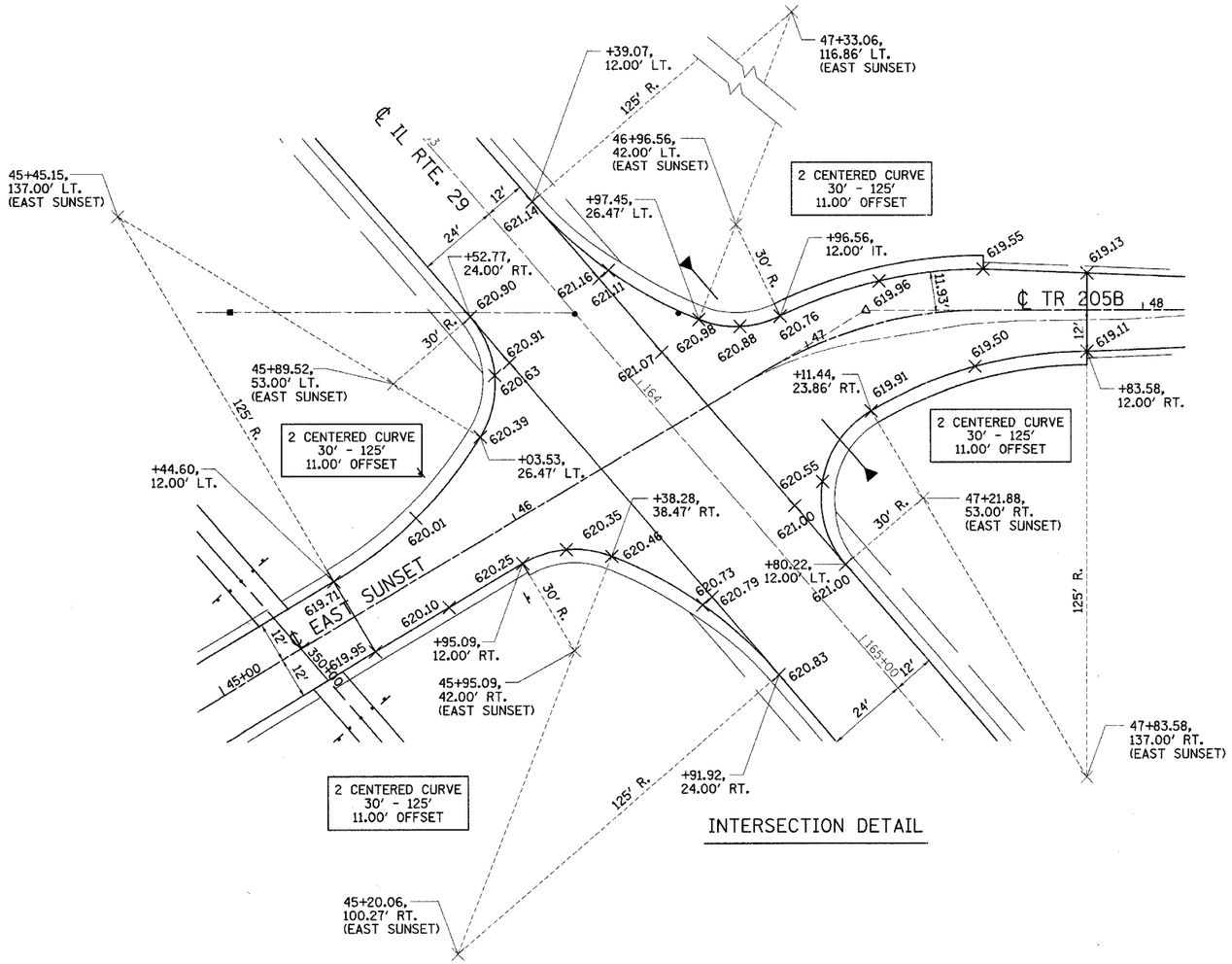

INTERSECTION DETAIL

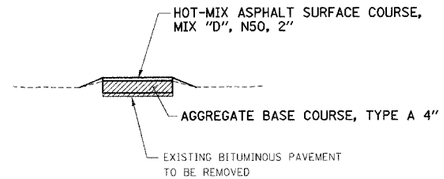

SECTION A-A

SEE NOTE 1

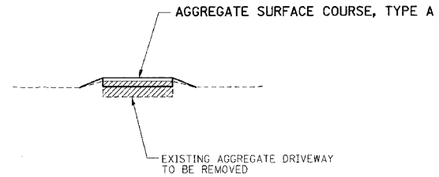

SECTION A-A

SEE NOTE 1

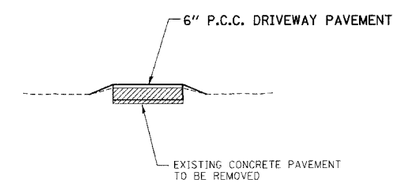

SECTION A-A

SEE NOTE 1

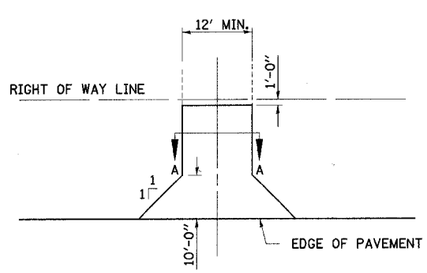

TYPICAL PRIVATE ENTRANCE

NOTES:

1. EXISTING DRIVEWAY TYPE	PROPOSED DRIVEWAY TYPE
AGGREGATE	AGGREGATE SURFACE COURSE, TYPE A-8"
BITUMINOUS	HOT-MIX ASPHALT SURFACE COURSE, MIX "D", N50, 2" WITH AGGREGATE BASE COURSE, TYPE A 4"
CONCRETE	P.C.C. DRIVEWAY PAVEMENT, 6 INCH

REVISIONS	
NAME	DATE
GSJ	6/12/06

ILLINOIS DEPARTMENT OF TRANSPORTATION

ENTRANCE & INTERSECTION DETAILS

CITY OF TAYLORVILLE
EAST SUNSET DRIVE
IMPROVEMENTS

SCALE: VERT. 1" = 20' HORIZ. 1" = 20'
DATE: 5/29/03

DRAWN BY: BISHOP
DESIGNED BY: COLBROOK
CHECKED BY: COLBROOK

GREENE & BRADFORD, INC. OF SPRINGFIELD

COMPUTER FILE NO. 02159ENT

PROJECT 02159 06/12/06-GSJ

DESIGN

INT.	DATE	REASON

PLOTS & CHECKS

INT.	DATE	NO.	REASON

CHECKS

INT.	DATE	REASON

FILE NAME = J:\02159\DRAWINGS\02159ENT.dgn
PLOT SCALE = 20.0004 ' / DRW = XES_8850_ENG.plt
PLOT DATE = 10/31/2006
PLOT TIME = 11:35:32 AM
OPERATOR = gregm

IDOTPL-20 1"=20' 8/07/00

CITY OF TAYLORVILLE / EAST SUNSET DRIVE