CONTRACT NO. 70547

F.A.I RTE.	SECTION	COUNTY	TOTAL SHEETS	SHEET NO.
57&74	*	**	151	101
STA. 203+50		TO STA.204+50		
FED. ROAD DIST. NO.	ILLINOIS	FED. AID PROJECT		

* D5 CABLE GUARD 2007-2
** CHAMPAIGN, DEWITT & DOUGLAS

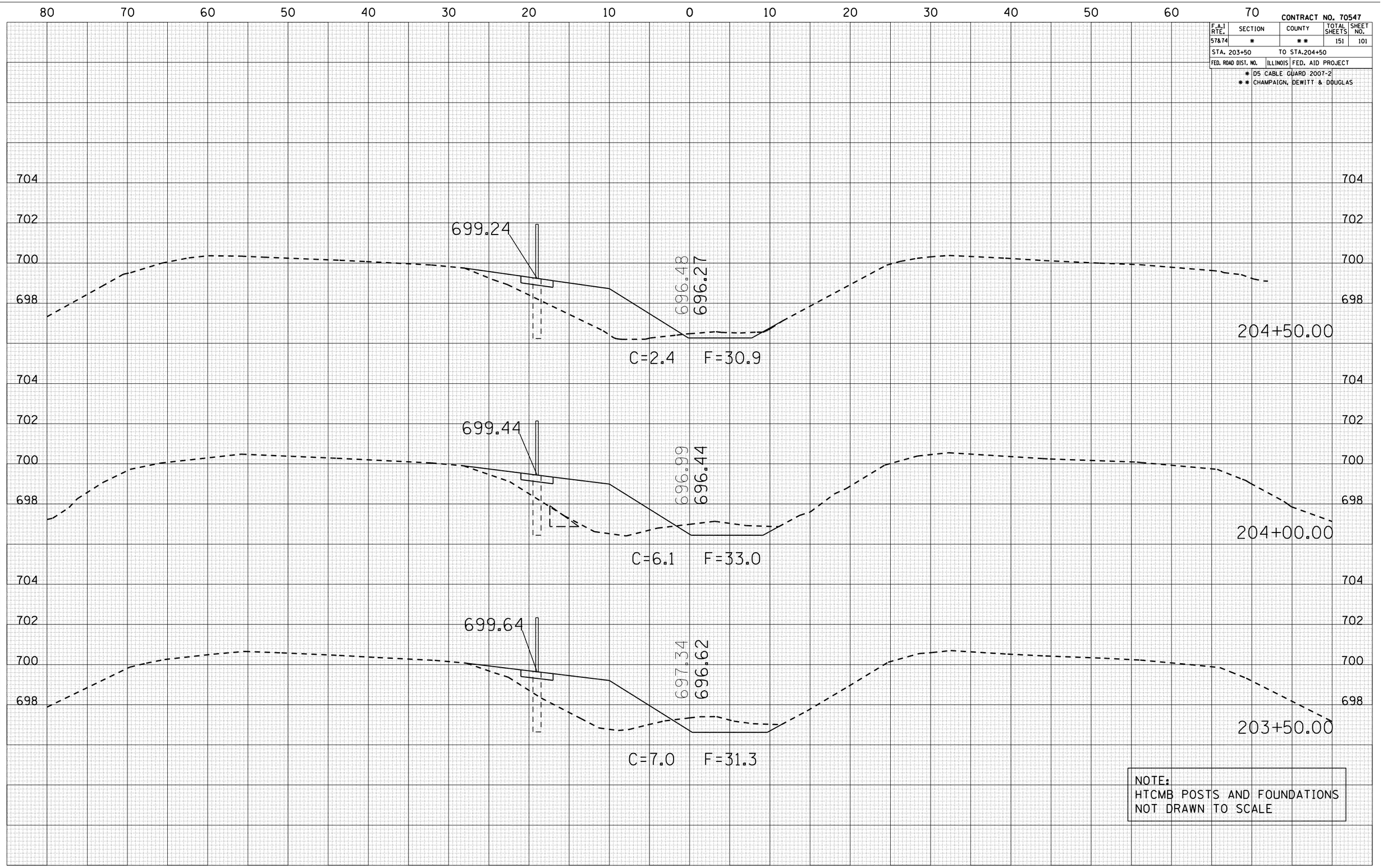

NOTE:
HTCMB POSTS AND FOUNDATIONS
NOT DRAWN TO SCALE

FINAL SURVEY		BY	DATE
NOTE BOOK	SURVEYED		
	PLOTTED		
	TEMPLATE		
	AREAS		
NO.	AREAS CHECKED		

ORIGINAL SURVEY		BY	DATE
	SURVEYED		
	PLOTTED		
	TEMPLATE		
	AREAS		
NO.	AREAS CHECKED		

PLOT DATE = 10/30/2006
FILE NAME = c:\projects\d506106 ic81\pesotum\xpbcgr ab57.dgn
PLOT SCALE = 10.5882 ' / IN.
USER NAME = phillipsjr

CROSS SECTIONS LOCATION #2 PESOTUM

CONTRACT NO. 70547

F.A.I RTE.	SECTION	COUNTY	TOTAL SHEETS	SHEET NO.
57&74	*	**	151	102
STA. 204+85		TO STA.205+00		
FED. ROAD DIST. NO.	ILLINOIS	FED. AID PROJECT		

* D5 CABLE GUARD 2007-2
** CHAMPAIGN, DEWITT & DOUGLAS

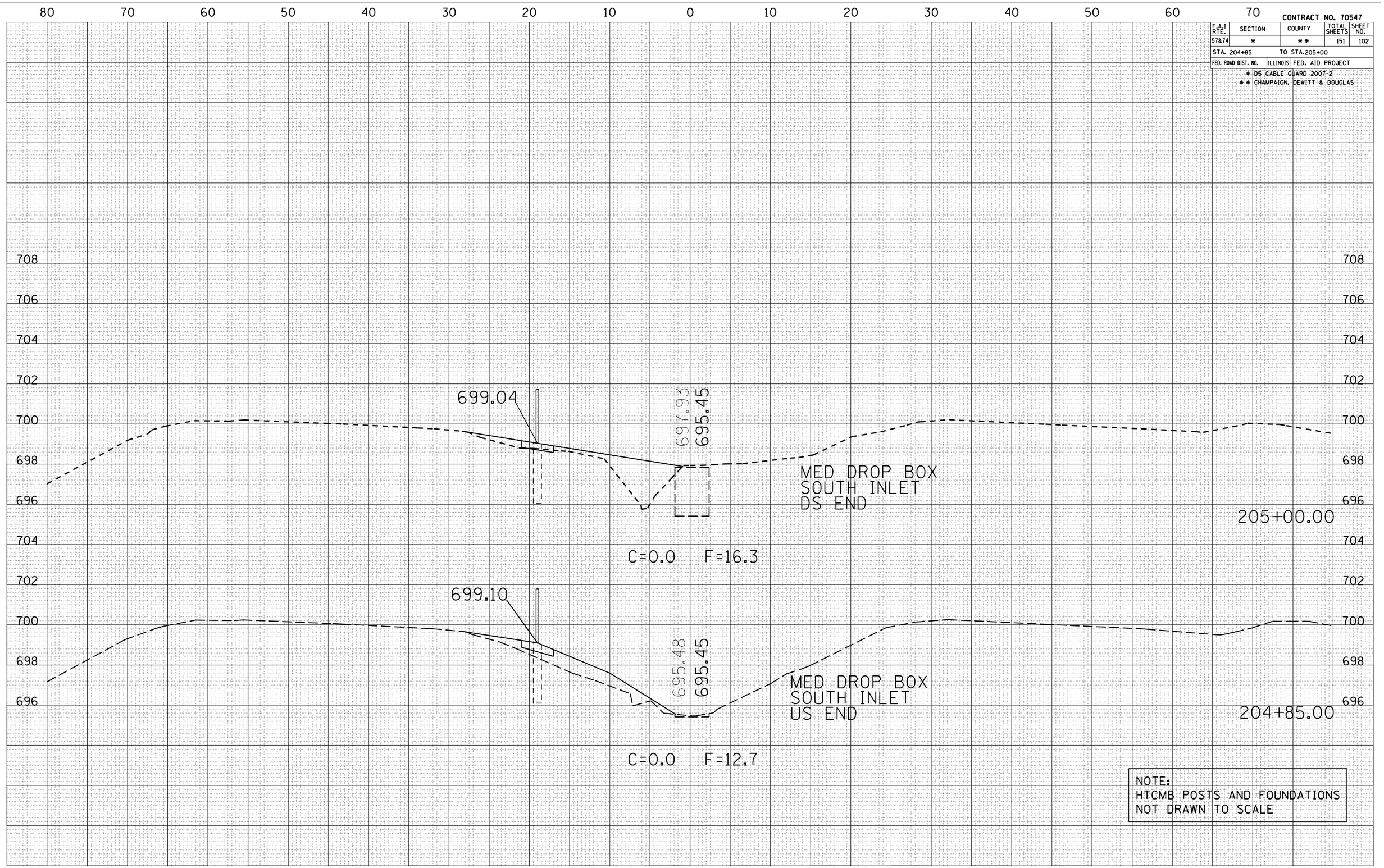

FINAL SURVEY	BY	DATE
SURVEYED		
PLOTTED		
TRAVERSE		
AREAS		
AREAS CHECKED		
NOTE BOOK NO.		

ORIGINAL SURVEY	BY	DATE
SURVEYED		
PLOTTED		
TRAVERSE		
AREAS		
AREAS CHECKED		
NOTE BOOK NO.		

PLOT DATE = 10/30/2006
FILE NAME = c:\projects\d586106 (v8)\pesotum\xpdgr and57xs.dgn
PLOT SCALE = 10.5882 ' / IN.
USER NAME = phillipsjr

CROSS SECTIONS LOCATION #2 PESOTUM

CONTRACT NO. 70547

F.A.I RTE.	SECTION	COUNTY	TOTAL SHEETS	SHEET NO.
57&74	*	**	151	103
STA. 205+50		TO STA.206+50		
FED. ROAD DIST. NO.	ILLINOIS	FED. AID PROJECT		

* D5 CABLE GUARD 2007-2
** CHAMPAIGN, DEWITT & DOUGLAS

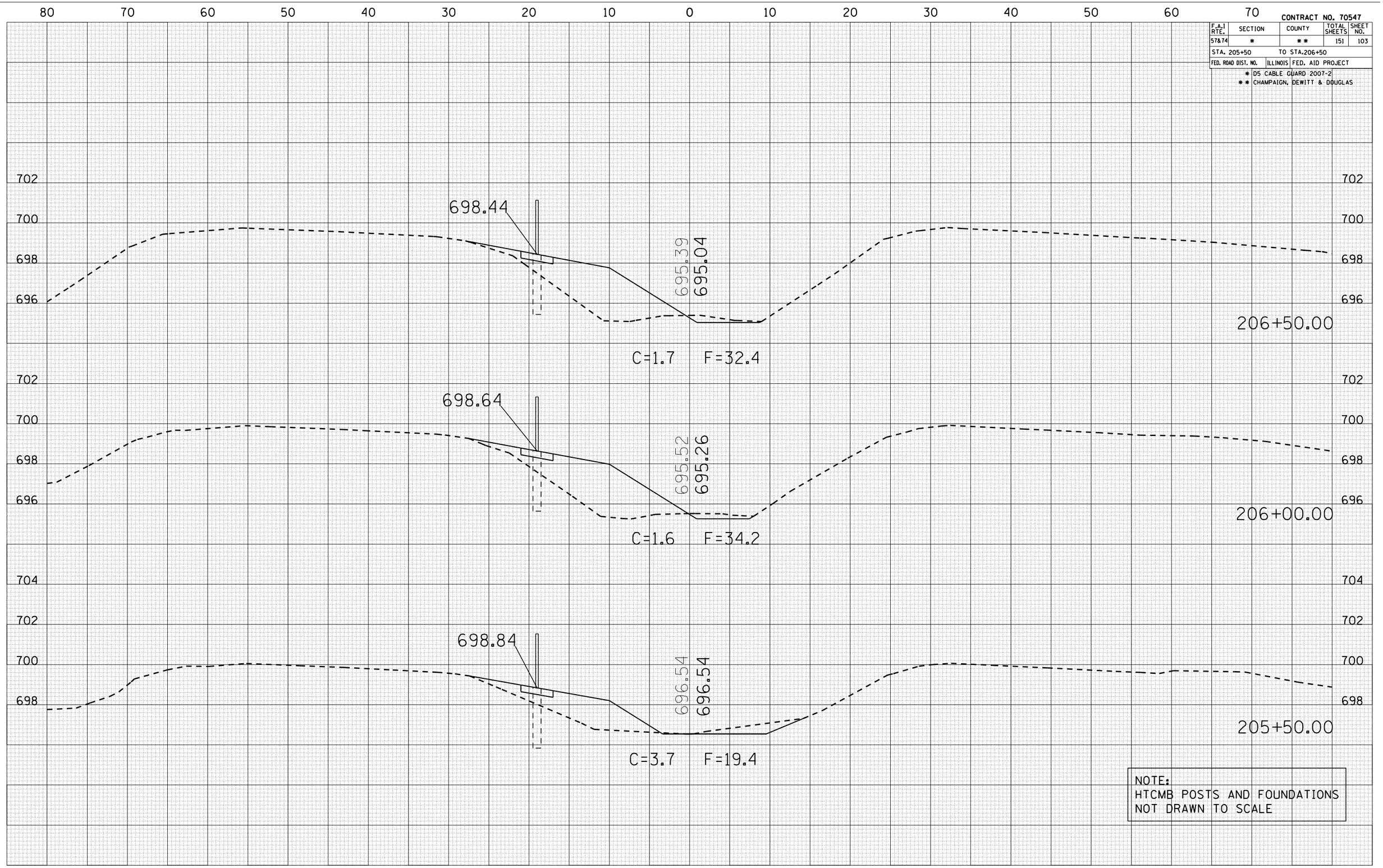

NOTE:
HTCMB POSTS AND FOUNDATIONS
NOT DRAWN TO SCALE

FINAL SURVEY	BY	DATE
SURVEYED		
PLOTTED		
NOTE BOOK TRANSFER		
AREAS		
NO. AREAS CHECKED		

ORIGINAL SURVEY	BY	DATE
SURVEYED		
PLOTTED		
NOTE BOOK TRANSFER		
AREAS		
NO. AREAS CHECKED		

PLOT DATE = 10/30/2006
FILE NAME = c:\projects\d506106 1x81\pesotum\xsdgn\xs02.dgn
PLOT SCALE = 10.5882 ' / IN.
USER NAME = phillipsr

CROSS SECTIONS LOCATION #2 PESOTUM

CONTRACT NO. 70547

F.A.I RTE.	SECTION	COUNTY	TOTAL SHEETS	SHEET NO.
57&74	*	**	151	104
STA. 207+00		TO STA.208+00		
FED. ROAD DIST. NO.	ILLINOIS	FED. AID PROJECT		

* D5 CABLE GUARD 2007-2
** CHAMPAIGN, DEWITT & DOUGLAS

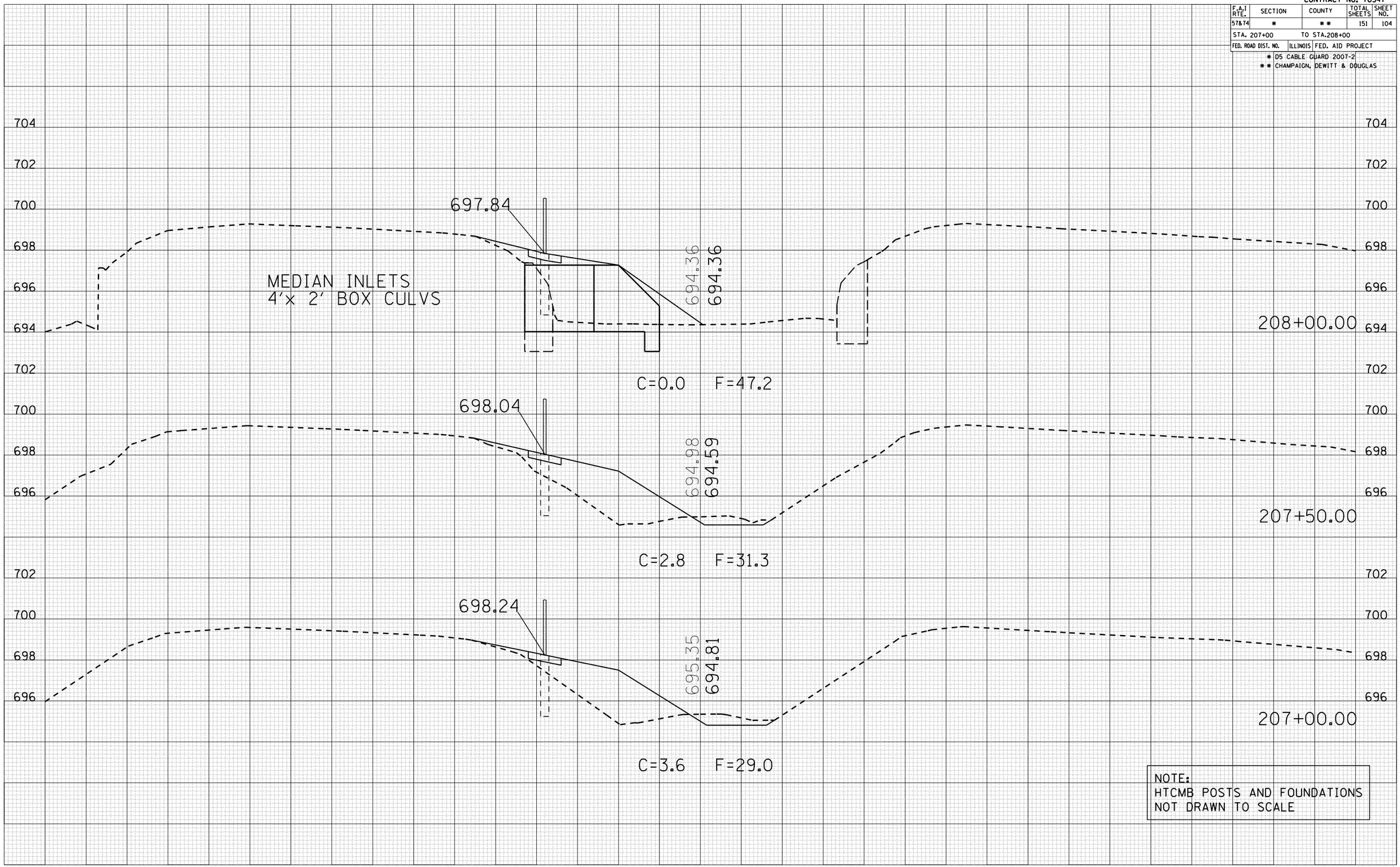

FINAL SURVEY	BY	DATE
SURVEYED		
PLOTTED		
TRANSFERRED		
NOTE BOOK	AREAS	
NO.	AREAS CHECKED	

ORIGINAL SURVEY	BY	DATE
SURVEYED		
PLOTTED		
TRANSFERRED		
NOTE BOOK	AREAS	
NO.	AREAS CHECKED	

PLOT DATE = 10/30/2006
FILE NAME = c:\projects\d506106 ln01\pesotum\xsdgn\xs02.dgn
PLOT SCALE = 10.5882 ' / IN.
USER NAME = phillipsjr

CROSS SECTIONS LOCATION #2 PESOTUM

CONTRACT NO. 70547

F.A.I RTE.	SECTION	COUNTY	TOTAL SHEETS	SHEET NO.
57&74	*	**	151	105
STA. 208+50		TO STA.210+00		
FED. ROAD DIST. NO.	ILLINOIS	FED. AID PROJECT		

* D5 CABLE GUARD 2007-2
** CHAMPAIGN, DEWITT & DOUGLAS

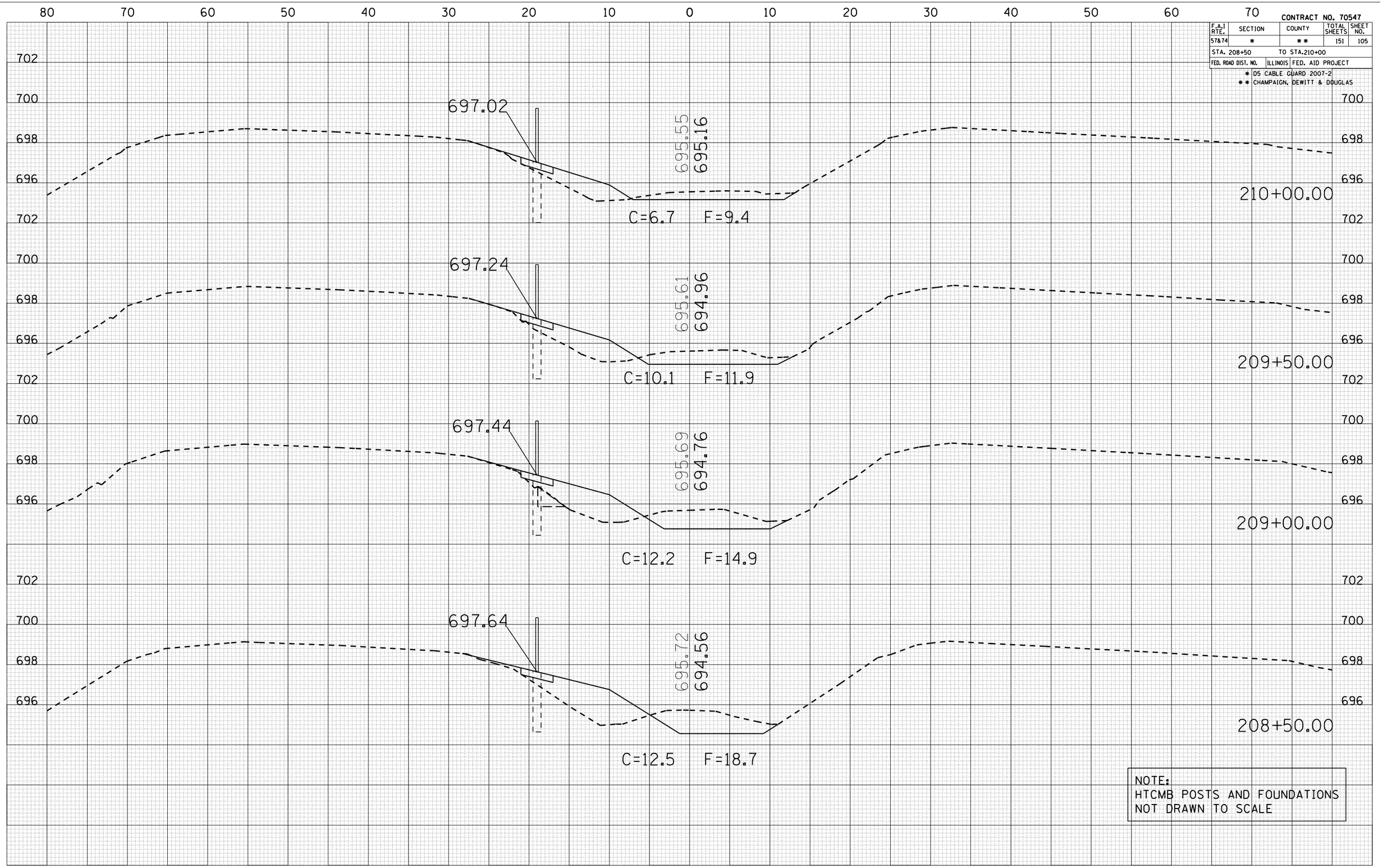

FINAL SURVEY	BY	DATE
SURVEYED		
PLOTTED		
TRAVERSE		
NOTE BOOK		
AREAS		
AREAS CHECKED		
NO.		

ORIGINAL SURVEY	BY	DATE
SURVEYED		
PLOTTED		
TRAVERSE		
AREAS		
AREAS CHECKED		
NO.		

PLOT DATE = 10/30/2006
FILE NAME = c:\projects\d506106 1x81\pesotum\xsbgr ab57.dgn
PLOT SCALE = 10.5882 ' / IN.
USER NAME = phillipsjr

CROSS SECTIONS LOCATION #2 PESOTUM

CONTRACT NO. 70547

F.A.I RTE.	SECTION	COUNTY	TOTAL SHEETS	SHEET NO.
57&74	*	**	151	106
STA. 210+50		TO STA.212+00		
FED. ROAD DIST. NO.	ILLINOIS	FED. AID PROJECT		

* D5 CABLE GUARD 2007-2
** CHAMPAIGN, DEWITT & DOUGLAS

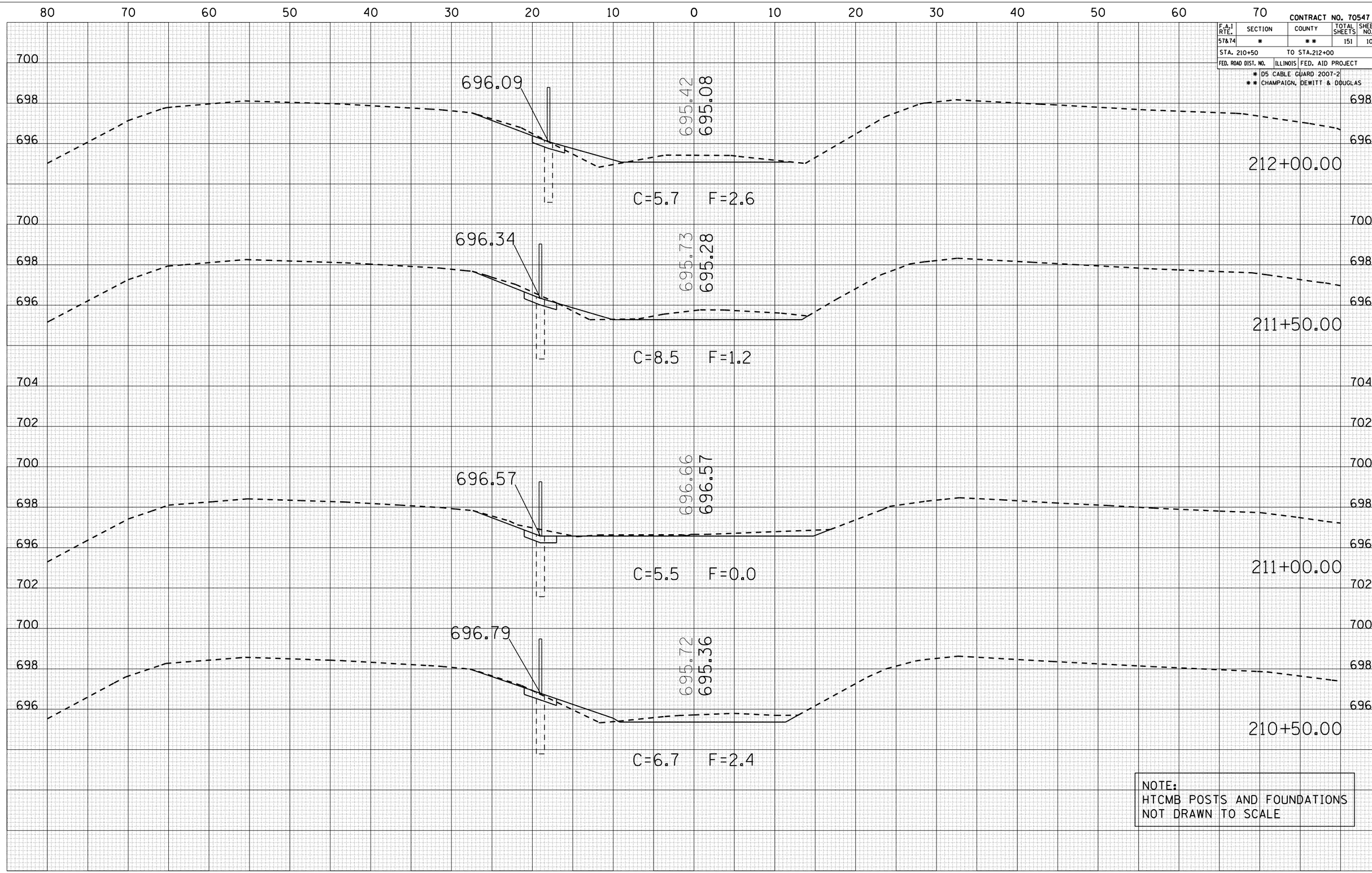

NOTE:
HTCMB POSTS AND FOUNDATIONS
NOT DRAWN TO SCALE

FINAL SURVEY	BY	DATE
SURVEYED		
PLOTTED		
TRANSFERRED		
AREAS		
AREAS CHECKED		
NOTE BOOK NO.		

ORIGINAL SURVEY	BY	DATE
SURVEYED		
PLOTTED		
TRANSFERRED		
AREAS		
AREAS CHECKED		
NOTE BOOK NO.		

PLOT DATE = 10/30/2006
FILE NAME = c:\projects\d506106 1x81\pesotum\xsdgn\xs02.dgn
PLOT SCALE = 10.5882 ' / IN.
USER NAME = phillipsjr

CROSS SECTIONS LOCATION #2 PESOTUM

CONTRACT NO. 70547

F.A.I RTE.	SECTION	COUNTY	TOTAL SHEETS	SHEET NO.
57&74	*	**	151	107

STA. 212+50 TO STA.214+00

FED. ROAD DIST. NO. | ILLINOIS | FED. AID PROJECT

* D5 CABLE GUARD 2007-2
** CHAMPAIGN, DEWITT & DOUGLAS

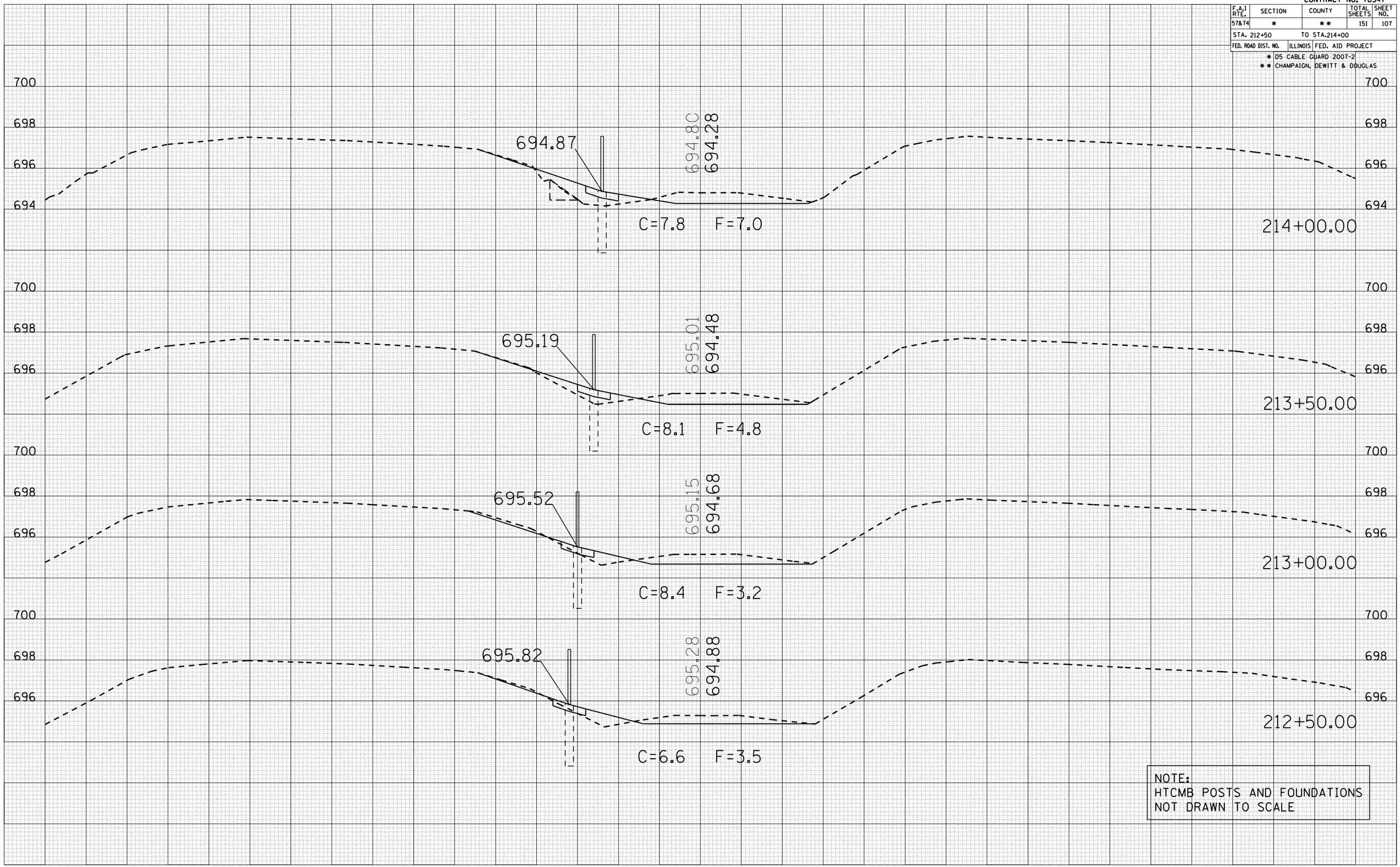

FINAL SURVEY		BY	DATE
NOTE BOOK	SURVEYED		
	PLOTTED		
	TEMPLATE		
	AREAS		
NO.	AREAS CHECKED		

ORIGINAL SURVEY		BY	DATE
	SURVEYED		
	PLOTTED		
	TEMPLATE		
	AREAS		
NO.	AREAS CHECKED		

PLOT DATE = 10/30/2006
FILE NAME = c:\projects\d506106 1x81\pesotum\xpbcr_ab57.dgn
PLOT SCALE = 10.5882 ' / IN.
USER NAME = phillipsr

CROSS SECTIONS LOCATION #2 PESOTUM

CONTRACT NO. 70547

F.A.I RTE.	SECTION	COUNTY	TOTAL SHEETS	SHEET NO.
57&74	*	**	151	108
STA. 214+50		TO STA.216+00		
FED. ROAD DIST. NO.	ILLINOIS	FED. AID PROJECT		

* D5 CABLE GUARD 2007-2
** CHAMPAIGN, DEWITT & DOUGLAS

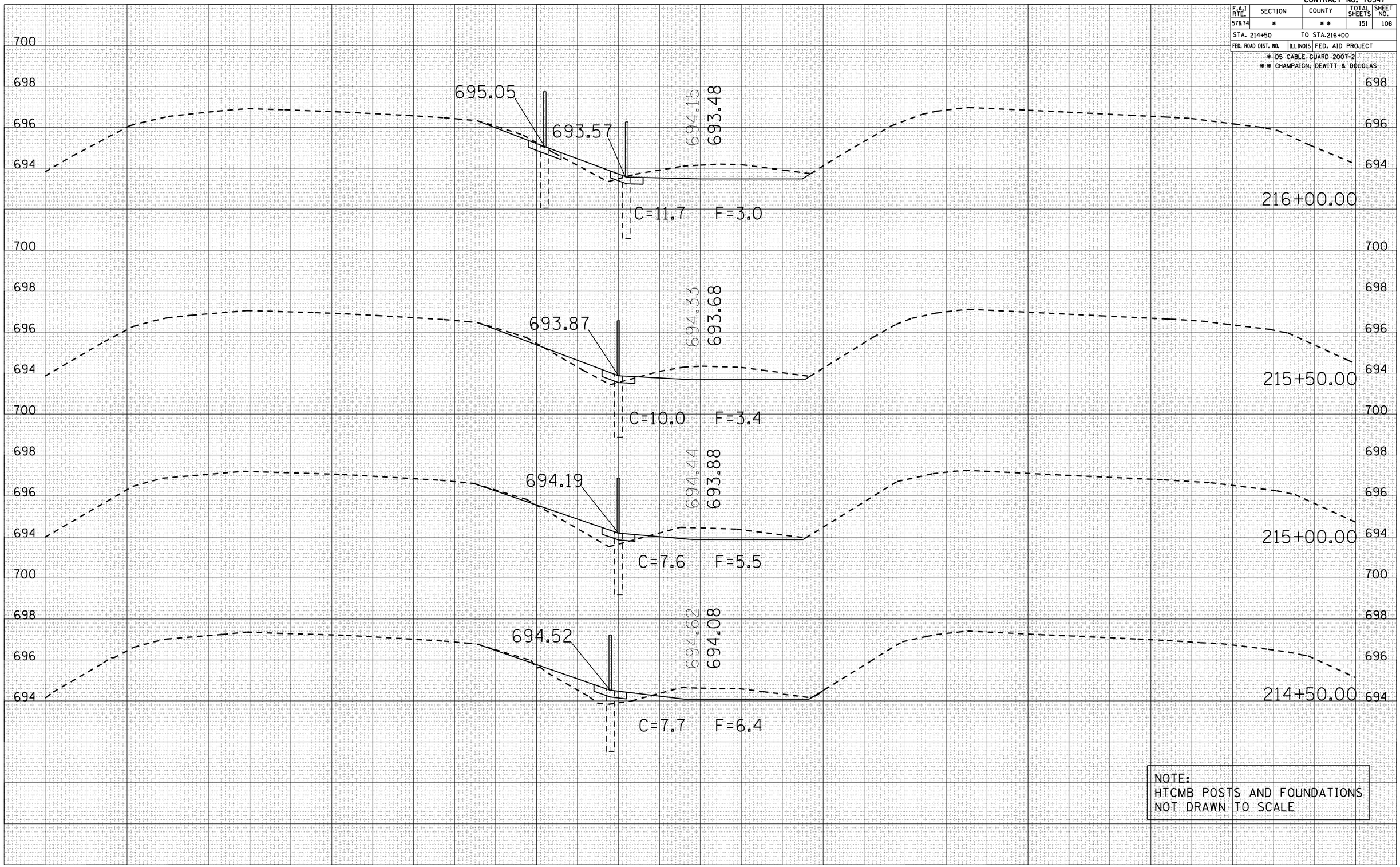

FINAL SURVEY	BY	DATE
SURVEYED		
PLOTTED		
TRAVERSE		
NOTE BOOK	AREAS	
NO.	AREAS CHECKED	

ORIGINAL SURVEY	BY	DATE
SURVEYED		
PLOTTED		
TRAVERSE		
NOTE BOOK	AREAS	
NO.	AREAS CHECKED	

PLOT DATE = 10/30/2006
FILE NAME = c:\projects\d506106 1x81\pesotum\xpbcgr ab57.dgn
PLOT SCALE = 10.5882 ' / IN.
USER NAME = phillipsjr

CROSS SECTIONS LOCATION #2 PESOTUM

CONTRACT NO. 70547

F.A.I RTE.	SECTION	COUNTY	TOTAL SHEETS	SHEET NO.
57&74	*	**	151	109
STA. 216+50		TO STA.217+50		
FED. ROAD DIST. NO.	ILLINOIS	FED. AID PROJECT		

* D5 CABLE GUARD 2007-2
** CHAMPAIGN, DEWITT & DOUGLAS

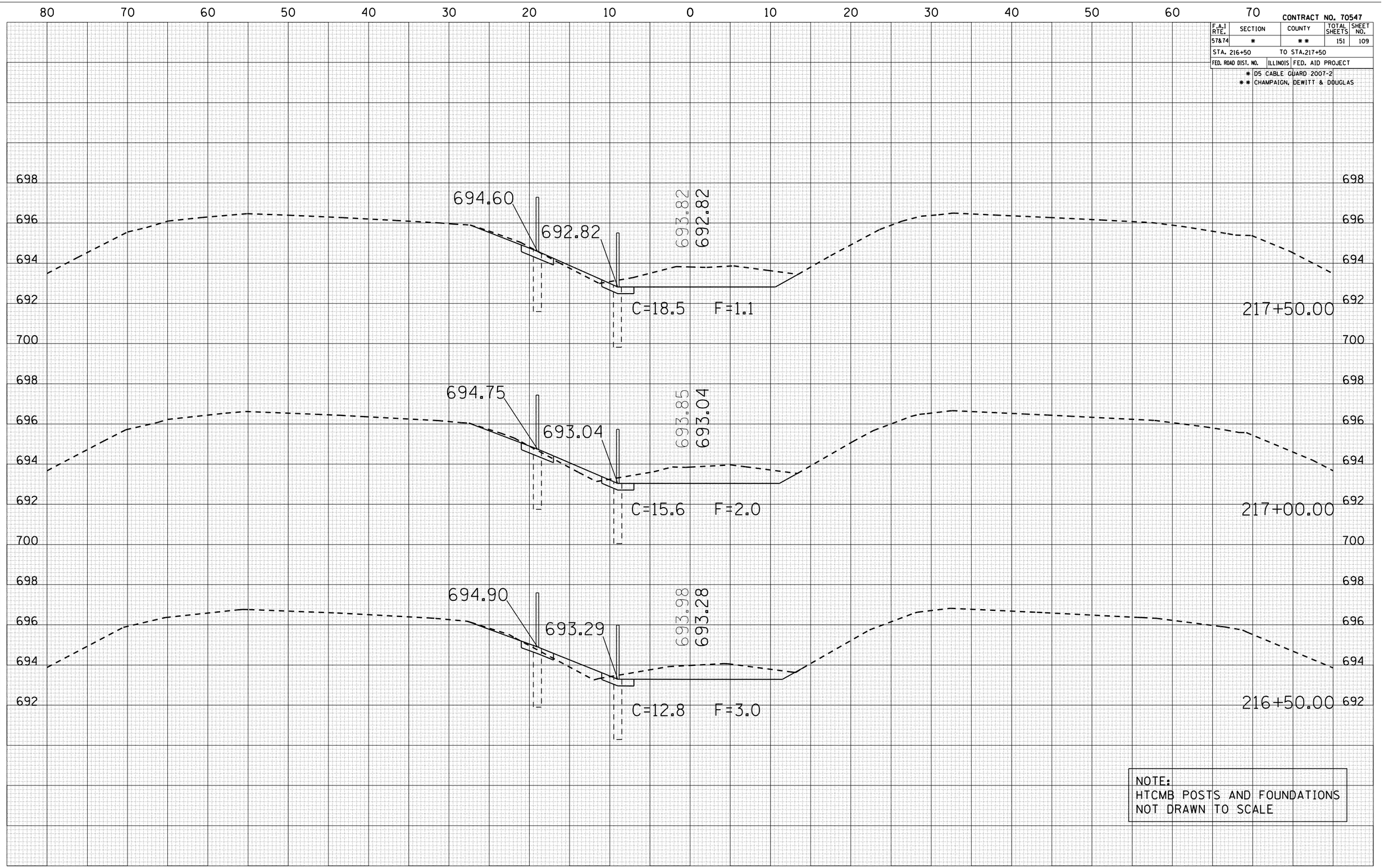

NOTE:
HTCMB POSTS AND FOUNDATIONS
NOT DRAWN TO SCALE

FINAL SURVEY	BY	DATE
SURVEYED		
PLOTTED		
TRAVERSE		
NOTE BOOK	AREAS	
NO.	AREAS CHECKED	

ORIGINAL SURVEY	BY	DATE
SURVEYED		
PLOTTED		
TRAVERSE		
NOTE BOOK	AREAS	
NO.	AREAS CHECKED	

PLOT DATE = 10/30/2006
FILE NAME = c:\projects\d506106 1x81\pesotum\xpbcr_ab57.dgn
PLOT SCALE = 10.5882 ' / IN.
USER NAME = phillipsjr

CROSS SECTIONS LOCATION #2 PESOTUM

CONTRACT NO. 70547

F.A.I RTE.	SECTION	COUNTY	TOTAL SHEETS	SHEET NO.
57&74	*	**	151	110
STA. 218+00		TO STA.219+50		
FED. ROAD DIST. NO.	ILLINOIS	FED. AID PROJECT		

* D5 CABLE GUARD 2007-2
** CHAMPAIGN, DEWITT & DOUGLAS

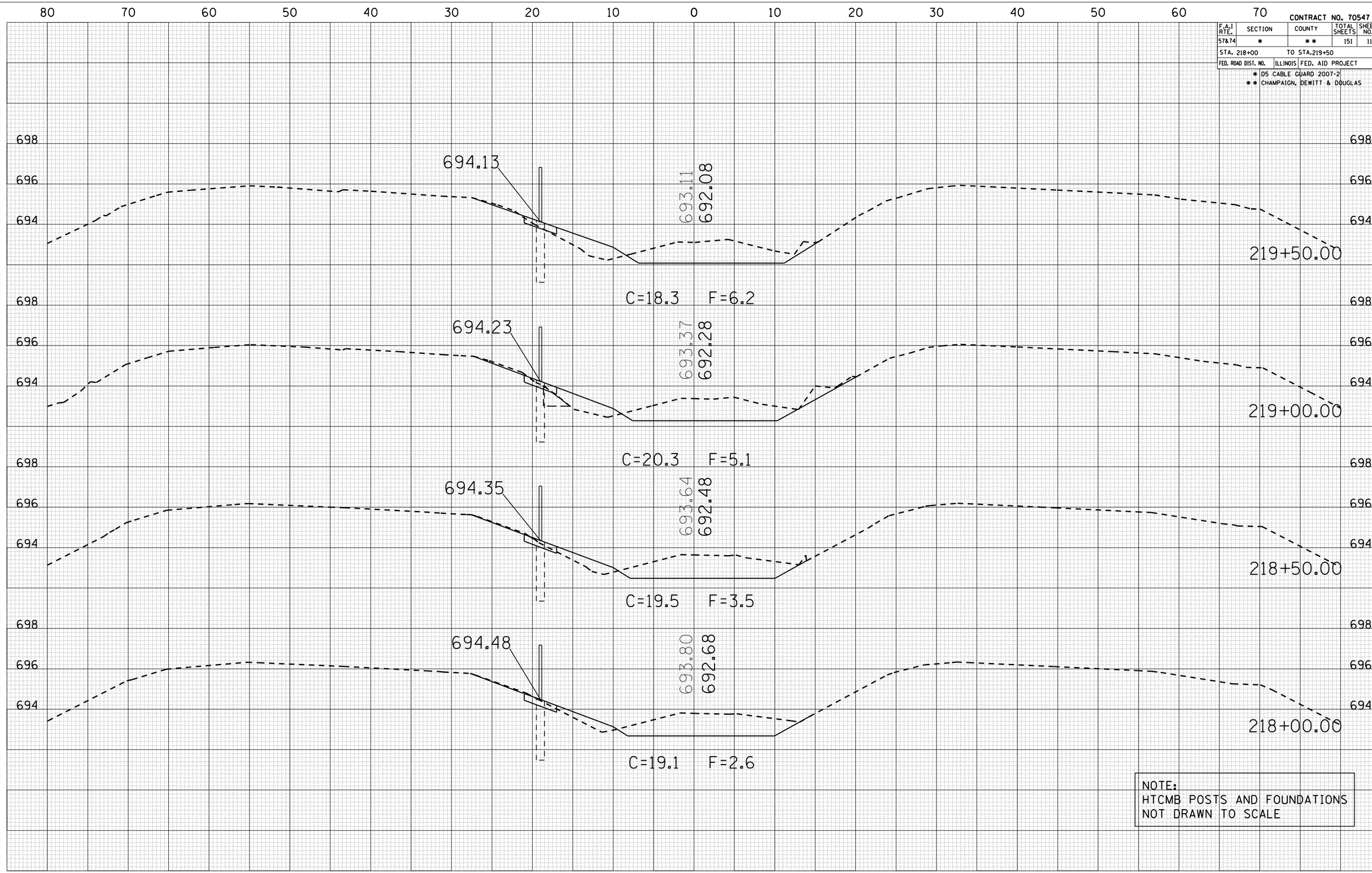

NOTE:
HTCMB POSTS AND FOUNDATIONS
NOT DRAWN TO SCALE

FINAL SURVEY	BY	DATE
SURVEYED		
PLOTTED		
TRANSFERRED		
NOTE BOOK	AREAS	
	AREAS CHECKED	
NO.		

ORIGINAL SURVEY	BY	DATE
SURVEYED		
PLOTTED		
TRANSFERRED		
NOTE BOOK	AREAS	
	AREAS CHECKED	
NO.		

PLOT DATE = 10/30/2006
FILE NAME = c:\projects\d506106 1x81\pesotum\xpbcr_ab57.dgn
PLOT SCALE = 10.5882 ' / IN.
USER NAME = phillipsr

CROSS SECTIONS LOCATION #2 PESOTUM

CONTRACT NO. 70547

F.A.I RTE.	SECTION	COUNTY	TOTAL SHEETS	SHEET NO.
57&74	*	**	151	111
STA. 220+00		TO STA.221+50		
FED. ROAD DIST. NO.	ILLINOIS	FED. AID PROJECT		

* D5 CABLE GUARD 2007-2
** CHAMPAIGN, DEWITT & DOUGLAS

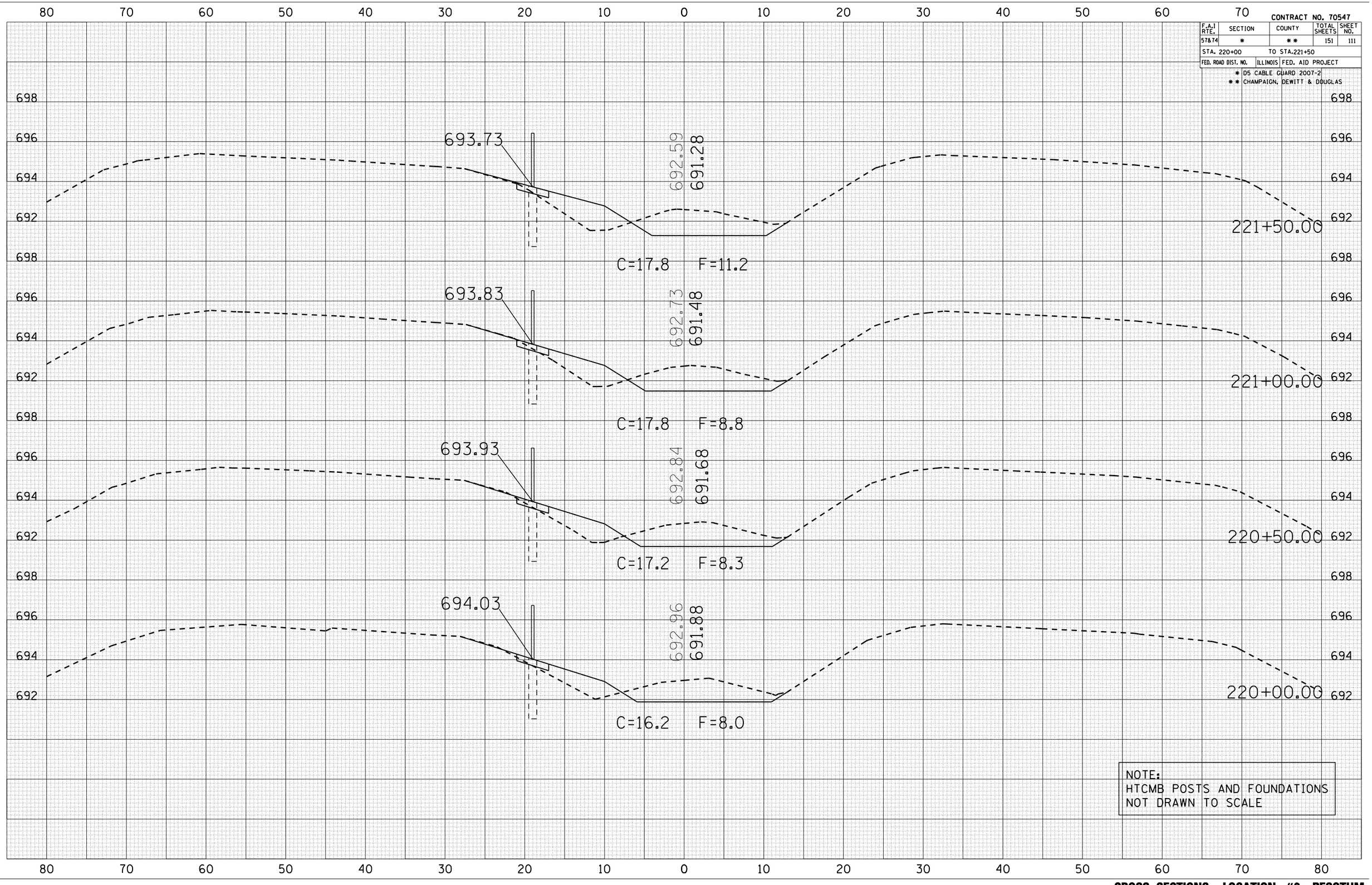

FINAL SURVEY		BY	DATE
NOTE BOOK	SURVEYED		
	PLOTTED		
	TEMPLATE		
	AREAS		
NO.	AREAS CHECKED		

ORIGINAL SURVEY		BY	DATE
	SURVEYED		
	PLOTTED		
	TEMPLATE		
	AREAS		
NO.	AREAS CHECKED		

PLOT DATE = 10/30/2006
FILE NAME = c:\projects\d506186 i-81\pesotum\xsbgr.dgn
PLOT SCALE = 10.5682 ' / IN.
USER NAME = phillipsjr

CROSS SECTIONS LOCATION #2 PESOTUM

CONTRACT NO. 70547

F.A.I RTE.	SECTION	COUNTY	TOTAL SHEETS	SHEET NO.
57&74	*	**	151	112
STA. 222+00		TO STA.223+00		
FED. ROAD DIST. NO.	ILLINOIS	FED. AID PROJECT		

* D5 CABLE GUARD 2007-2
** CHAMPAIGN, DEWITT & DOUGLAS

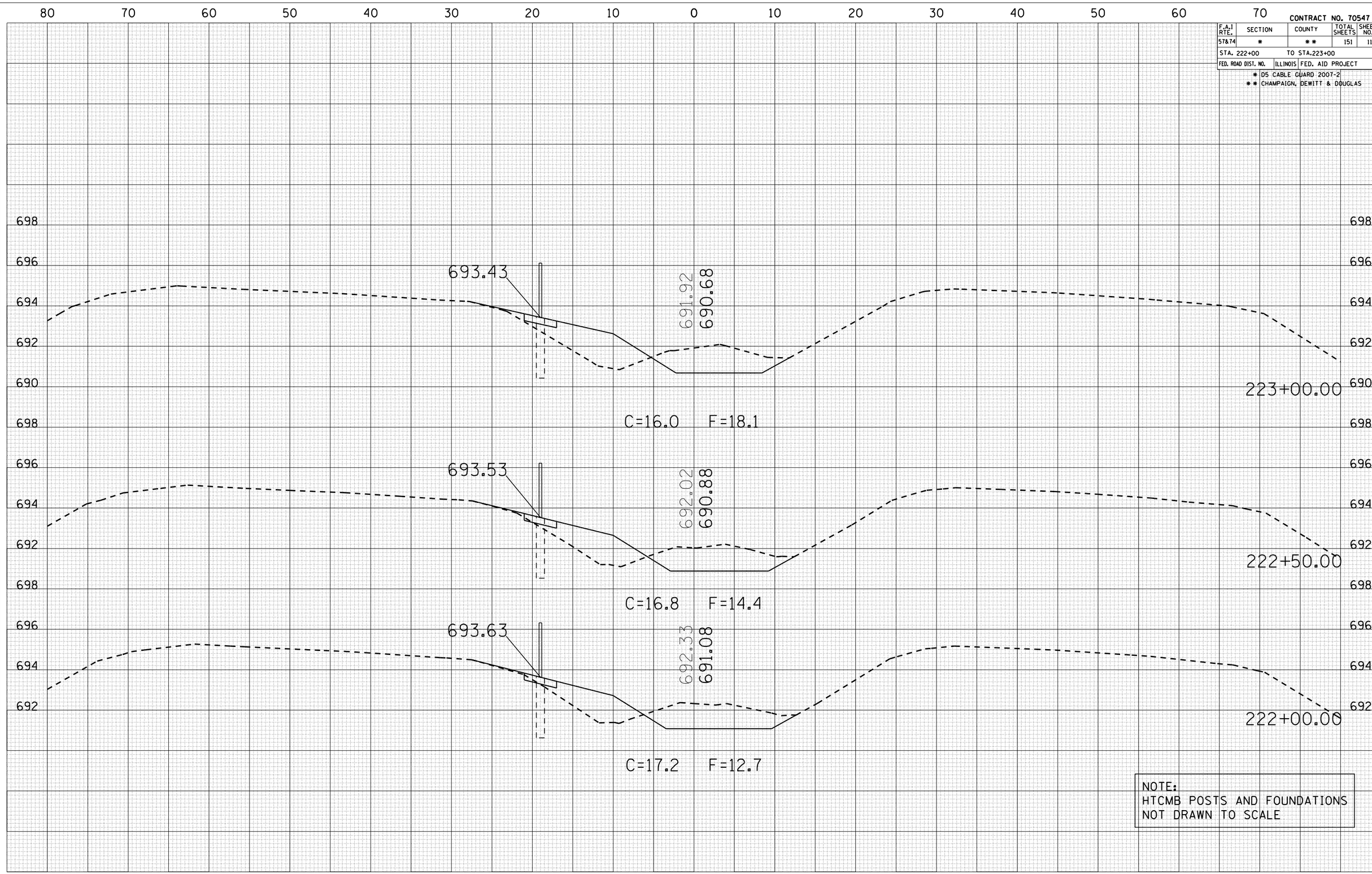

NOTE:
HTCMB POSTS AND FOUNDATIONS
NOT DRAWN TO SCALE

FINAL SURVEY	BY	DATE
SURVEYED		
PLOTTED		
TRAVERSE		
AREAS		
AREAS CHECKED		
NOTE BOOK NO.		

ORIGINAL SURVEY	BY	DATE
SURVEYED		
PLOTTED		
TRAVERSE		
AREAS		
AREAS CHECKED		
NOTE BOOK NO.		

PLOT DATE = 10/30/2006
FILE NAME = c:\projects\d506106 1x81\pesotum\xsdgn\xs02.dgn
PLOT SCALE = 10.5882 ' / IN.
USER NAME = phillipsjr

CROSS SECTIONS LOCATION #2 PESOTUM

CONTRACT NO. 70547

F.A.I RTE.	SECTION	COUNTY	TOTAL SHEETS	SHEET NO.
57&74	*	**	151	113
STA. 223+50		TO STA.224+50		
FED. ROAD DIST. NO.	ILLINOIS	FED. AID PROJECT		

* D5 CABLE GUARD 2007-2
** CHAMPAIGN, DEWITT & DOUGLAS

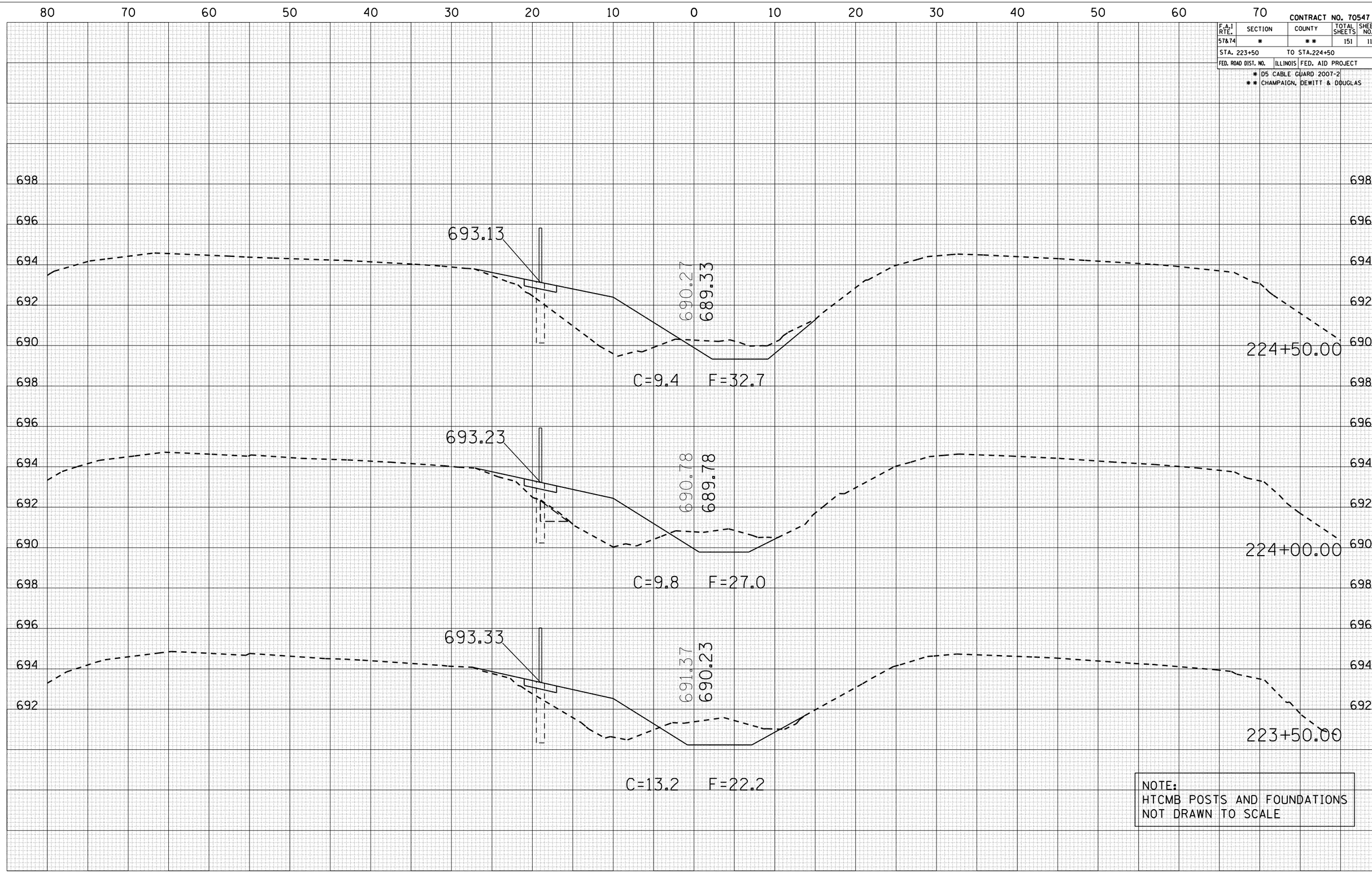

NOTE:
HTCMB POSTS AND FOUNDATIONS
NOT DRAWN TO SCALE

FINAL SURVEY	BY	DATE
SURVEYED		
PLOTTED		
NOTE BOOK TRANSFERRED		
AREAS		
AREAS CHECKED		
NO.		

ORIGINAL SURVEY	BY	DATE
SURVEYED		
PLOTTED		
NOTE BOOK TRANSFERRED		
AREAS		
AREAS CHECKED		
NO.		

PLOT DATE = 10/30/2006
FILE NAME = c:\projects\d506106 1x81\pesotum\xpbcgr ab57.dgn
PLOT SCALE = 10.5882 ' / IN.
USER NAME = phillipsjr

CROSS SECTIONS LOCATION #2 PESOTUM

CONTRACT NO. 70547

F.A.I RTE.	SECTION	COUNTY	TOTAL SHEETS	SHEET NO.
57&74	*	**	151	114
STA. 225+00		TO STA.226+00		
FED. ROAD DIST. NO.	ILLINOIS	FED. AID PROJECT		

* D5 CABLE GUARD 2007-2
** CHAMPAIGN, DEWITT & DOUGLAS

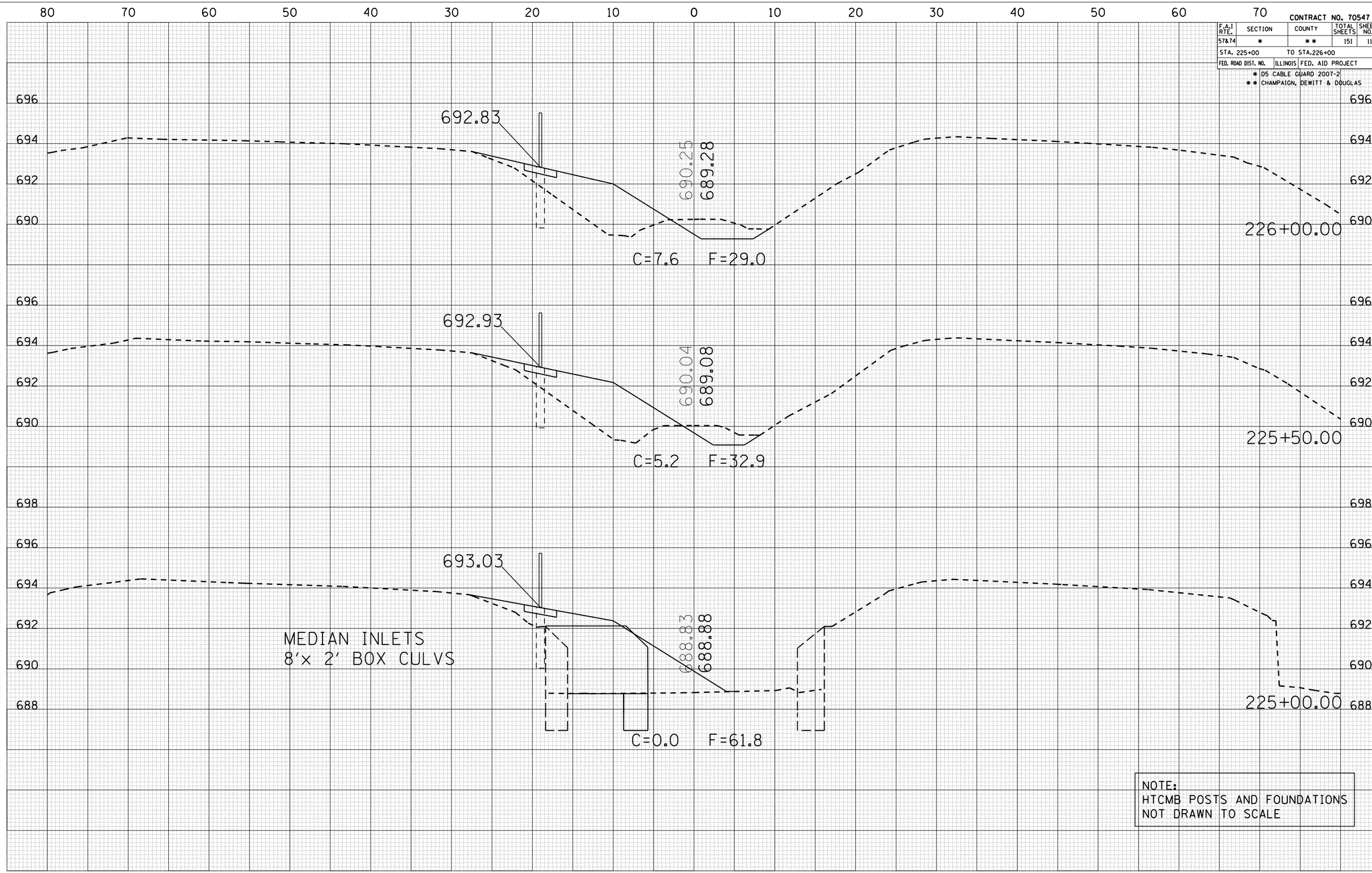

NOTE:
HTCMB POSTS AND FOUNDATIONS
NOT DRAWN TO SCALE

FINAL SURVEY	BY	DATE
SURVEYED		
PLOTTED		
TRAVERSE		
NOTE BOOK	AREAS	
	AREAS CHECKED	
NO.		

ORIGINAL SURVEY	BY	DATE
SURVEYED		
PLOTTED		
TRAVERSE		
NOTE BOOK	AREAS	
	AREAS CHECKED	
NO.		

PLOT DATE = 10/30/2006
FILE NAME = c:\projects\d506106 1x81\pesotum\xsdgn\xs57-2.dgn
PLOT SCALE = 10.5882 ' / IN.
USER NAME = phillipsr

CROSS SECTIONS LOCATION #2 PESOTUM

CONTRACT NO. 70547

F.A.I RTE.	SECTION	COUNTY	TOTAL SHEETS	SHEET NO.
57&74	*	**	151	115
STA. 226+50		TO STA.227+50		
FED. ROAD DIST. NO.	ILLINOIS	FED. AID PROJECT		

* D5 CABLE GUARD 2007-2
** CHAMPAIGN, DEWITT & DOUGLAS

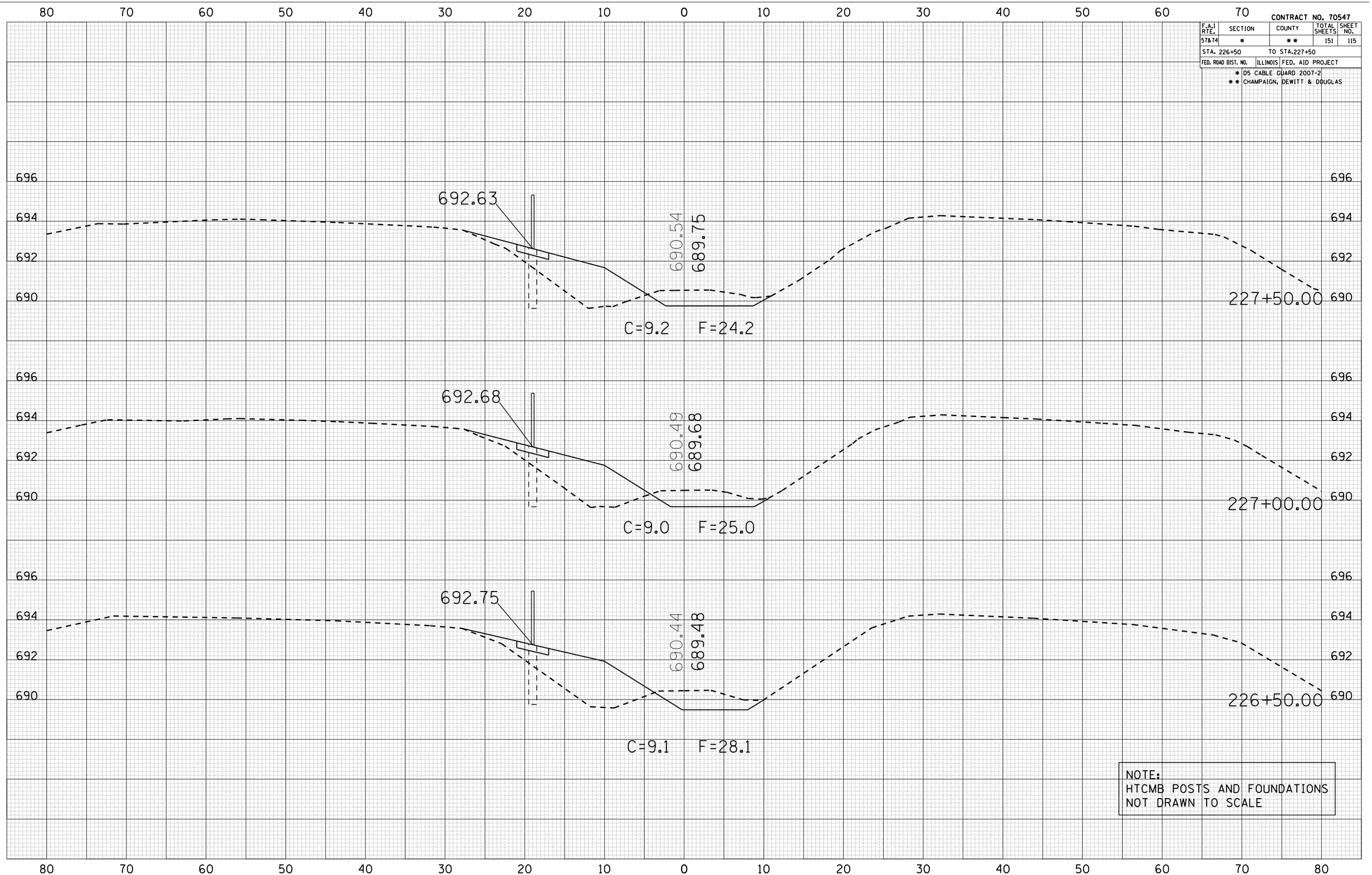

NOTE:
HTCMB POSTS AND FOUNDATIONS
NOT DRAWN TO SCALE

FINAL SURVEY	BY	DATE
SURVEYED		
PLOTTED		
TRAVERSE		
NOTE BOOK		
AREAS		
NO.	AREAS CHECKED	

ORIGINAL SURVEY	BY	DATE
SURVEYED		
PLOTTED		
TRAVERSE		
NOTE BOOK		
AREAS		
NO.	AREAS CHECKED	

PLOT DATE = 10/30/2006
FILE NAME = c:\projects\d506186 (v8)\pesotum\xsec d57-74.dgn
PLOT SCALE = 10.5882 ' / IN.
USER NAME = phillipsjr

CROSS SECTIONS LOCATION #2 PESOTUM

CONTRACT NO. 70547

F.A.I RTE.	SECTION	COUNTY	TOTAL SHEETS	SHEET NO.
57&74	*	**	151	116
STA. 228+00		TO STA.229+50		
FED. ROAD DIST. NO.	ILLINOIS	FED. AID PROJECT		

* D5 CABLE GUARD 2007-2
** CHAMPAIGN, DEWITT & DOUGLAS

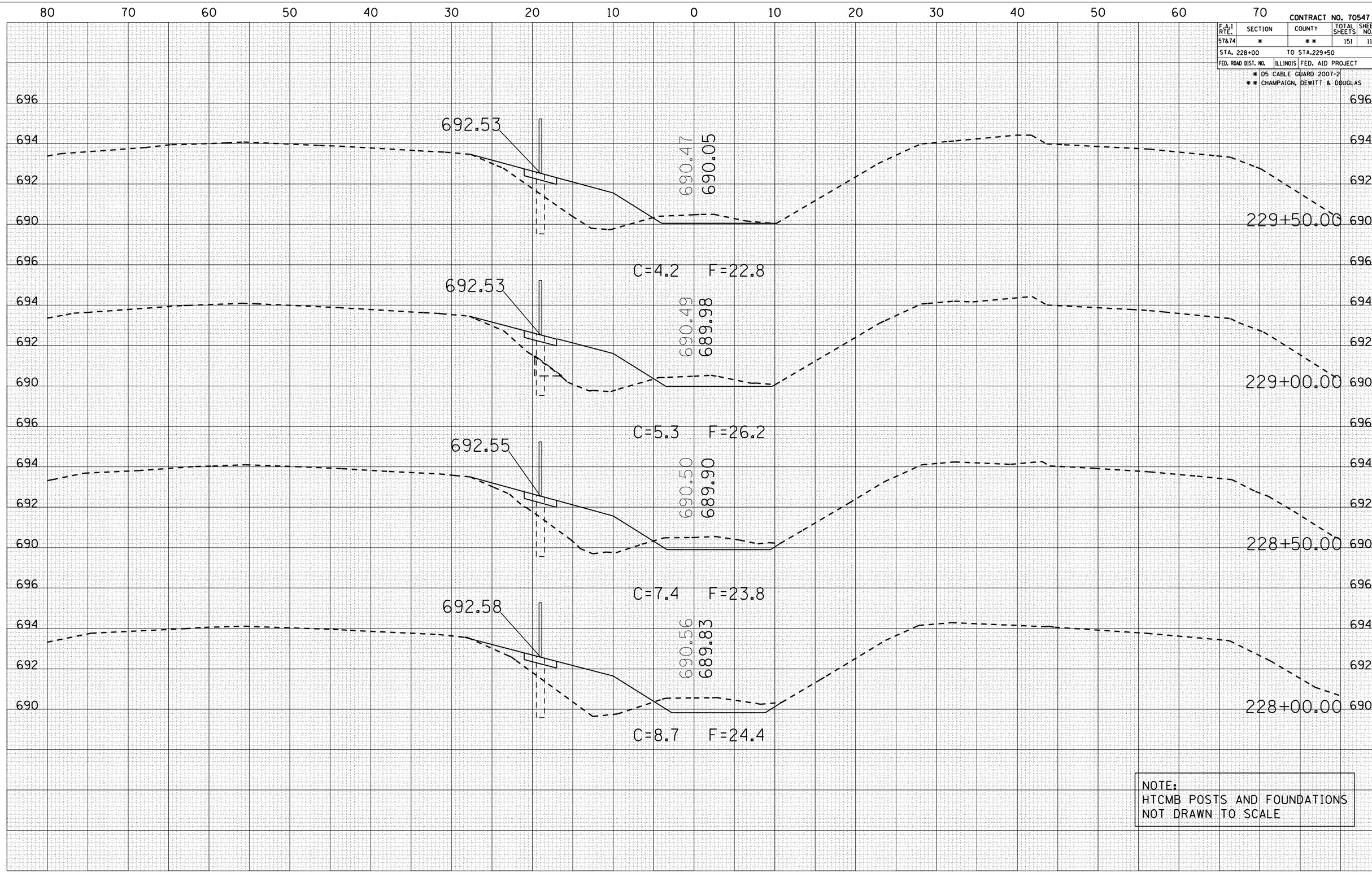

NOTE:
HTCMB POSTS AND FOUNDATIONS
NOT DRAWN TO SCALE

FINAL SURVEY	BY	DATE
SURVEYED		
PLOTTED		
TRAVERSE		
NOTE BOOK		
AREAS		
NO. AREAS CHECKED		

ORIGINAL SURVEY	BY	DATE
SURVEYED		
PLOTTED		
TRAVERSE		
NOTE BOOK		
AREAS		
NO. AREAS CHECKED		

PLOT DATE = 10/30/2006
FILE NAME = c:\projects\d506106 1x81\pesotum\xsdgn\xs57a.dgn
PLOT SCALE = 10.5882 ' / IN.
USER NAME = phillipsjr

CROSS SECTIONS LOCATION #2 PESOTUM

CONTRACT NO. 70547

F.A.I RTE.	SECTION	COUNTY	TOTAL SHEETS	SHEET NO.
57&74	*	**	151	117
STA. 230+00		TO STA.231+50		
FED. ROAD DIST. NO.	ILLINOIS	FED. AID PROJECT		

* D5 CABLE GUARD 2007-2
** CHAMPAIGN, DEWITT & DOUGLAS

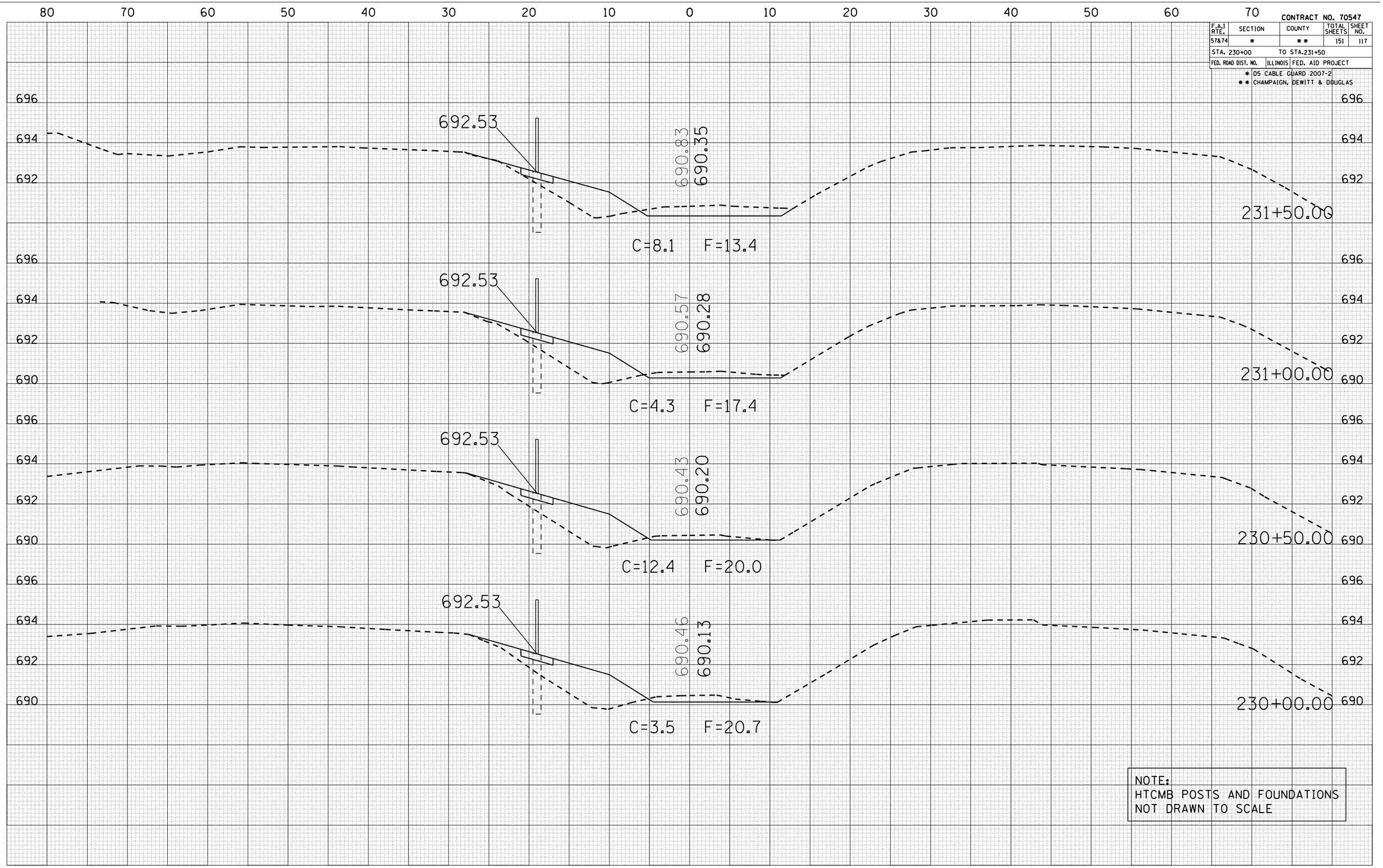

FINAL SURVEY		BY	DATE
NOTE BOOK	SURVEYED		
	PLOTTED		
	TRANSFERRED		
	AREAS		
NO.	AREAS CHECKED		

ORIGINAL SURVEY		BY	DATE
	SURVEYED		
	PLOTTED		
	TRANSFERRED		
	AREAS		
NO.	AREAS CHECKED		

PLOT DATE = 10/30/2006
FILE NAME = c:\projects\d506106 1x81\pesotum\xsdgn\xs57a.dgn
PLOT SCALE = 10.5882 ' / IN.
USER NAME = phillipsjr

CROSS SECTIONS LOCATION #2 PESOTUM

CONTRACT NO. 70547

F.A.I RTE.	SECTION	COUNTY	TOTAL SHEETS	SHEET NO.
57&74	*	**	151	118
STA. 232+00		TO STA.233+00		
FED. ROAD DIST. NO.	ILLINOIS	FED. AID PROJECT		

* D5 CABLE GUARD 2007-2
** CHAMPAIGN, DEWITT & DOUGLAS

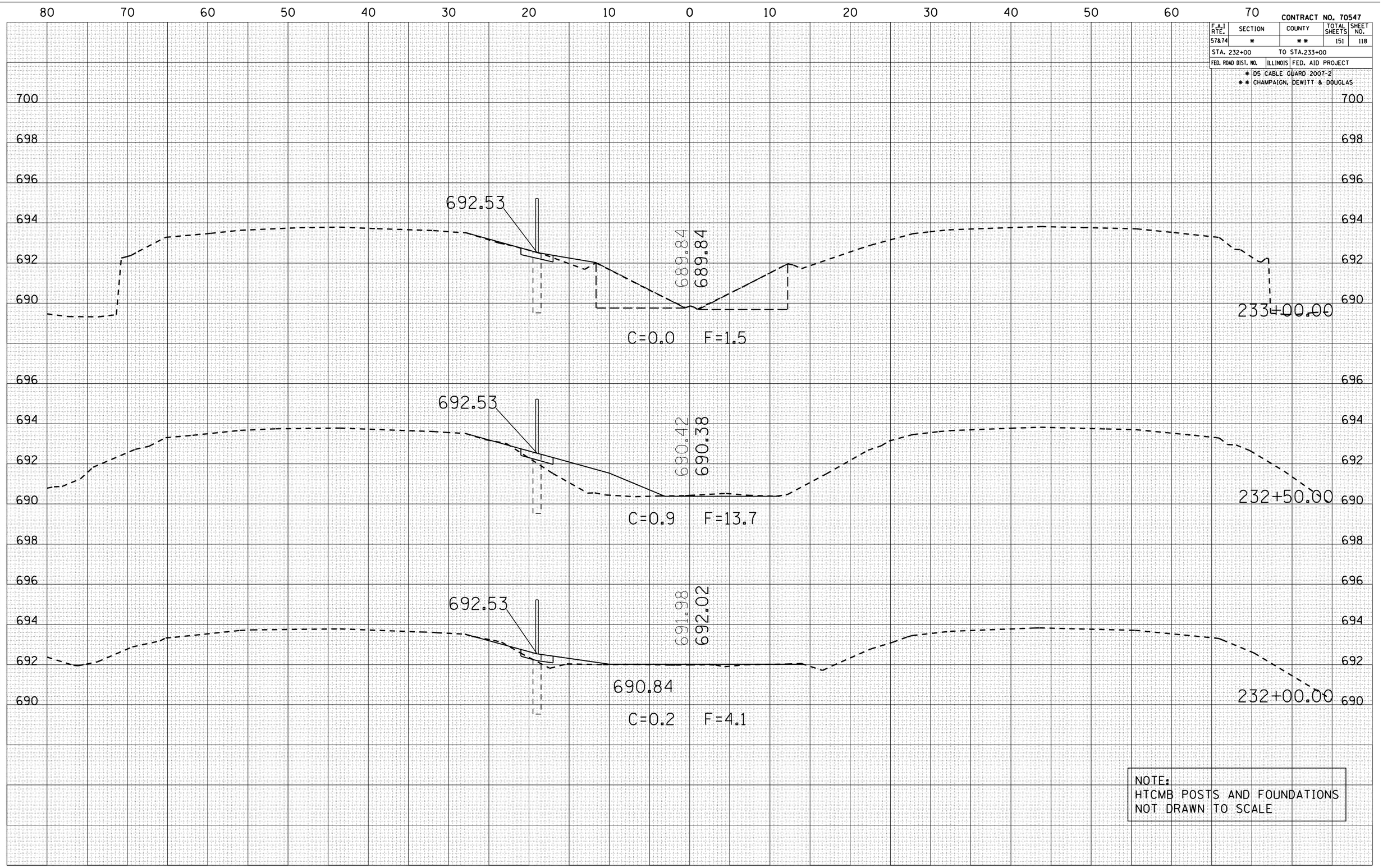

FINAL SURVEY		BY	DATE
NOTE BOOK	SURVEYED		
	PLOTTED		
	TEMPLATE		
	AREAS		
NO.	AREAS CHECKED		

ORIGINAL SURVEY		BY	DATE
	SURVEYED		
	PLOTTED		
	TEMPLATE		
	AREAS		
NO.	AREAS CHECKED		

PLOT DATE = 10/30/2006
FILE NAME = c:\projects\d506106 ic81\pesotum\xsdgn\xs57a.dgn
PLOT SCALE = 10.5882 ' / IN.
USER NAME = phillipsjr

CROSS SECTIONS LOCATION #2 PESOTUM

CONTRACT NO. 70547

F.A.I RTE.	SECTION	COUNTY	TOTAL SHEETS	SHEET NO.
57&74	*	**	151	119
STA. 233+50		TO STA.234+50		
FED. ROAD DIST. NO.	ILLINOIS	FED. AID PROJECT		

* D5 CABLE GUARD 2007-2
** CHAMPAIGN, DEWITT & DOUGLAS

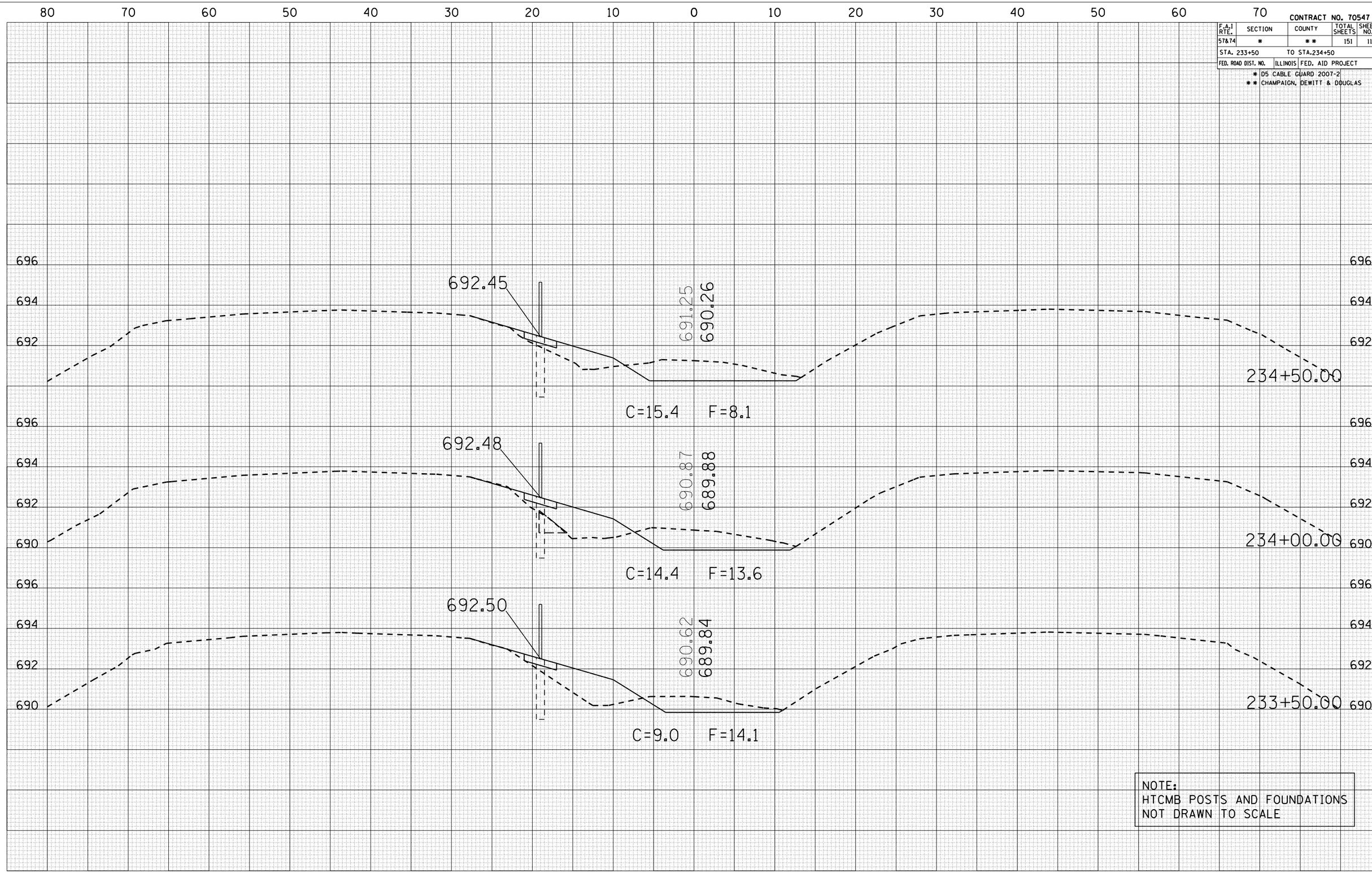

FINAL SURVEY		BY	DATE
NOTE BOOK	SURVEYED		
	PLOTTED		
	TEMPLATE		
	AREAS		
NO.	AREAS CHECKED		

ORIGINAL SURVEY		BY	DATE
	SURVEYED		
	PLOTTED		
	TEMPLATE		
	AREAS		
NO.	AREAS CHECKED		

PLOT DATE = 10/30/2006
FILE NAME = c:\projects\d506106 1x81\pesotum\xsdgn\xs57a.dgn
PLOT SCALE = 10.5882 ' / IN.
USER NAME = phillipsr

CROSS SECTIONS LOCATION #2 PESOTUM

CONTRACT NO. 70547

F.A.I RTE.	SECTION	COUNTY	TOTAL SHEETS	SHEET NO.
57&74	*	**	151	120
STA. 235+00		TO STA.236+50		
FED. ROAD DIST. NO.	ILLINOIS	FED. AID PROJECT		

* D5 CABLE GUARD 2007-2
** CHAMPAIGN, DEWITT & DOUGLAS

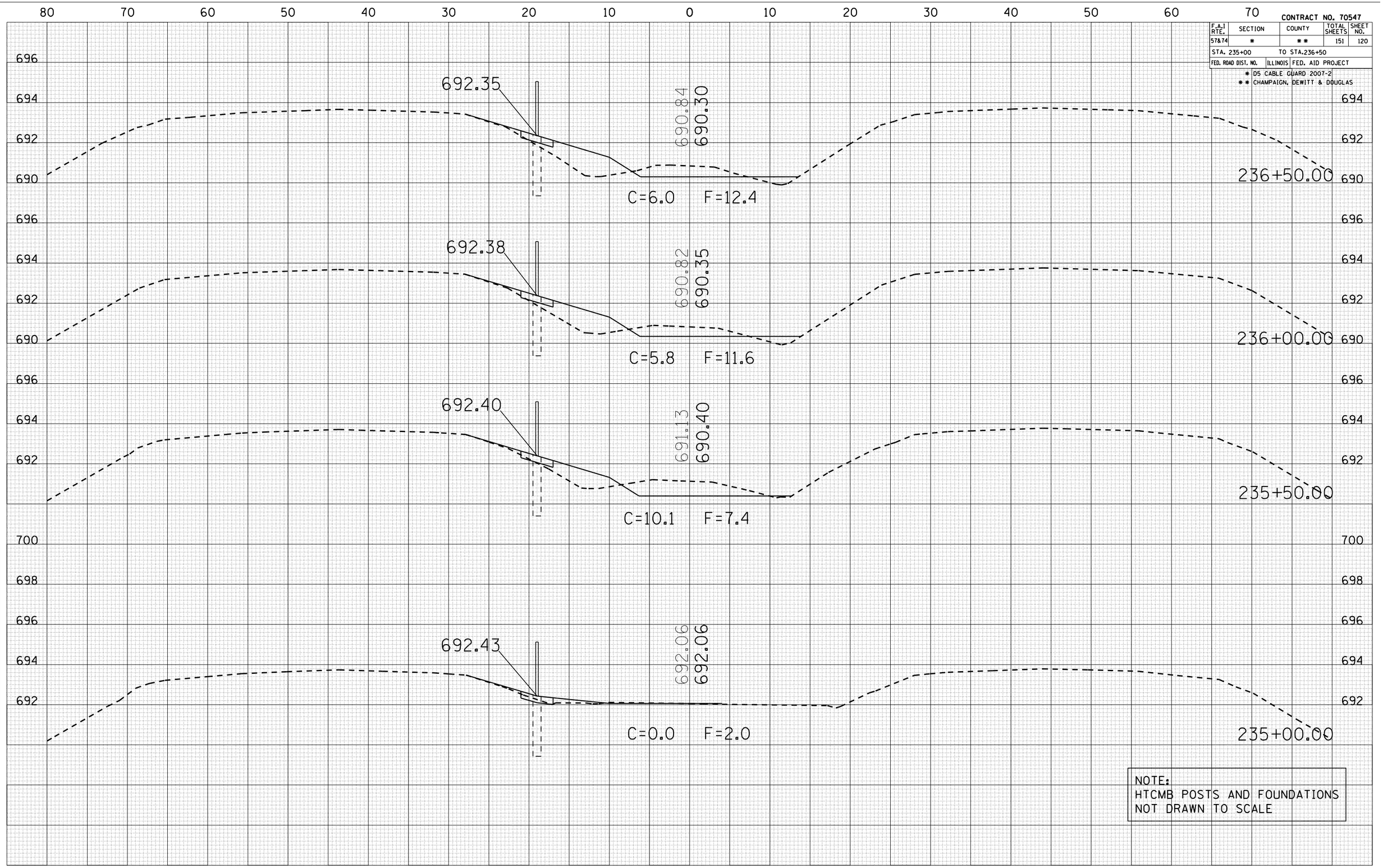

FINAL SURVEY	BY	DATE
SURVEYED		
PLOTTED		
TRAVERSE		
NOTE BOOK	AREAS	
NO.	AREAS CHECKED	

ORIGINAL SURVEY	BY	DATE
SURVEYED		
PLOTTED		
TRAVERSE		
NOTE BOOK	AREAS	
NO.	AREAS CHECKED	

PLOT DATE = 10/30/2006
FILE NAME = c:\projects\d506106 1x01\pesotum\xpbgr ab57xs.dgn
PLOT SCALE = 10.5882 ' / IN.
USER NAME = phillipsjr

CROSS SECTIONS LOCATION #2 PESOTUM

CONTRACT NO. 70547

F.A.I RTE.	SECTION	COUNTY	TOTAL SHEETS	SHEET NO.
57&74	*	**	151	121
STA. 237+00		TO STA.238+50		
FED. ROAD DIST. NO.	ILLINOIS	FED. AID PROJECT		

* D5 CABLE GUARD 2007-2
** CHAMPAIGN, DEWITT & DOUGLAS

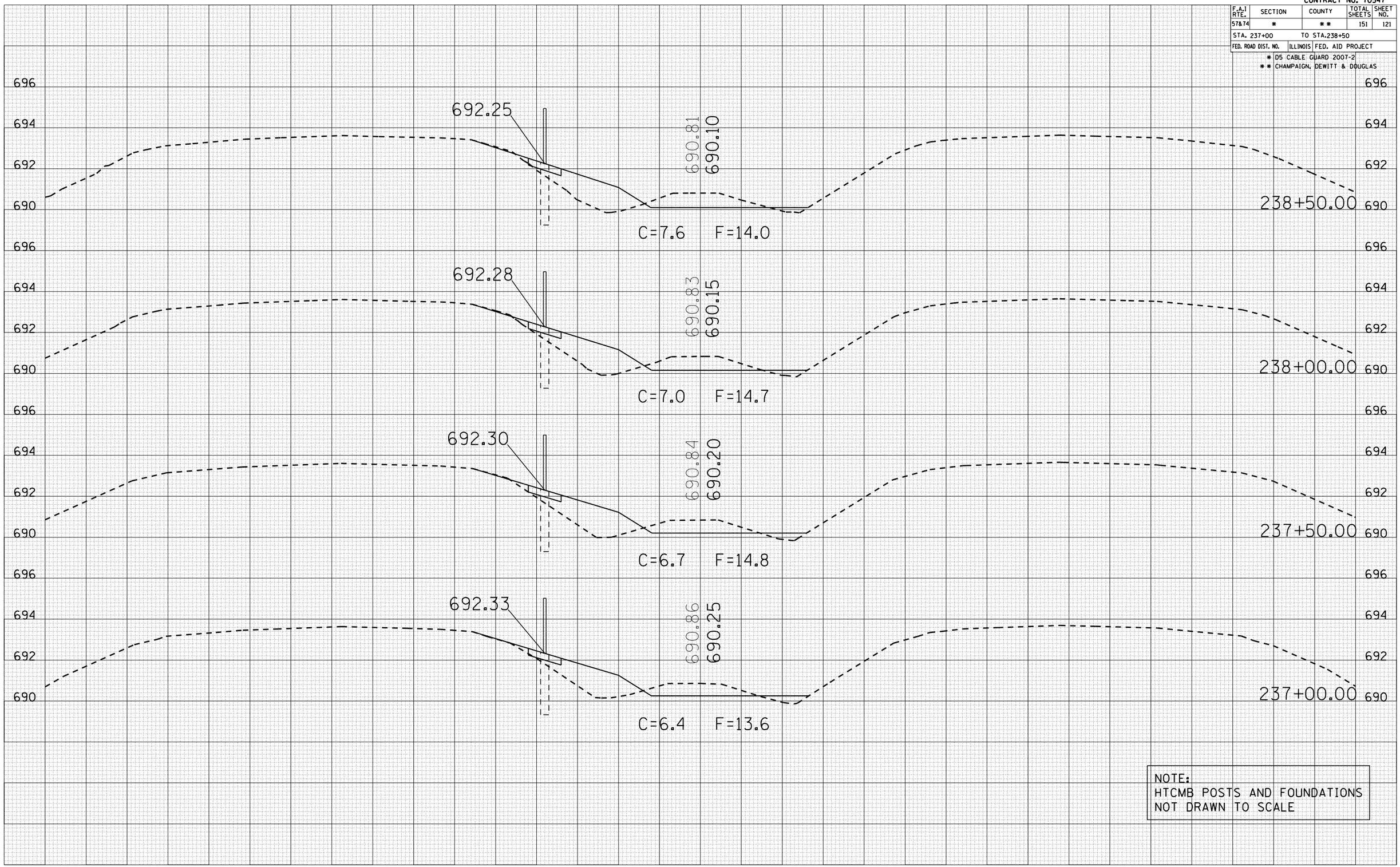

FINAL SURVEY		BY	DATE
NOTE BOOK	SURVEYED		
	PLOTTED		
	TEMPLATE		
	AREAS		
NO.	AREAS CHECKED		

ORIGINAL SURVEY		BY	DATE
	SURVEYED		
	PLOTTED		
	TEMPLATE		
	AREAS		
NO.	AREAS CHECKED		

PLOT DATE = 10/30/2006
FILE NAME = c:\projects\d506106 1x81\pesotum\xsdgn\xs57-xs01.dgn
PLOT SCALE = 10.5882 ' / IN.
USER NAME = phillipsjr

CROSS SECTIONS LOCATION #2 PESOTUM

CONTRACT NO. 70547

F.A.I RTE.	SECTION	COUNTY	TOTAL SHEETS	SHEET NO.
57&74	*	**	151	122
STA. 239+00		TO STA.240+00		
FED. ROAD DIST. NO.	ILLINOIS	FED. AID PROJECT		

* D5 CABLE GUARD 2007-2
** CHAMPAIGN, DEWITT & DOUGLAS

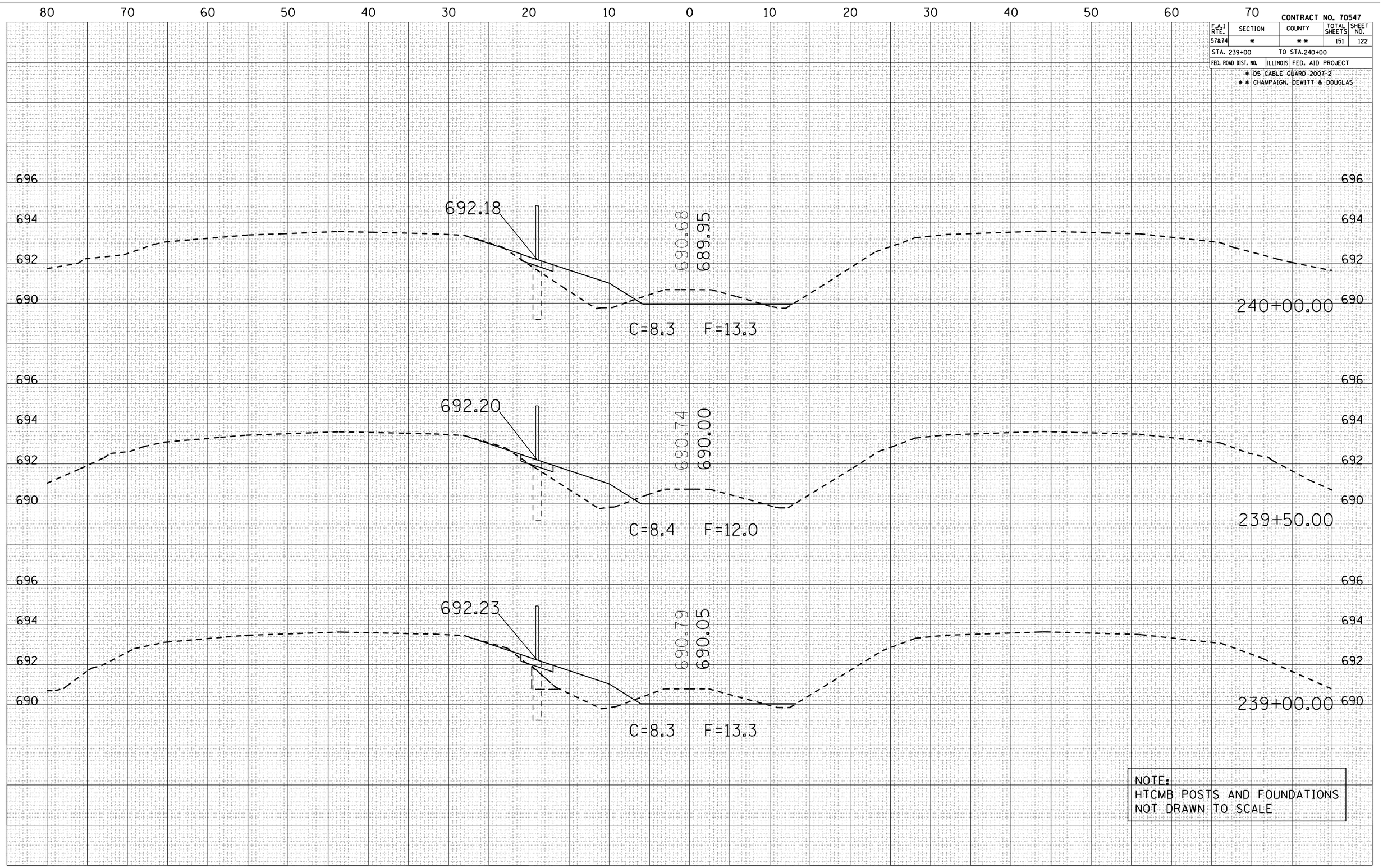

NOTE:
HTCMB POSTS AND FOUNDATIONS
NOT DRAWN TO SCALE

FINAL SURVEY	BY	DATE
SURVEYED		
PLOTTED		
TRANSFERRED		
NOTE BOOK	AREAS	
NO.	AREAS CHECKED	

ORIGINAL SURVEY	BY	DATE
SURVEYED		
PLOTTED		
TRANSFERRED		
NOTE BOOK	AREAS	
NO.	AREAS CHECKED	

PLOT DATE = 10/30/2006
FILE NAME = c:\projects\d506106 1x81\pesotum\xsbgr_at57&74.dgn
PLOT SCALE = 10.5882 ' / IN.
USER NAME = phillipsjr

CROSS SECTIONS LOCATION #2 PESOTUM

CONTRACT NO. 70547

F.A.I RTE.	SECTION	COUNTY	TOTAL SHEETS	SHEET NO.
57&74	*	**	151	123
STA. 240+50		TO STA.241+50		
FED. ROAD DIST. NO.	ILLINOIS	FED. AID PROJECT		

* D5 CABLE GUARD 2007-2
** CHAMPAIGN, DEWITT & DOUGLAS

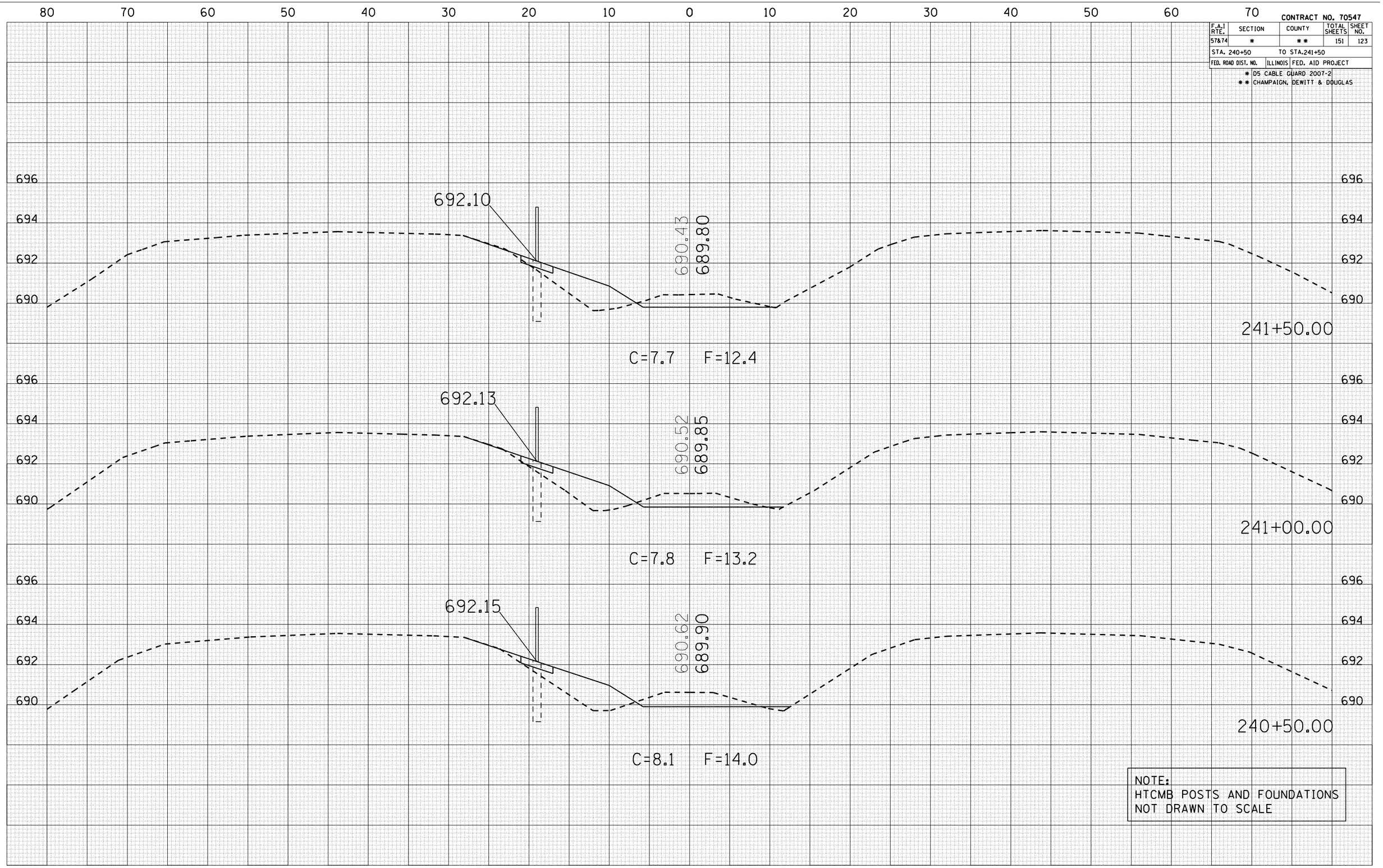

NOTE:
HTCMB POSTS AND FOUNDATIONS
NOT DRAWN TO SCALE

FINAL SURVEY	BY	DATE
SURVEYED		
PLOTTED		
TRANSFERRED		
NOTE BOOK	AREAS	
NO.	AREAS CHECKED	

ORIGINAL SURVEY	BY	DATE
SURVEYED		
PLOTTED		
TRANSFERRED		
	AREAS	
NO.	AREAS CHECKED	

PLOT DATE = 10/30/2006
FILE NAME = c:\projects\d506106 1x81\pesotum\xsbgr ab57.dgn
PLOT SCALE = 10.5882 ' / IN.
USER NAME = phillipsjr

CROSS SECTIONS LOCATION #2 PESOTUM

CONTRACT NO. 70547

F.A.I RTE.	SECTION	COUNTY	TOTAL SHEETS	SHEET NO.
57&74	*	**	151	124
STA. 242+00		TO STA.243+00		
FED. ROAD DIST. NO.	ILLINOIS	FED. AID PROJECT		

* D5 CABLE GUARD 2007-2
** CHAMPAIGN, DEWITT & DOUGLAS

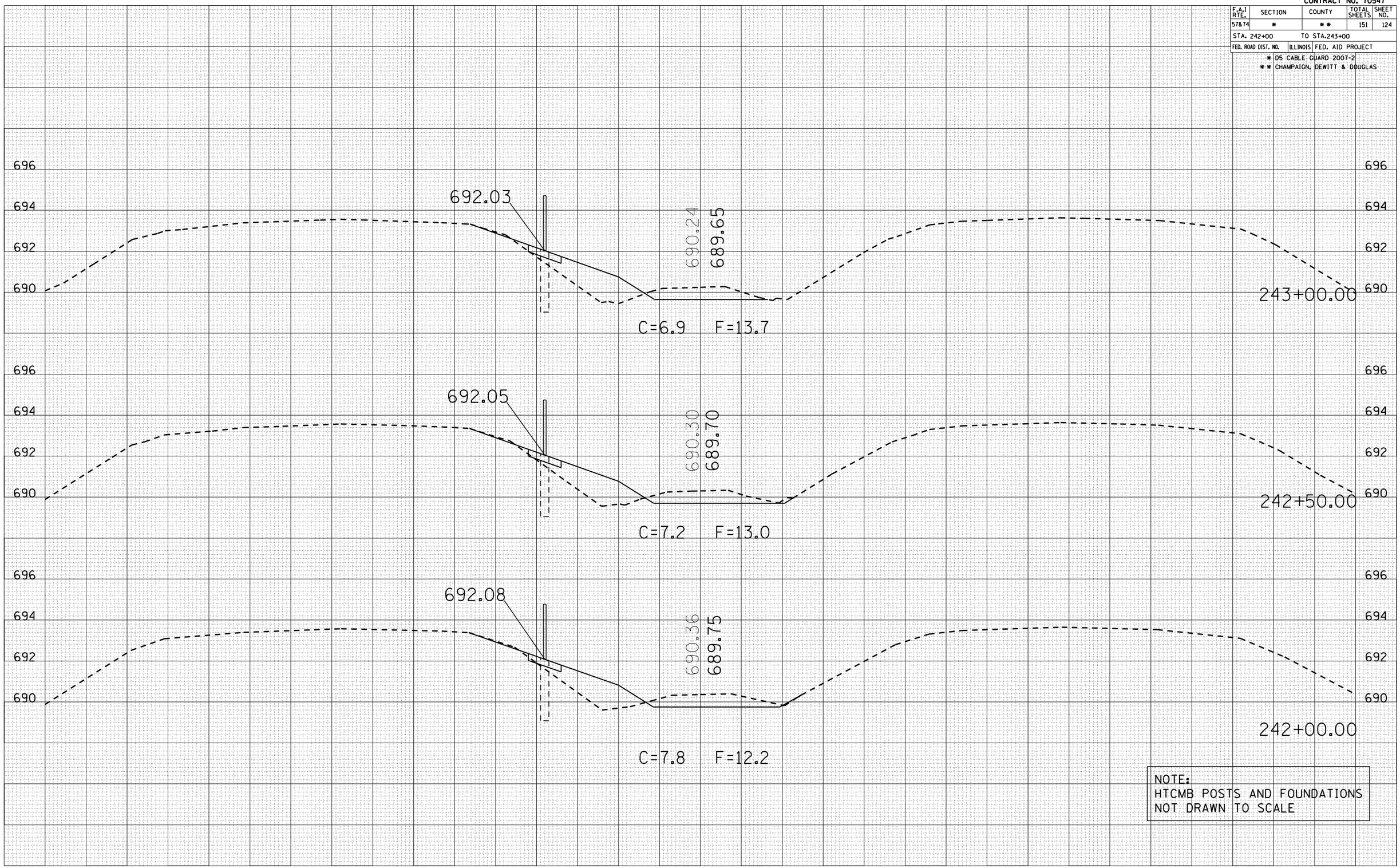

NOTE:
HTCMB POSTS AND FOUNDATIONS
NOT DRAWN TO SCALE

FINAL SURVEY	BY	DATE
SURVEYED		
PLOTTED		
TRAVERSE		
NOTE BOOK	AREAS	
NO.	AREAS CHECKED	

ORIGINAL SURVEY	BY	DATE
SURVEYED		
PLOTTED		
TRAVERSE		
NOTE BOOK	AREAS	
NO.	AREAS CHECKED	

PLOT DATE = 10/30/2006
FILE NAME = c:\projects\d506106 1x81\pesotum\xsbgr ab57.dgn
PLOT SCALE = 10.5882 ' / IN.
USER NAME = phillipsjr

CROSS SECTIONS LOCATION #2 PESOTUM

CONTRACT NO. 70547

F.A.I RTE.	SECTION	COUNTY	TOTAL SHEETS	SHEET NO.
57&74	*	**	151	125
STA. 243+50		TO STA.244+50		
FED. ROAD DIST. NO.	ILLINOIS	FED. AID PROJECT		

* D5 CABLE GUARD 2007-2
** CHAMPAIGN, DEWITT & DOUGLAS

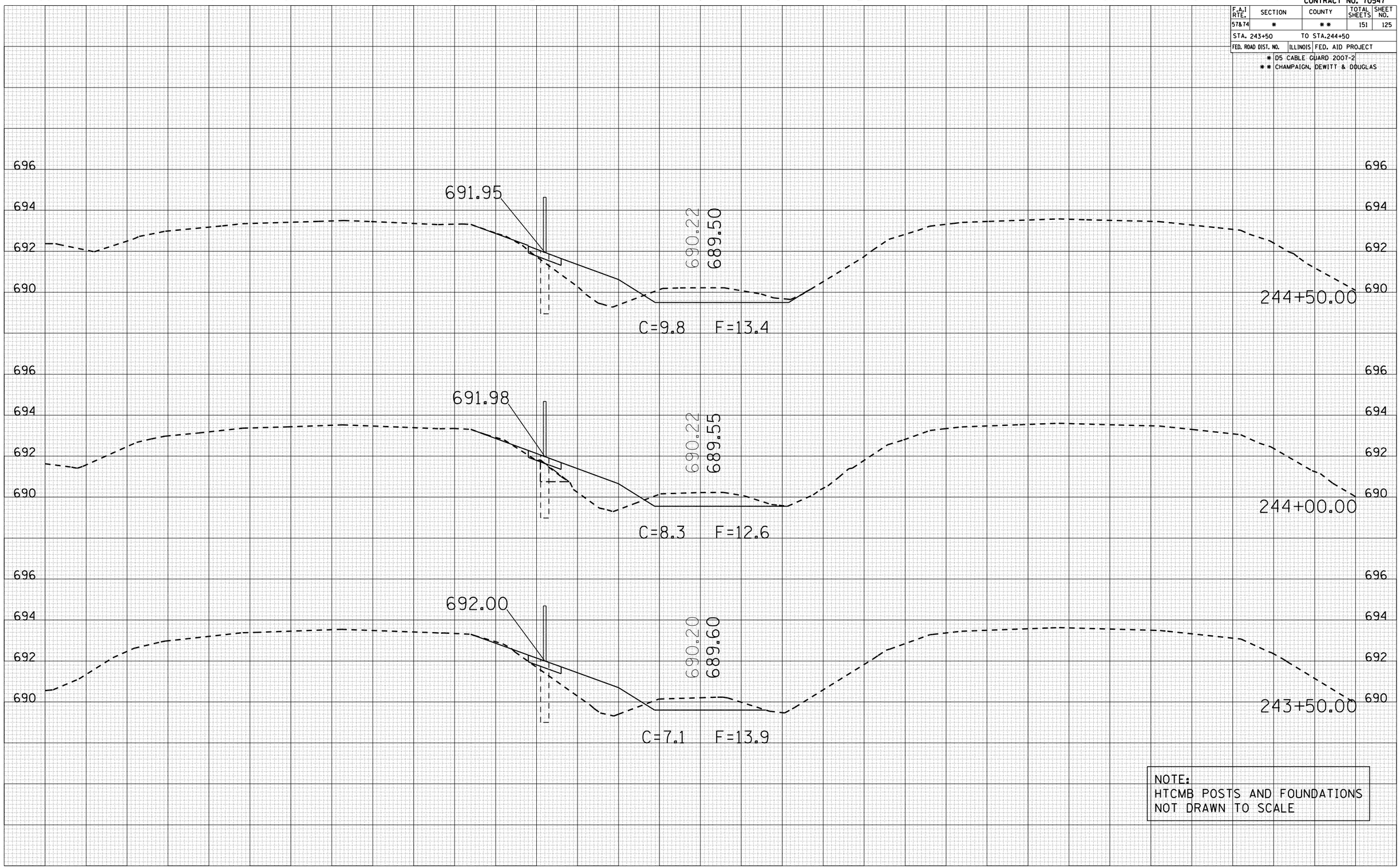

NOTE:
HTCMB POSTS AND FOUNDATIONS
NOT DRAWN TO SCALE

FINAL SURVEY	BY	DATE
SURVEYED		
PLOTTED		
TRANSFERRED		
AREAS		
AREAS CHECKED		
NOTE BOOK NO.		

ORIGINAL SURVEY	BY	DATE
SURVEYED		
PLOTTED		
TRANSFERRED		
AREAS		
AREAS CHECKED		
NOTE BOOK NO.		

PLOT DATE = 10/30/2006
FILE NAME = c:\projects\d506106 1x81\pesotum\xsbgr ab57.dgn
PLOT SCALE = 10.5882 ' / IN.
USER NAME = phillipsjr

CROSS SECTIONS LOCATION #2 PESOTUM

CONTRACT NO. 70547

F.A.I RTE.	SECTION	COUNTY	TOTAL SHEETS	SHEET NO.
57&74	*	**	151	126
STA. 245+00		TO STA.246+00		
FED. ROAD DIST. NO.	ILLINOIS	FED. AID PROJECT		

* D5 CABLE GUARD 2007-2
** CHAMPAIGN, DEWITT & DOUGLAS

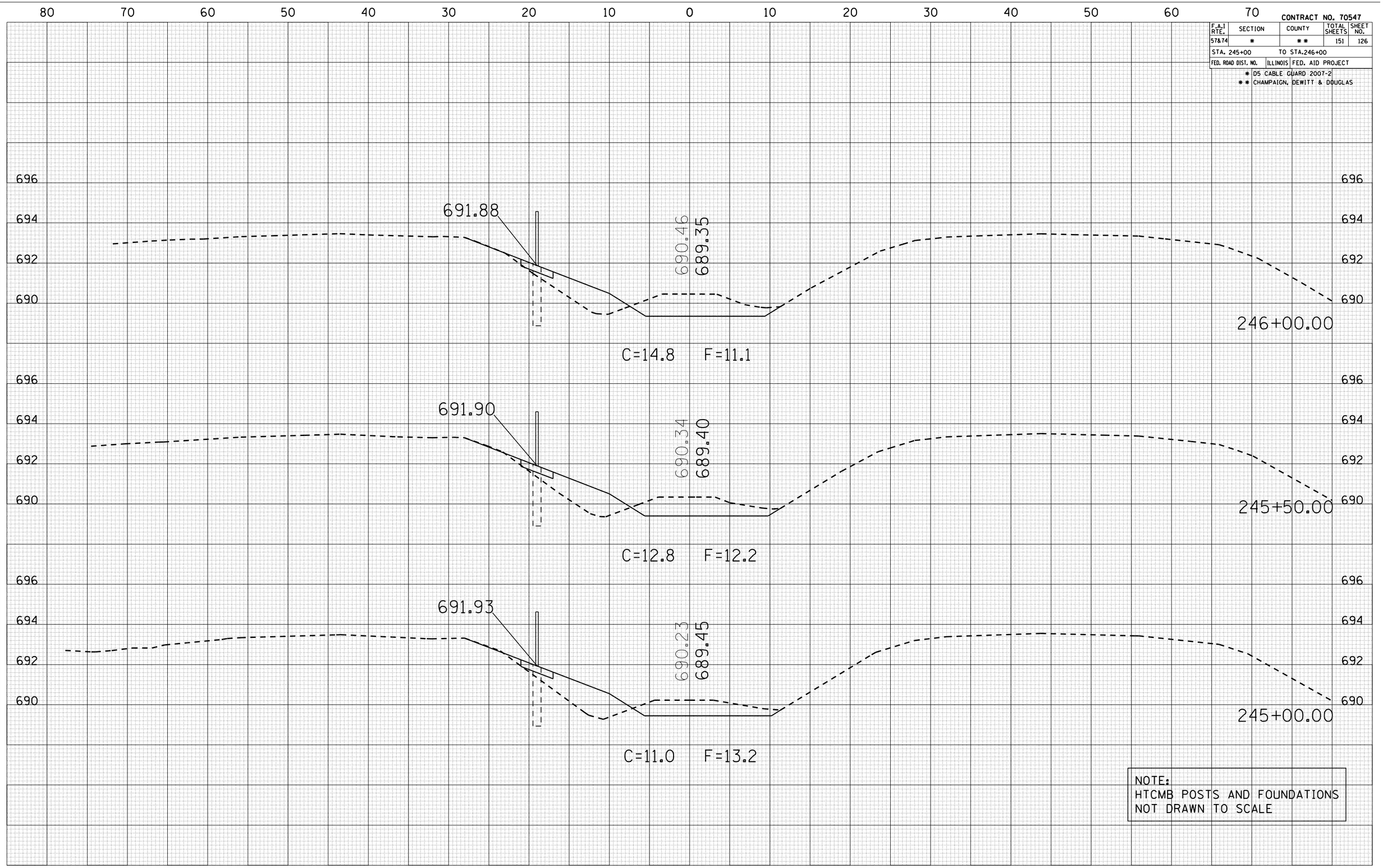

NOTE:
HTCMB POSTS AND FOUNDATIONS
NOT DRAWN TO SCALE

FINAL SURVEY — NOTE BOOK NO. — SURVEYED / PLOTTED / TEMPLATE / AREAS / AREAS CHECKED — BY — DATE

ORIGINAL SURVEY — NOTE BOOK NO. — SURVEYED / PLOTTED / TEMPLATE / AREAS / AREAS CHECKED — BY — DATE

PLOT DATE = 10/30/2006
FILE NAME = c:\projects\d506106 1x81\pesotum\xsdgn\xs57a.dgn
PLOT SCALE = 10.5882 ' / IN.
USER NAME = phillipsjr

CROSS SECTIONS LOCATION #2 PESOTUM

CONTRACT NO. 70547

F.A.I RTE.	SECTION	COUNTY	TOTAL SHEETS	SHEET NO.
57&74	*	**	151	127
STA. 246+50		TO STA.247+50		
FED. ROAD DIST. NO.	ILLINOIS	FED. AID PROJECT		

* D5 CABLE GUARD 2007-2
** CHAMPAIGN, DEWITT & DOUGLAS

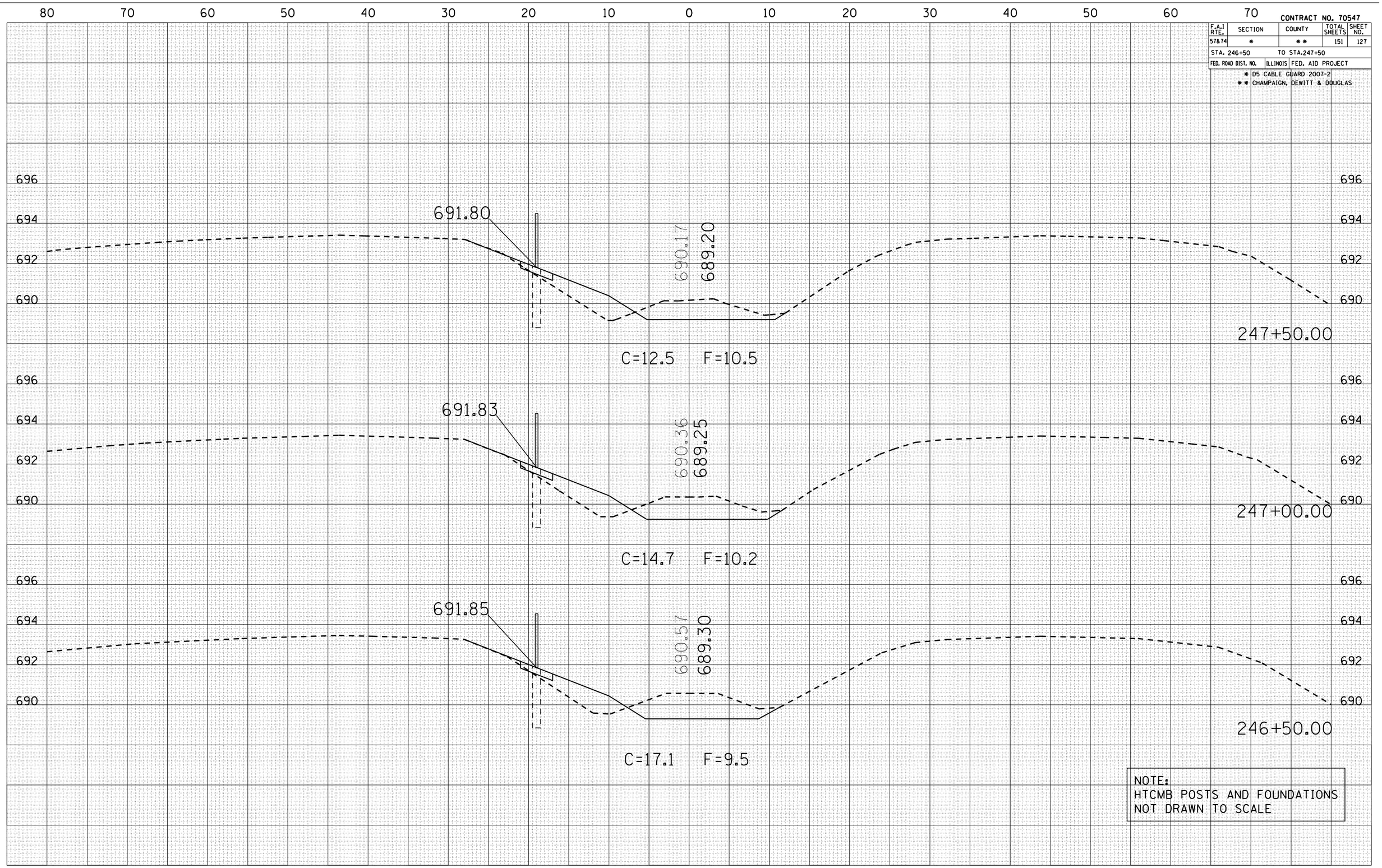

NOTE:
HTCMB POSTS AND FOUNDATIONS
NOT DRAWN TO SCALE

FINAL SURVEY	BY	DATE
SURVEYED		
PLOTTED		
TRAVERSE		
NOTE BOOK	AREAS	
NO.	AREAS CHECKED	

ORIGINAL SURVEY	BY	DATE
SURVEYED		
PLOTTED		
TRAVERSE		
NOTE BOOK	AREAS	
NO.	AREAS CHECKED	

PLOT DATE = 10/30/2006
FILE NAME = c:\projects\d506106 1x81\pesotum\xpbcgr ab57.dgn
PLOT SCALE = 10.5882 ' / IN.
USER NAME = phillipsjr

CROSS SECTIONS LOCATION #2 PESOTUM

CONTRACT NO. 70547

F.A.I RTE.	SECTION	COUNTY	TOTAL SHEETS	SHEET NO.
57&74	*	**	151	128
STA. 248+00		TO STA.249+00		
FED. ROAD DIST. NO.	ILLINOIS	FED. AID PROJECT		

* D5 CABLE GUARD 2007-2
** CHAMPAIGN, DEWITT & DOUGLAS

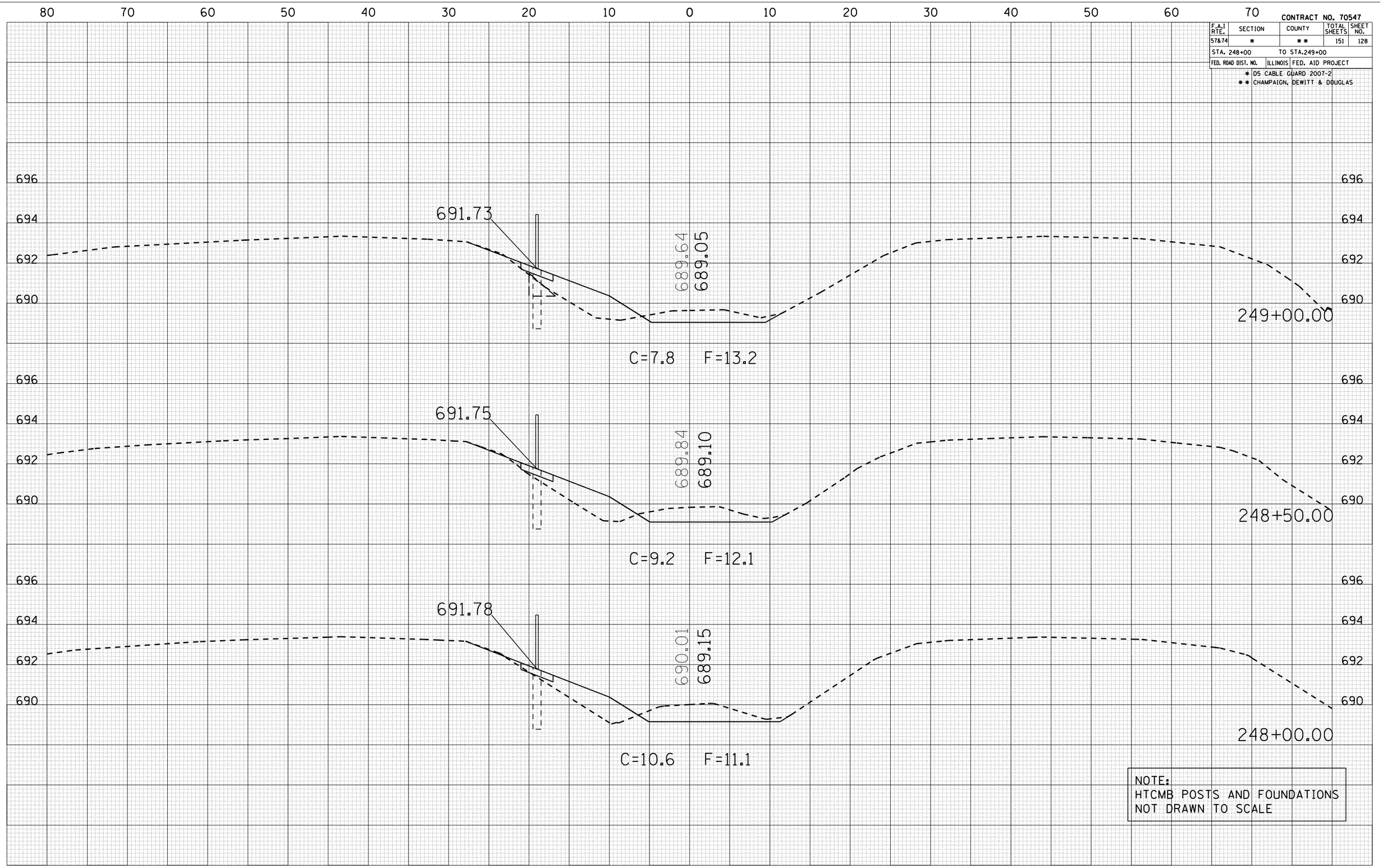

NOTE:
HTCMB POSTS AND FOUNDATIONS
NOT DRAWN TO SCALE

FINAL SURVEY	BY	DATE
SURVEYED		
PLOTTED		
TRAVERSE		
AREAS		
AREAS CHECKED		
NOTE BOOK NO.		

ORIGINAL SURVEY	BY	DATE
SURVEYED		
PLOTTED		
TRAVERSE		
AREAS		
AREAS CHECKED		
NOTE BOOK NO.		

PLOT DATE = 10/30/2006
FILE NAME = c:\projects\d506186 1x81\pesotum\xsbgr ab57.dgn
PLOT SCALE = 10.5882 ' / IN.
USER NAME = phillipsjr

CROSS SECTIONS LOCATION #2 PESOTUM

CONTRACT NO. 70547

F.A.I RTE.	SECTION	COUNTY	TOTAL SHEETS	SHEET NO.
57&74	*	**	151	129
STA. 249+50		TO STA.250+50		
FED. ROAD DIST. NO.	ILLINOIS	FED. AID PROJECT		

* D5 CABLE GUARD 2007-2
** CHAMPAIGN, DEWITT & DOUGLAS

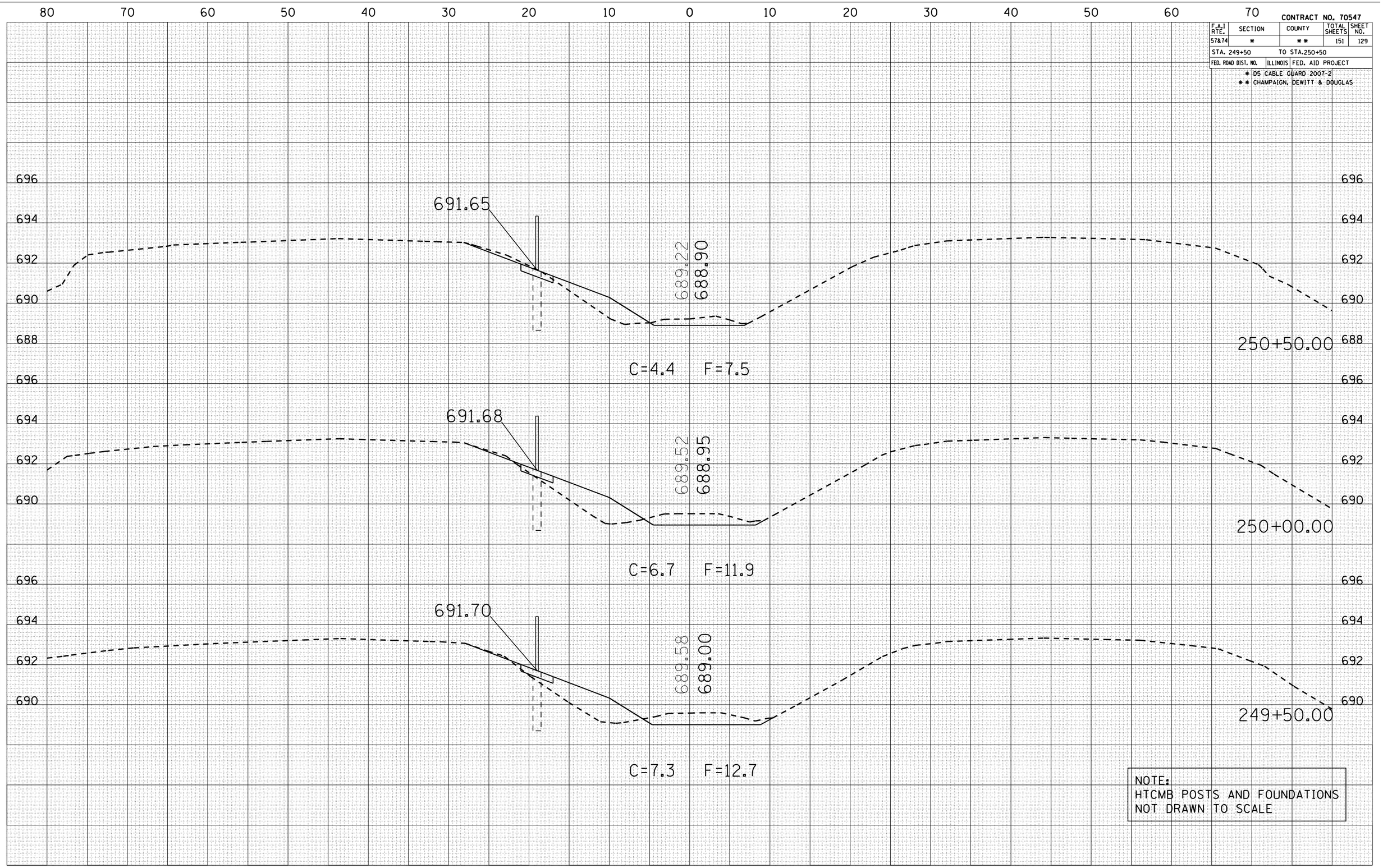

NOTE:
HTCMB POSTS AND FOUNDATIONS
NOT DRAWN TO SCALE

FINAL SURVEY	BY	DATE
SURVEYED		
PLOTTED		
TRAVERSE		
NOTE BOOK		
AREAS		
NO.	AREAS CHECKED	

ORIGINAL SURVEY	BY	DATE
SURVEYED		
PLOTTED		
TRAVERSE		
AREAS		
NO.	AREAS CHECKED	

PLOT DATE = 10/30/2006
FILE NAME = c:\projects\d506106 1x81\pesotum\xsbgr ab57.dgn
PLOT SCALE = 10.5882 ' / IN.
USER NAME = phillipsjr

CROSS SECTIONS LOCATION #2 PESOTUM

CONTRACT NO. 70547

F.A.I RTE.	SECTION	COUNTY	TOTAL SHEETS	SHEET NO.
57&74	*	**	151	130
STA. 250+82.75		TO STA.251+00		
FED. ROAD DIST. NO.	ILLINOIS	FED. AID PROJECT		

* D5 CABLE GUARD 2007-2
** CHAMPAIGN, DEWITT & DOUGLAS

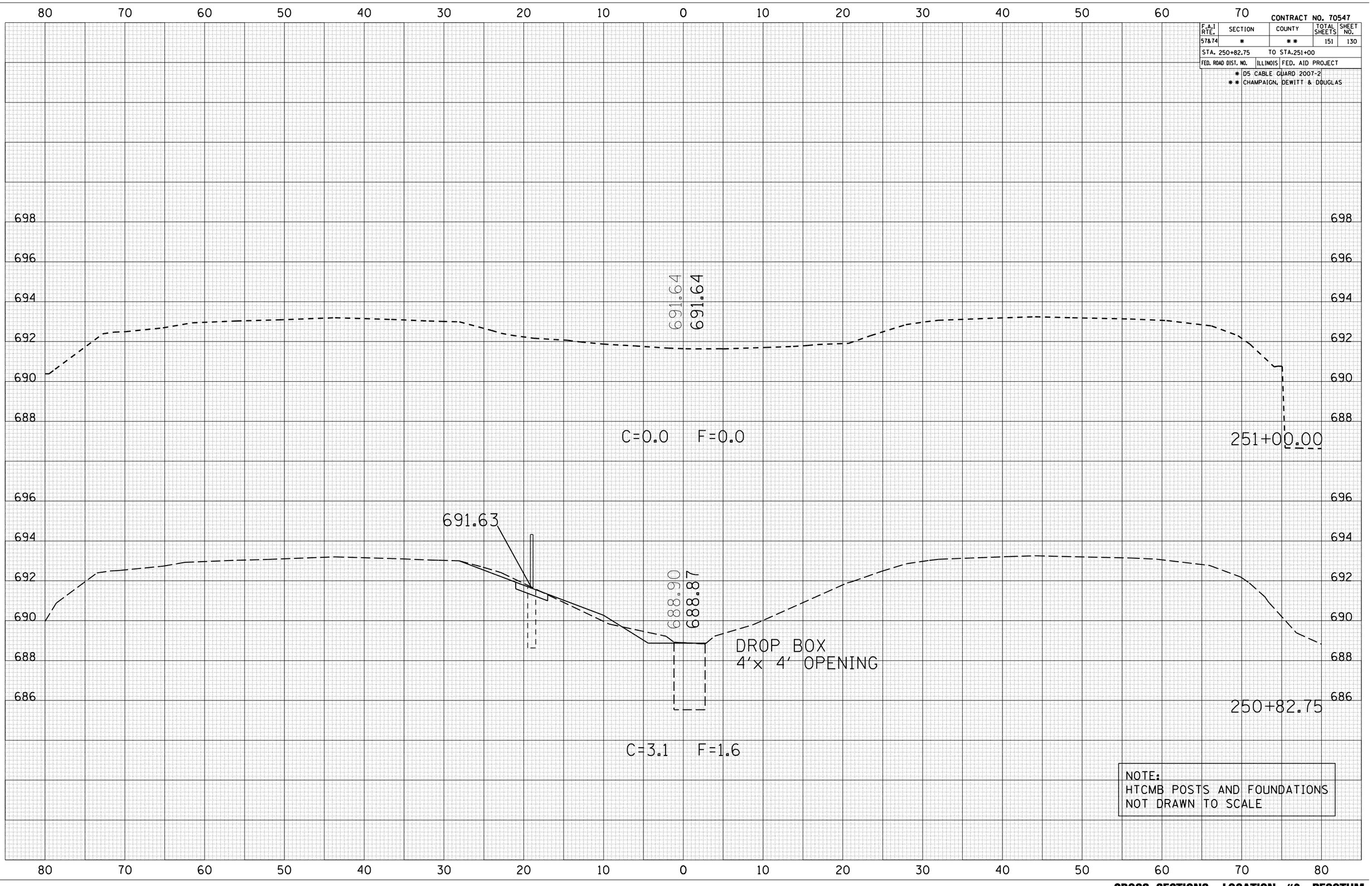

FINAL SURVEY — NOTE BOOK NO. — SURVEYED — PLOTTED — TRANSFERRED — AREAS — AREAS CHECKED — BY — DATE

ORIGINAL SURVEY — NOTE BOOK NO. — SURVEYED — PLOTTED — TRANSFERRED — AREAS — AREAS CHECKED — BY — DATE

PLOT DATE = 10/30/2006
FILE NAME = c:\projects\d506186 i-81\pesotum\xsbpr_a0307.dgn
PLOT SCALE = 10.5682 ' / IN.
USER NAME = phillipsjr

CROSS SECTIONS LOCATION #2 PESOTUM

CONTRACT NO. 70547

F.A.I RTE.	SECTION	COUNTY	TOTAL SHEETS	SHEET NO.
57&74	*	**	151	131
STA. 251+50		TO STA.252+00		
FED. ROAD DIST. NO.	ILLINOIS	FED. AID PROJECT		

* D5 CABLE GUARD 2007-2
** CHAMPAIGN, DEWITT & DOUGLAS

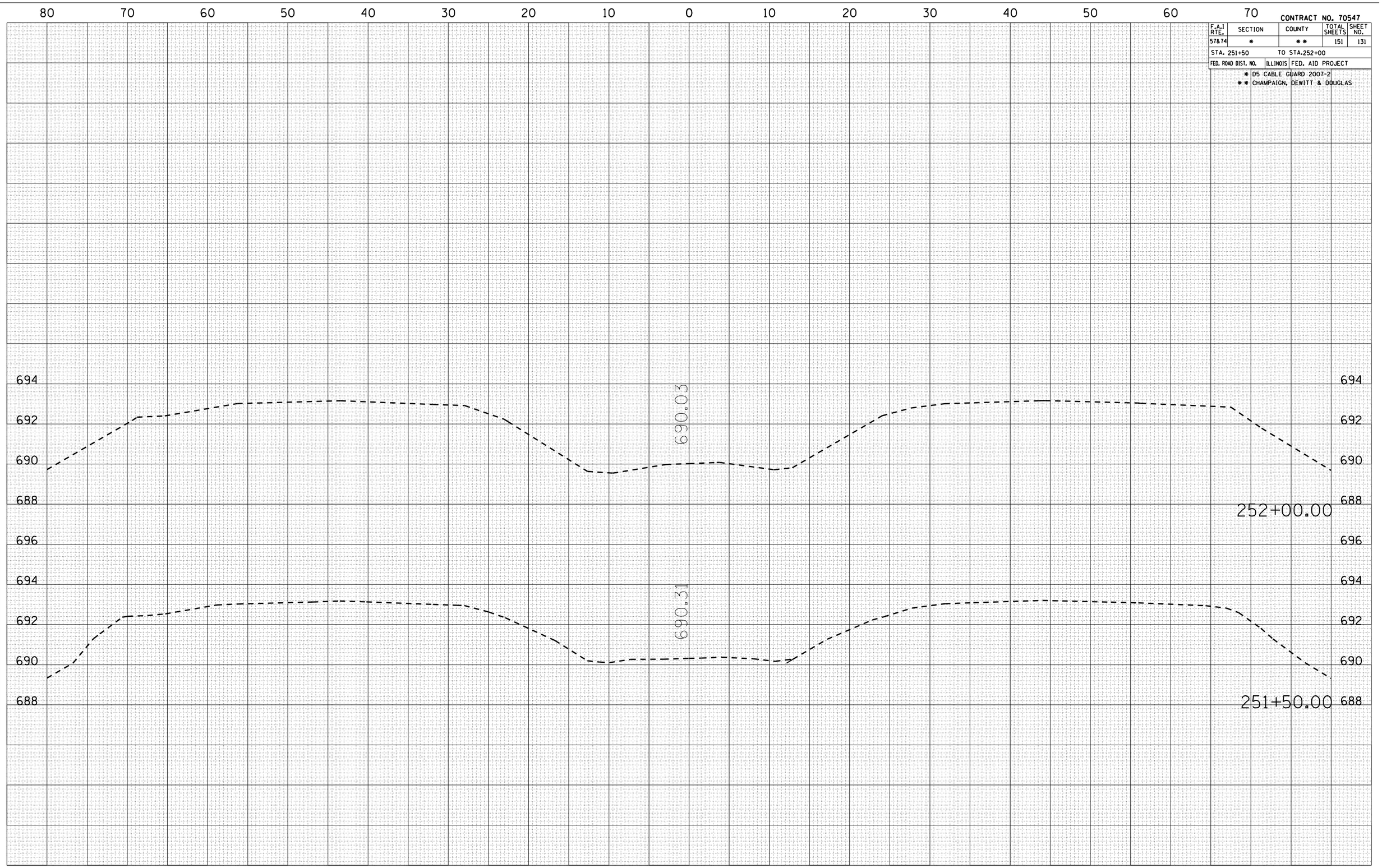

FINAL SURVEY		BY	DATE
NOTE BOOK	SURVEYED		
	PLOTTED		
	TRANSFERRED		
	AREAS		
NO.	AREAS CHECKED		

ORIGINAL SURVEY		BY	DATE
	SURVEYED		
	PLOTTED		
	TRANSFERRED		
	AREAS		
NO.	AREAS CHECKED		

PLOT DATE = 10/30/2006
FILE NAME = c:\projects\d506186 1x81\pesotum\xsdgn\xs0571.dgn
PLOT SCALE = 10.5882 ' / IN.
USER NAME = phillipsr

CROSS SECTIONS LOCATION #2 PESOTUM

CONTRACT NO. 70547

F.A.I RTE.	SECTION	COUNTY	TOTAL SHEETS	SHEET NO.
57&74	*	**	151	132
STA. 711+50		TO STA.713+00		
FED. ROAD DIST. NO.	ILLINOIS	FED. AID PROJECT		

* D5 CABLE GUARD 2007-2
** CHAMPAIGN, DEWITT & DOUGLAS

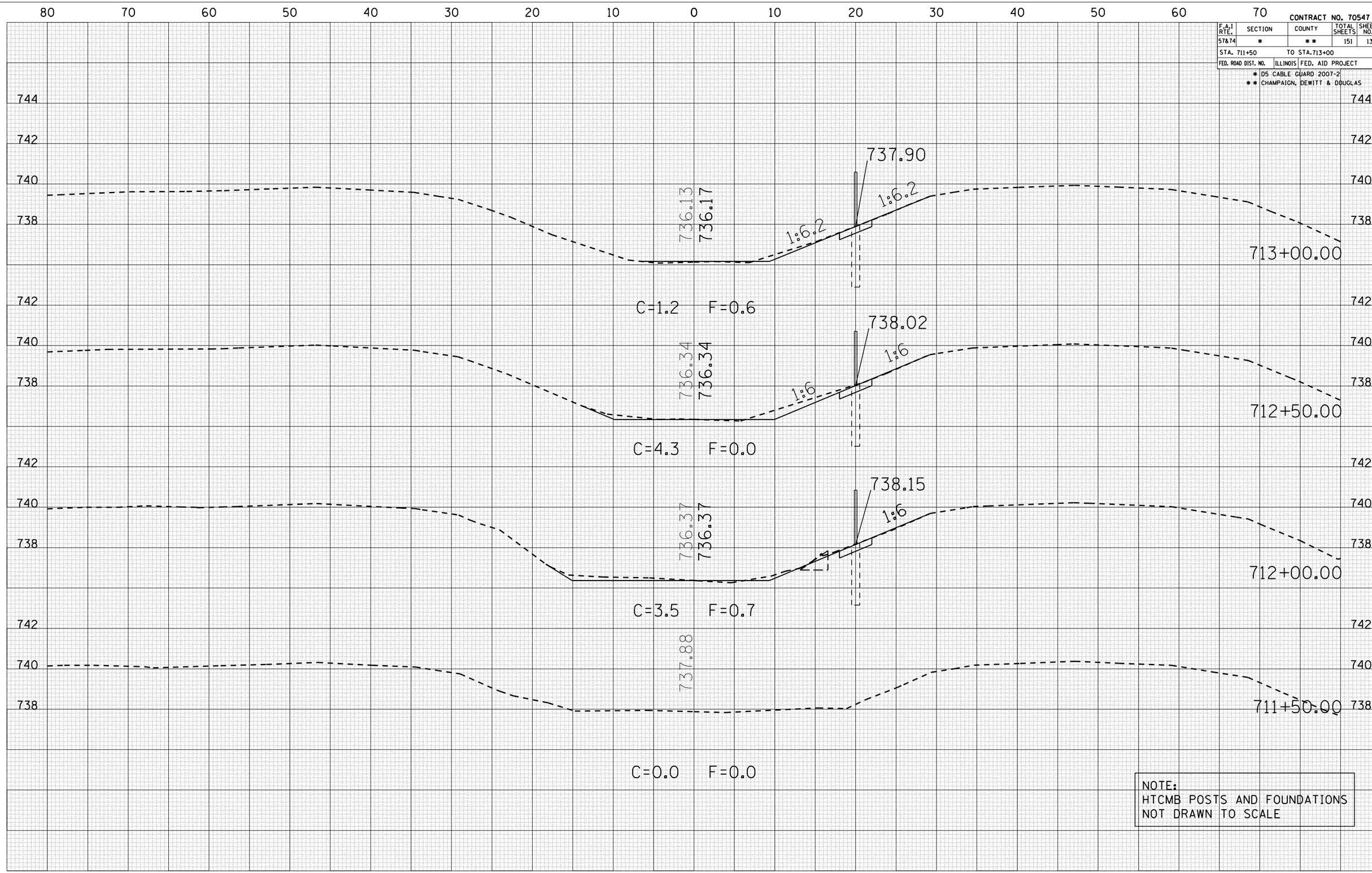

NOTE:
HTCMB POSTS AND FOUNDATIONS
NOT DRAWN TO SCALE

FINAL SURVEY	BY	DATE
SURVEYED		
PLOTTED		
TRANSFERRED		
AREAS		
AREAS CHECKED		
NOTE BOOK NO.		

ORIGINAL SURVEY	BY	DATE
SURVEYED		
PLOTTED		
TRANSFERRED		
AREAS		
AREAS CHECKED		
NOTE BOOK NO.		

PLOT DATE = 10/30/2006
FILE NAME = c:\projects\d5061l6 1x8\farmer
PLOT SCALE = 10.5882 ' / IN.
USER NAME = phillipsjr

CROSS SECTIONS LOCATION #3 FARMER CITY

CONTRACT NO. 70547

F.A.I RTE.	SECTION	COUNTY	TOTAL SHEETS	SHEET NO.
57&74	*	**	151	133
STA. 713+50		TO STA.715+00		
FED. ROAD DIST. NO.	ILLINOIS	FED. AID PROJECT		

* D5 CABLE GUARD 2007-2
** CHAMPAIGN, DEWITT & DOUGLAS

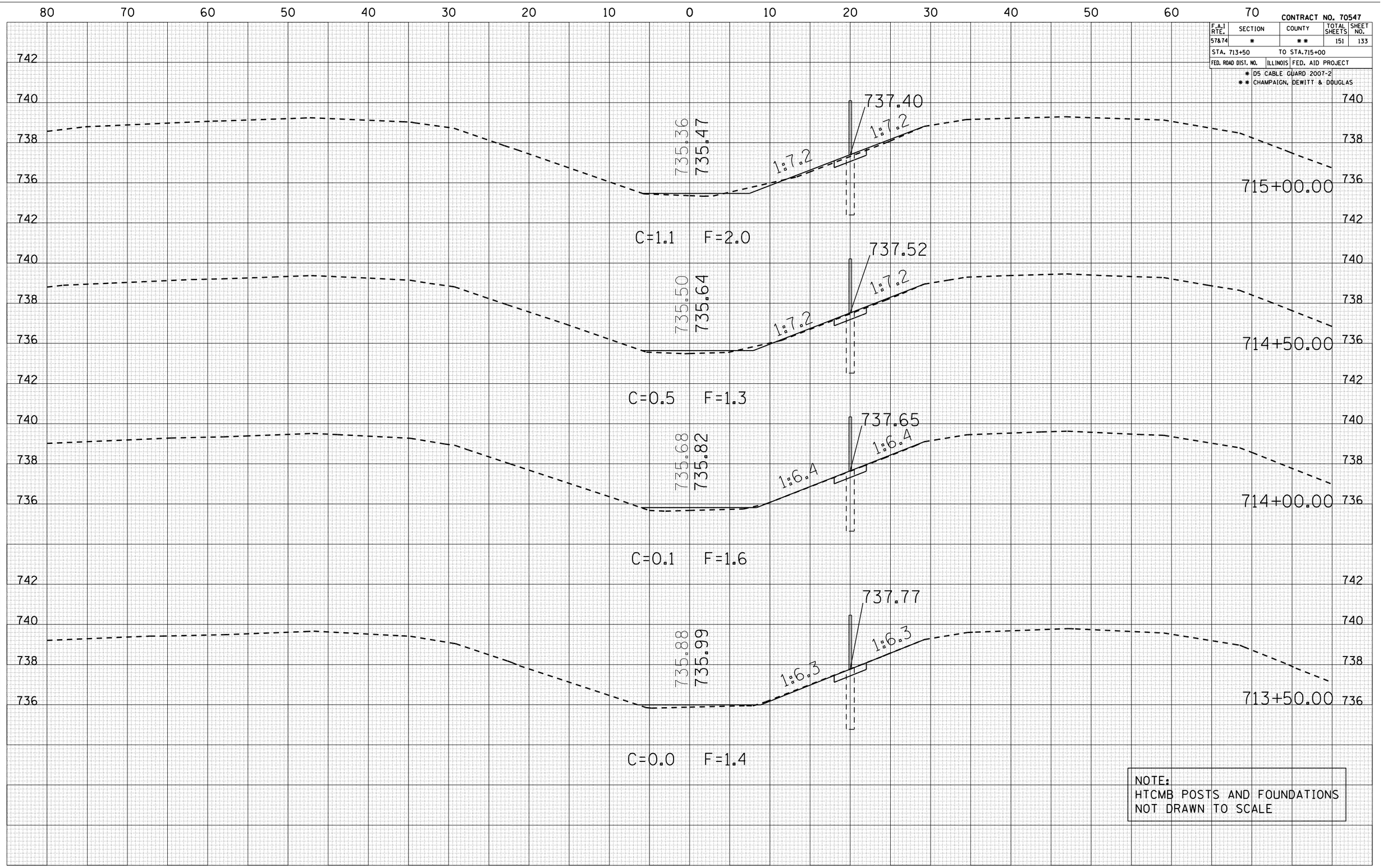

FINAL SURVEY		BY	DATE
NOTE BOOK	SURVEYED		
	PLOTTED		
	TEMPLATE		
	AREAS		
NO.	AREAS CHECKED		

ORIGINAL SURVEY		BY	DATE
	SURVEYED		
	PLOTTED		
	TEMPLATE		
	AREAS		
NO.	AREAS CHECKED		

PLOT DATE = 10/30/2006
FILE NAME = c:\projects\d506106 1x8\farmer
PLOT SCALE = 10.5882 ' / IN.
USER NAME = phillipsjr

CROSS SECTIONS LOCATION #3 FARMER CITY

CONTRACT NO. 70547

F.A.I RTE.	SECTION	COUNTY	TOTAL SHEETS	SHEET NO.
57&74	*	**	151	134
STA. 715+50		TO STA.717+00		
FED. ROAD DIST. NO.	ILLINOIS	FED. AID PROJECT		

* D5 CABLE GUARD 2007-2
** CHAMPAIGN, DEWITT & DOUGLAS

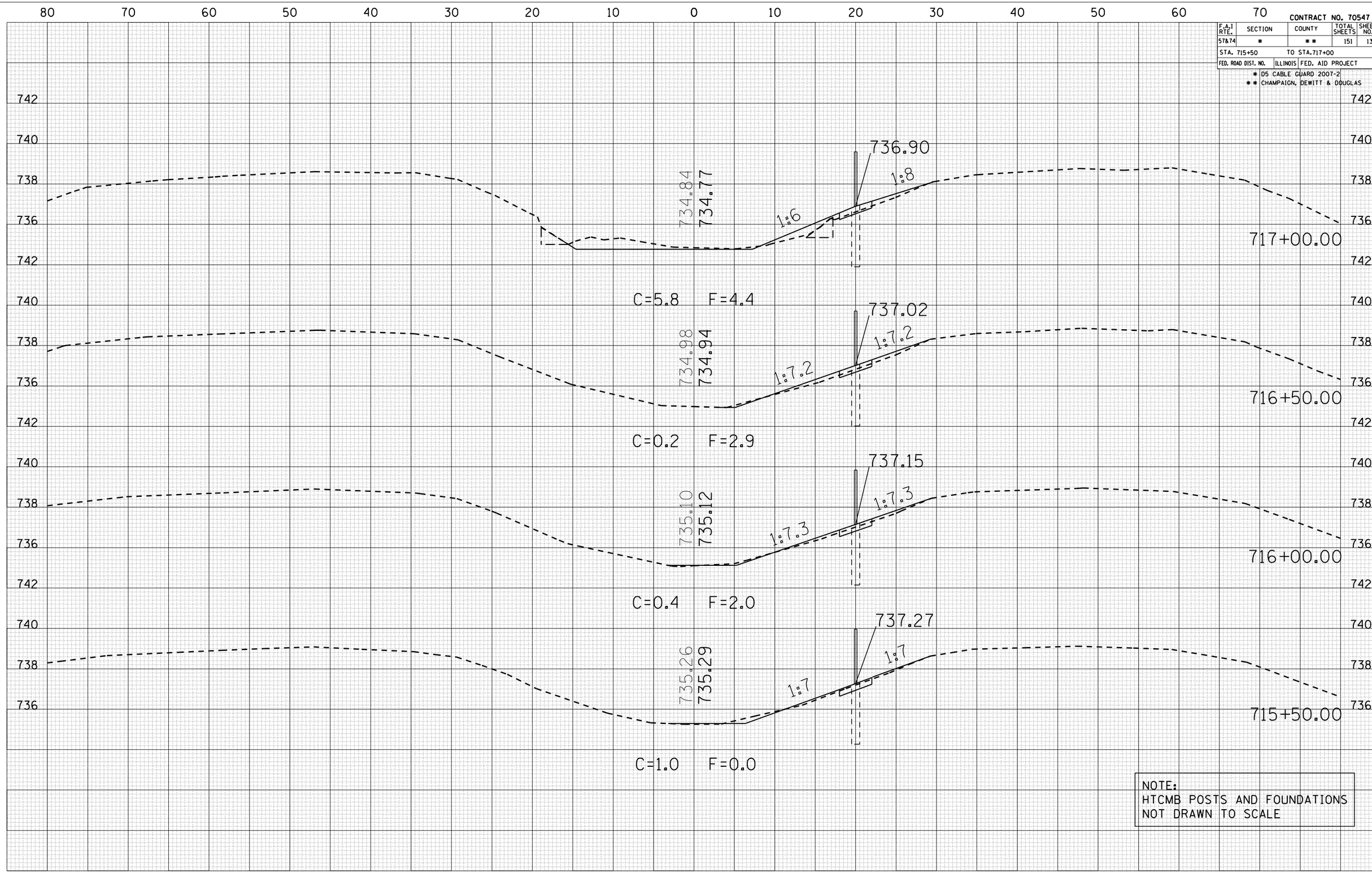

FINAL SURVEY	BY	DATE
SURVEYED		
PLOTTED		
TRANSFERRED		
AREAS		
AREAS CHECKED		
NOTE BOOK NO.		

ORIGINAL SURVEY	BY	DATE
SURVEYED		
PLOTTED		
TRANSFERRED		
AREAS		
AREAS CHECKED		
NOTE BOOK NO.		

PLOT DATE = 10/30/2006
FILE NAME = c:\projects\d506106 1x8\farmer
PLOT SCALE = 10.5882 ' / IN.
USER NAME = phillipsr

CROSS SECTIONS LOCATION #3 FARMER CITY

CONTRACT NO. 70547

F.A.I RTE.	SECTION	COUNTY	TOTAL SHEETS	SHEET NO.
57&74	*	**	151	135
STA. 717+50		TO STA.718+50		
FED. ROAD DIST. NO.	ILLINOIS	FED. AID PROJECT		

* D5 CABLE GUARD 2007-2
** CHAMPAIGN, DEWITT & DOUGLAS

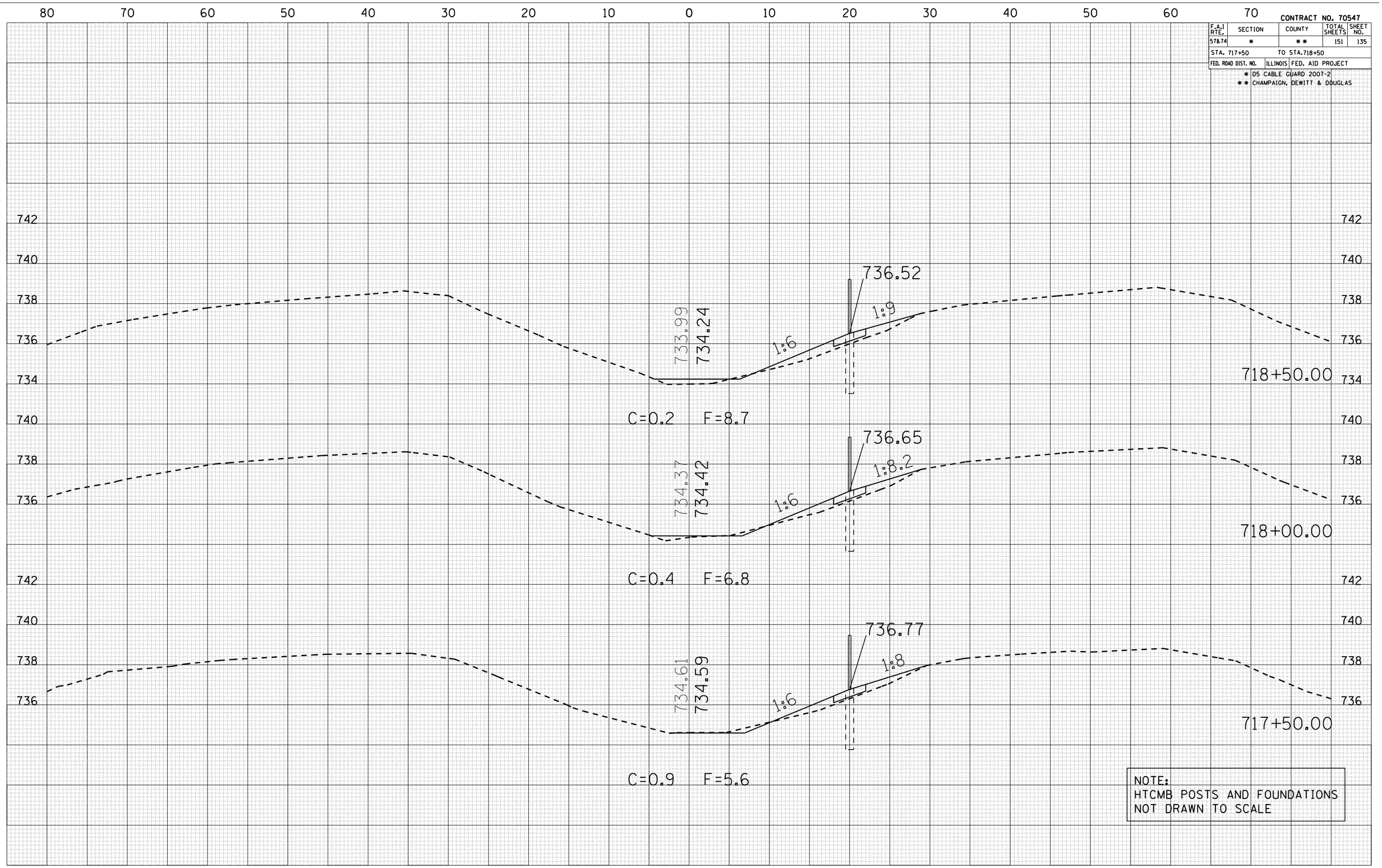

FINAL SURVEY	BY	DATE
SURVEYED		
PLOTTED		
TRANSFERRED		
NOTE BOOK		
AREAS		
AREAS CHECKED		
NO.		

ORIGINAL SURVEY	BY	DATE
SURVEYED		
PLOTTED		
TRANSFERRED		
AREAS		
AREAS CHECKED		
NO.		

PLOT DATE = 10/30/2006
FILE NAME = c:\projects\d506106 1x81\farmer
PLOT SCALE = 10.5882 ' / IN.
USER NAME = phillipsjr

CROSS SECTIONS LOCATION #3 FARMER CITY

CONTRACT NO. 70547

F.A.I RTE.	SECTION	COUNTY	TOTAL SHEETS	SHEET NO.
57&74	*	**	151	136
STA. 719+00		TO STA.720+00		
FED. ROAD DIST. NO.	ILLINOIS	FED. AID PROJECT		

* D5 CABLE GUARD 2007-2
** CHAMPAIGN, DEWITT & DOUGLAS

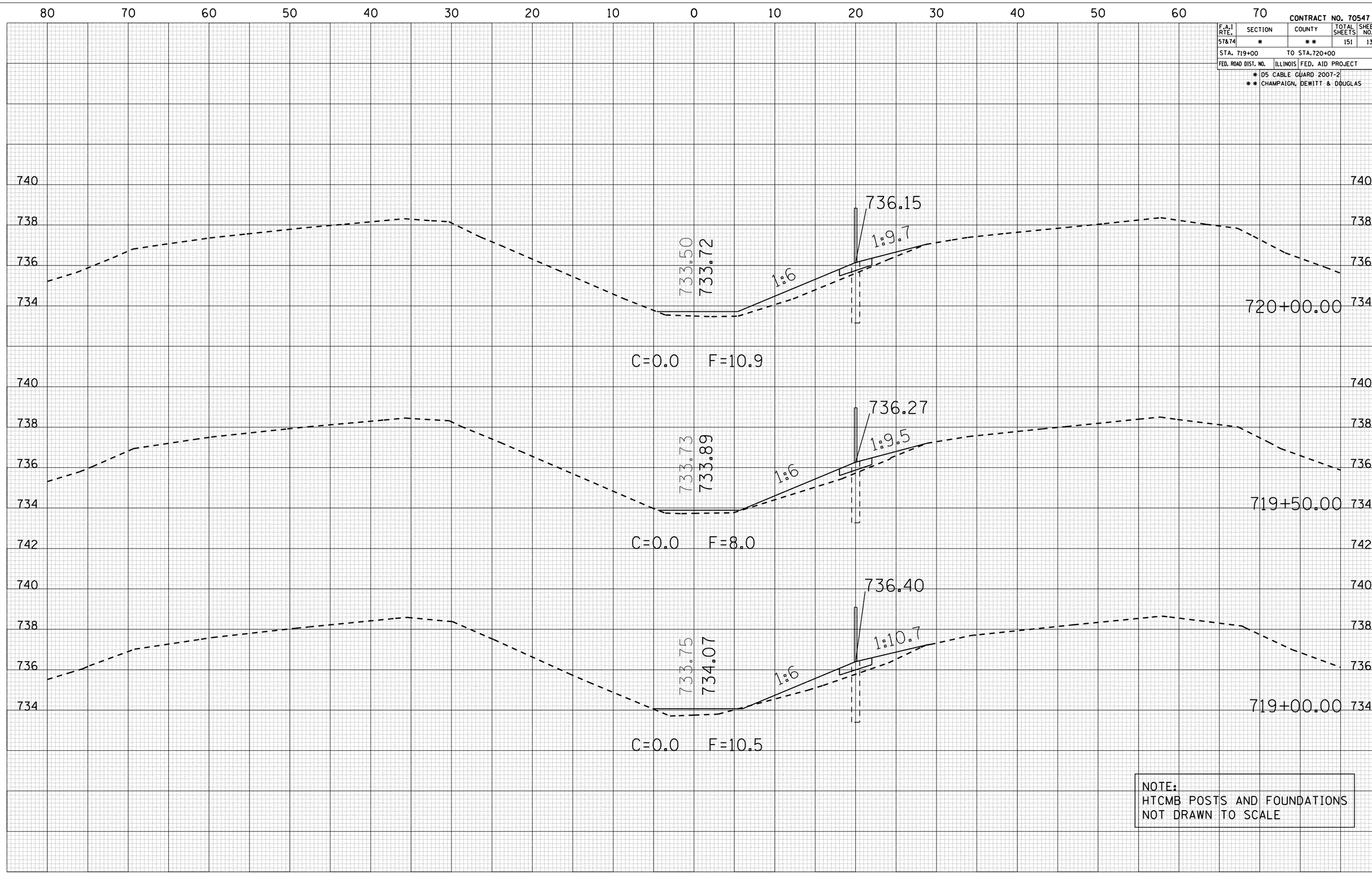

NOTE:
HTCMB POSTS AND FOUNDATIONS
NOT DRAWN TO SCALE

FINAL SURVEY	BY	DATE
SURVEYED		
PLOTTED		
TRAVERSE		
AREAS		
AREAS CHECKED		
NOTE BOOK NO.		

ORIGINAL SURVEY	BY	DATE
SURVEYED		
PLOTTED		
TRAVERSE		
AREAS		
AREAS CHECKED		
NOTE BOOK NO.		

PLOT DATE = 10/30/2006
FILE NAME = c:\projects\d506186 (v8i)\farmer section.dgn
PLOT SCALE = 10.5882 ' / IN.
USER NAME = phillipsjr

CROSS SECTIONS LOCATION #3 FARMER CITY

CONTRACT NO. 70547

F.A.I RTE.	SECTION	COUNTY	TOTAL SHEETS	SHEET NO.
57&74	*	**	151	137
STA. 720+50		TO STA.721+50		
FED. ROAD DIST. NO.	ILLINOIS	FED. AID PROJECT		

* D5 CABLE GUARD 2007-2
** CHAMPAIGN, DEWITT & DOUGLAS

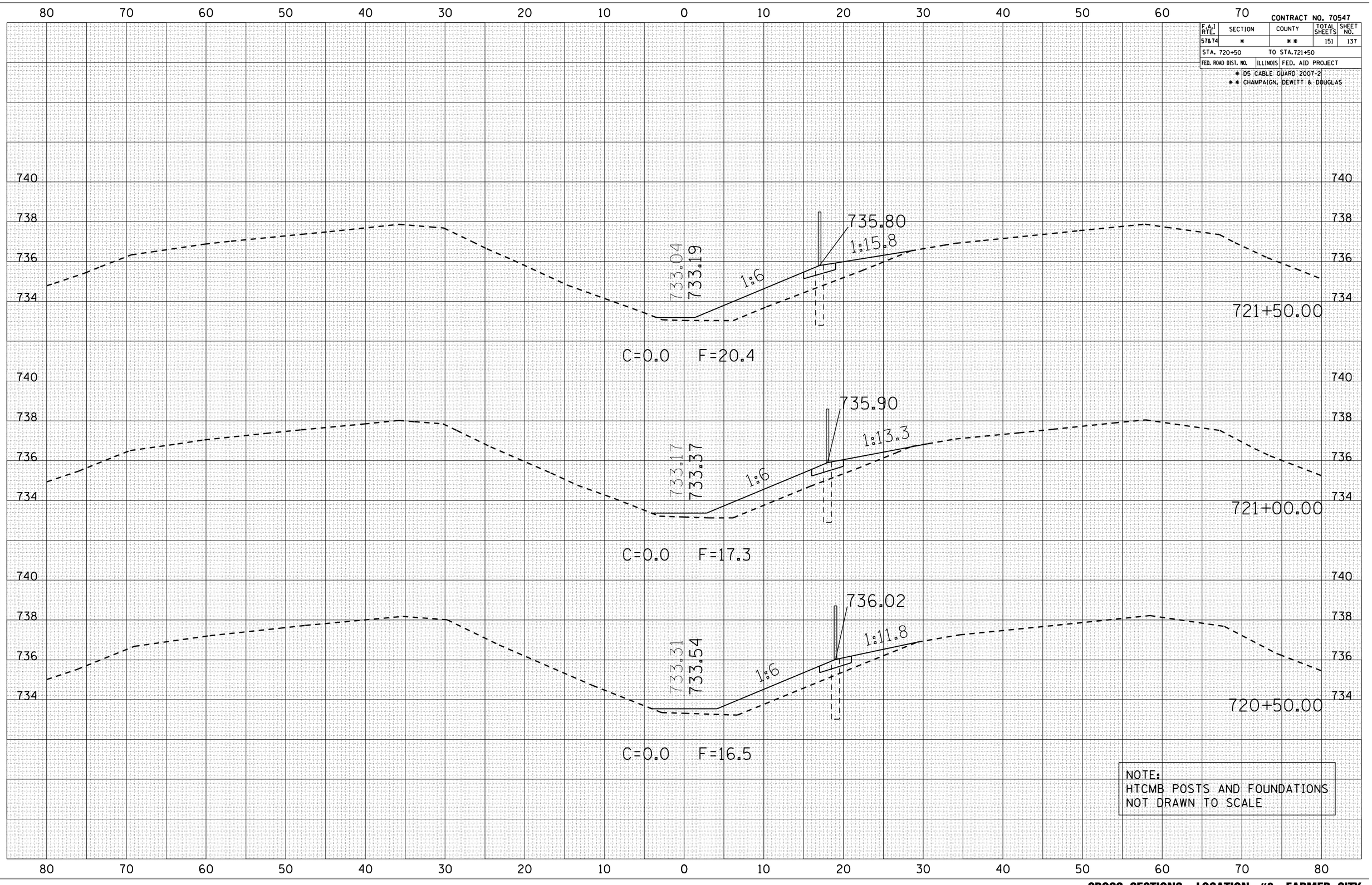

FINAL SURVEY — NOTE BOOK NO. — SURVEYED / PLOTTED / TRANSFERRED / AREAS / AREAS CHECKED — BY — DATE

ORIGINAL SURVEY — NOTE BOOK NO. — SURVEYED / PLOTTED / TRANSFERRED / AREAS / AREAS CHECKED — BY — DATE

PLOT DATE = 10/30/2006
FILE NAME = c:\projects\d506186 i-81\farmer
PLOT SCALE = 10.5682 ' / IN.
USER NAME = phillipsjr

CROSS SECTIONS LOCATION #3 FARMER CITY

CONTRACT NO. 70547

F.A.I RTE.	SECTION	COUNTY	TOTAL SHEETS	SHEET NO.
57&74	*	**	151	138
STA. 722+00		TO STA.722+75		
FED. ROAD DIST. NO.	ILLINOIS	FED. AID PROJECT		

* D5 CABLE GUARD 2007-2
** CHAMPAIGN, DEWITT & DOUGLAS

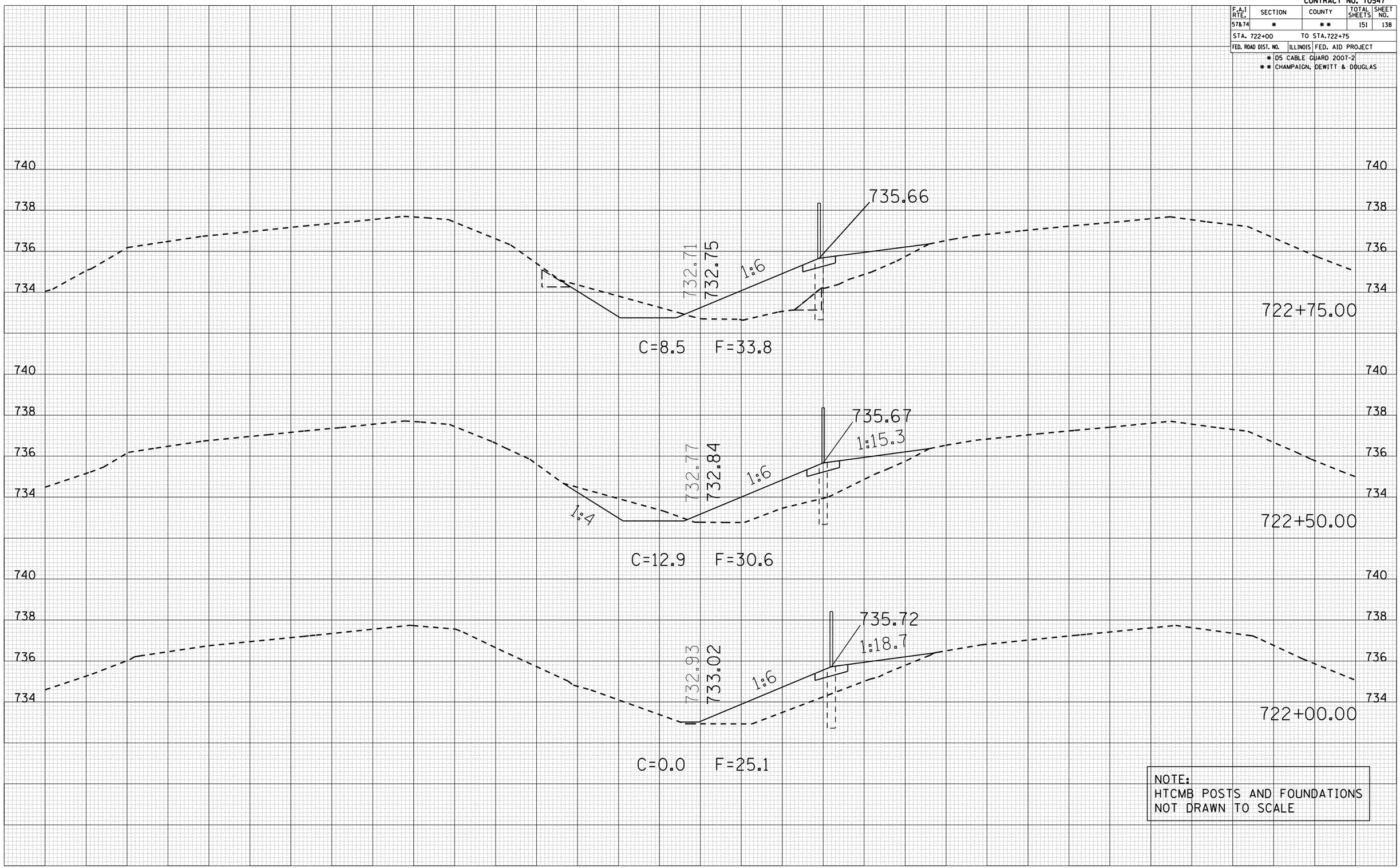

NOTE:
HTCMB POSTS AND FOUNDATIONS
NOT DRAWN TO SCALE

FINAL SURVEY	BY	DATE
SURVEYED		
PLOTTED		
TRANSFERRED		
AREAS		
AREAS CHECKED		
NOTE BOOK NO.		

ORIGINAL SURVEY	BY	DATE
SURVEYED		
PLOTTED		
TRANSFERRED		
AREAS		
AREAS CHECKED		
NOTE BOOK NO.		

PLOT DATE = 10/30/2006
FILE NAME = c:\projects\d506106 1x8\farmer
PLOT SCALE = 10.5882 ' / IN.
USER NAME = phillipsjr

CROSS SECTIONS LOCATION #3 FARMER CITY

CONTRACT NO. 70547

F.A.I RTE.	SECTION	COUNTY	TOTAL SHEETS	SHEET NO.
57&74	*	**	151	139
STA. 723+00		TO STA.724+50		
FED. ROAD DIST. NO.	ILLINOIS	FED. AID PROJECT		

* D5 CABLE GUARD 2007-2
** CHAMPAIGN, DEWITT & DOUGLAS

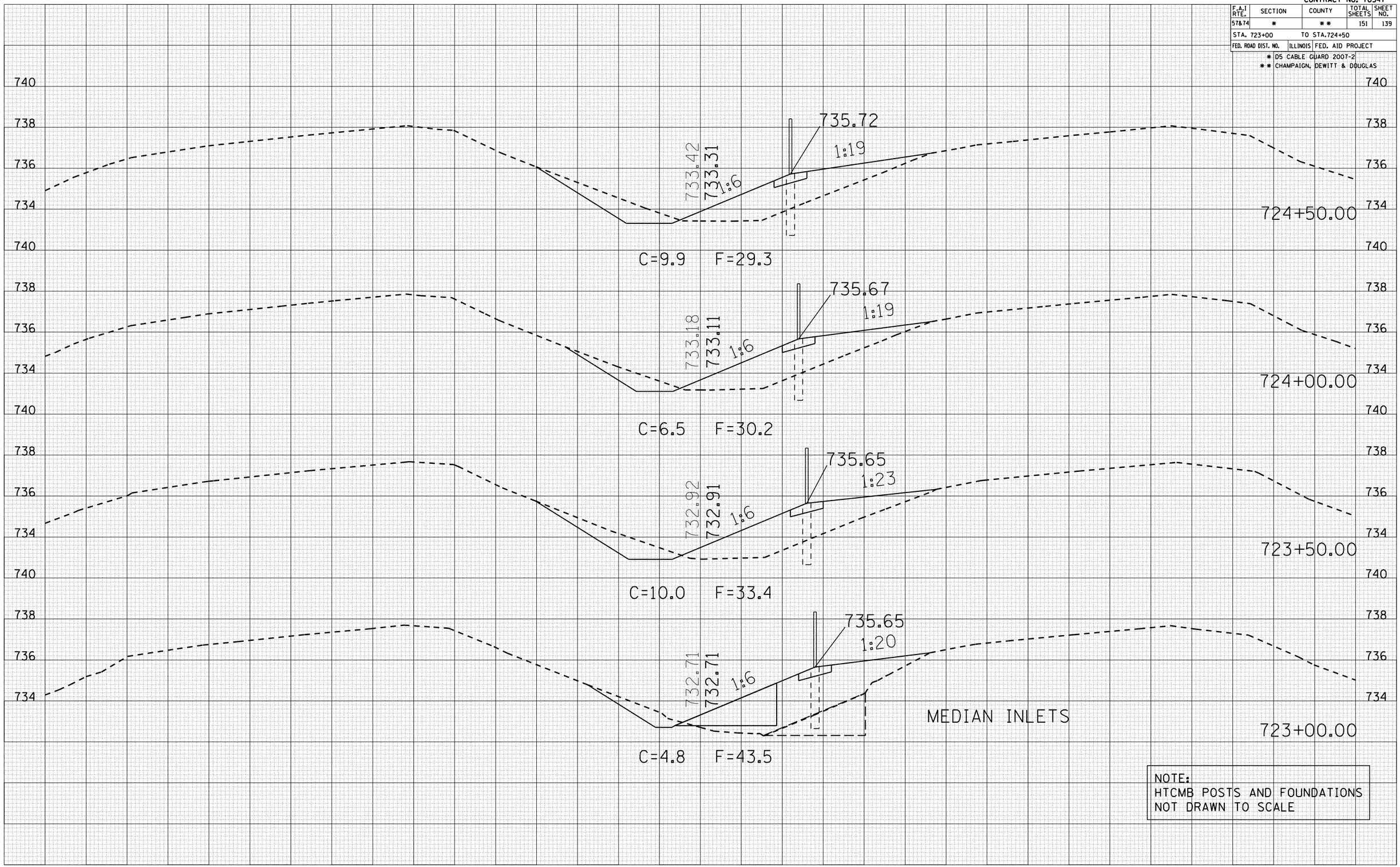

FINAL SURVEY	BY	DATE
SURVEYED		
PLOTTED		
TRANSFERRED		
AREAS		
AREAS CHECKED		
NOTE BOOK NO.		

ORIGINAL SURVEY	BY	DATE
SURVEYED		
PLOTTED		
TRANSFERRED		
AREAS		
AREAS CHECKED		
NOTE BOOK NO.		

PLOT DATE = 10/30/2006
FILE NAME = c:\projects\d506106 1x81\farmer
PLOT SCALE = 10.5882 ' / IN.
USER NAME = phillipsjr

CROSS SECTIONS LOCATION #3 FARMER CITY

CONTRACT NO. 70547

F.A.I RTE.	SECTION	COUNTY	TOTAL SHEETS	SHEET NO.
57&74	*	**	151	140
STA. 725+00		TO STA.726+50		
FED. ROAD DIST. NO.	ILLINOIS	FED. AID PROJECT		

* D5 CABLE GUARD 2007-2
** CHAMPAIGN, DEWITT & DOUGLAS

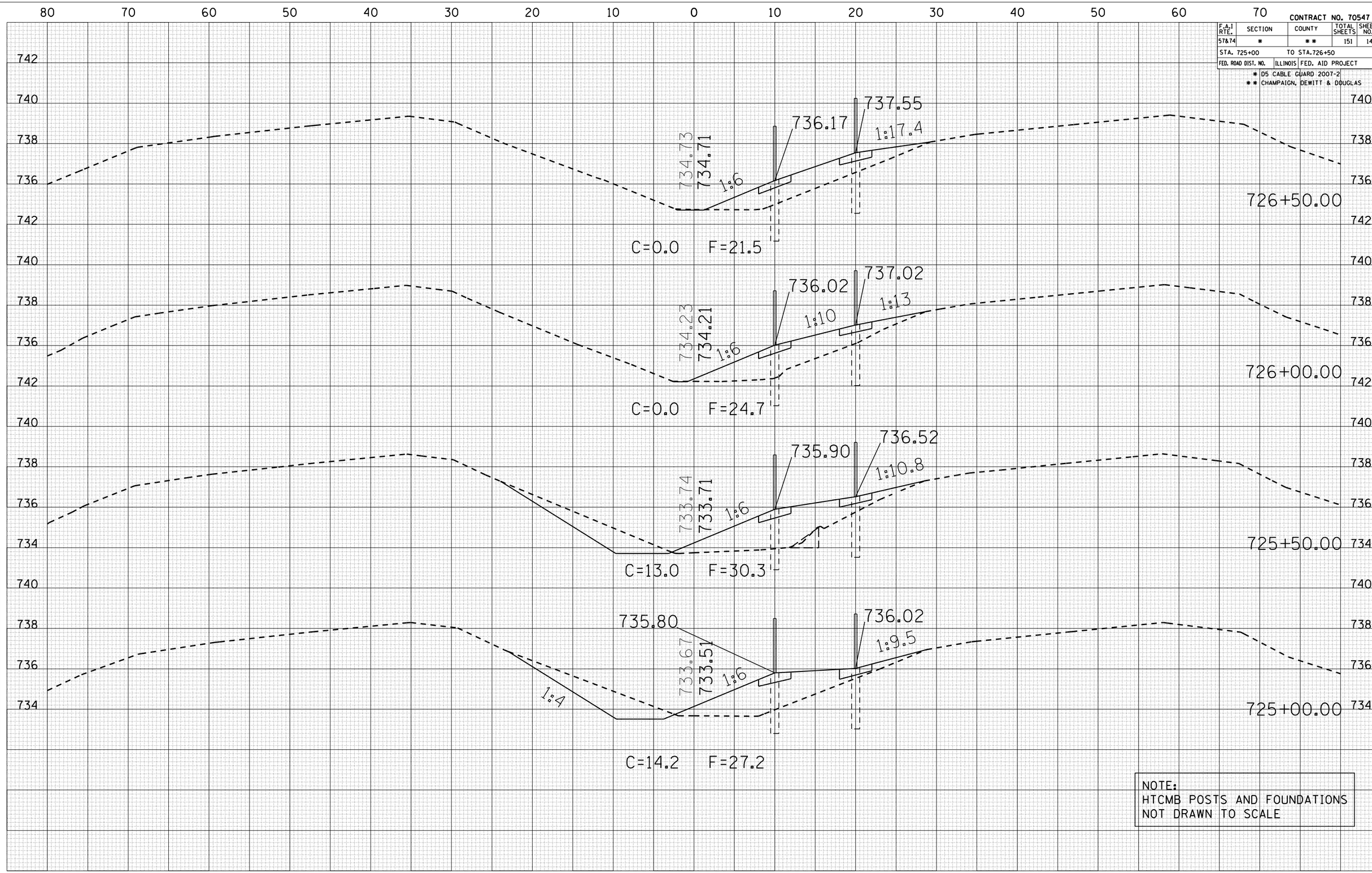

NOTE:
HTCMB POSTS AND FOUNDATIONS
NOT DRAWN TO SCALE

FINAL SURVEY	BY	DATE
SURVEYED		
PLOTTED		
TRANSFERRED		
AREAS		
AREAS CHECKED		
NOTE BOOK NO.		

ORIGINAL SURVEY	BY	DATE
SURVEYED		
PLOTTED		
TRANSFERRED		
AREAS		
AREAS CHECKED		
NOTE BOOK NO.		

PLOT DATE = 10/30/2006
FILE NAME = c:\projects\d506106 1x81\farmer
PLOT SCALE = 10.5882 ' / IN.
USER NAME = phillipsjr

CROSS SECTIONS LOCATION #3 FARMER CITY

CONTRACT NO. 70547

F.A.I RTE.	SECTION	COUNTY	TOTAL SHEETS	SHEET NO.
57&74	*	**	151	141
STA. 727+00		TO STA.728+50		
FED. ROAD DIST. NO.	ILLINOIS	FED. AID PROJECT		

* D5 CABLE GUARD 2007-2
** CHAMPAIGN, DEWITT & DOUGLAS

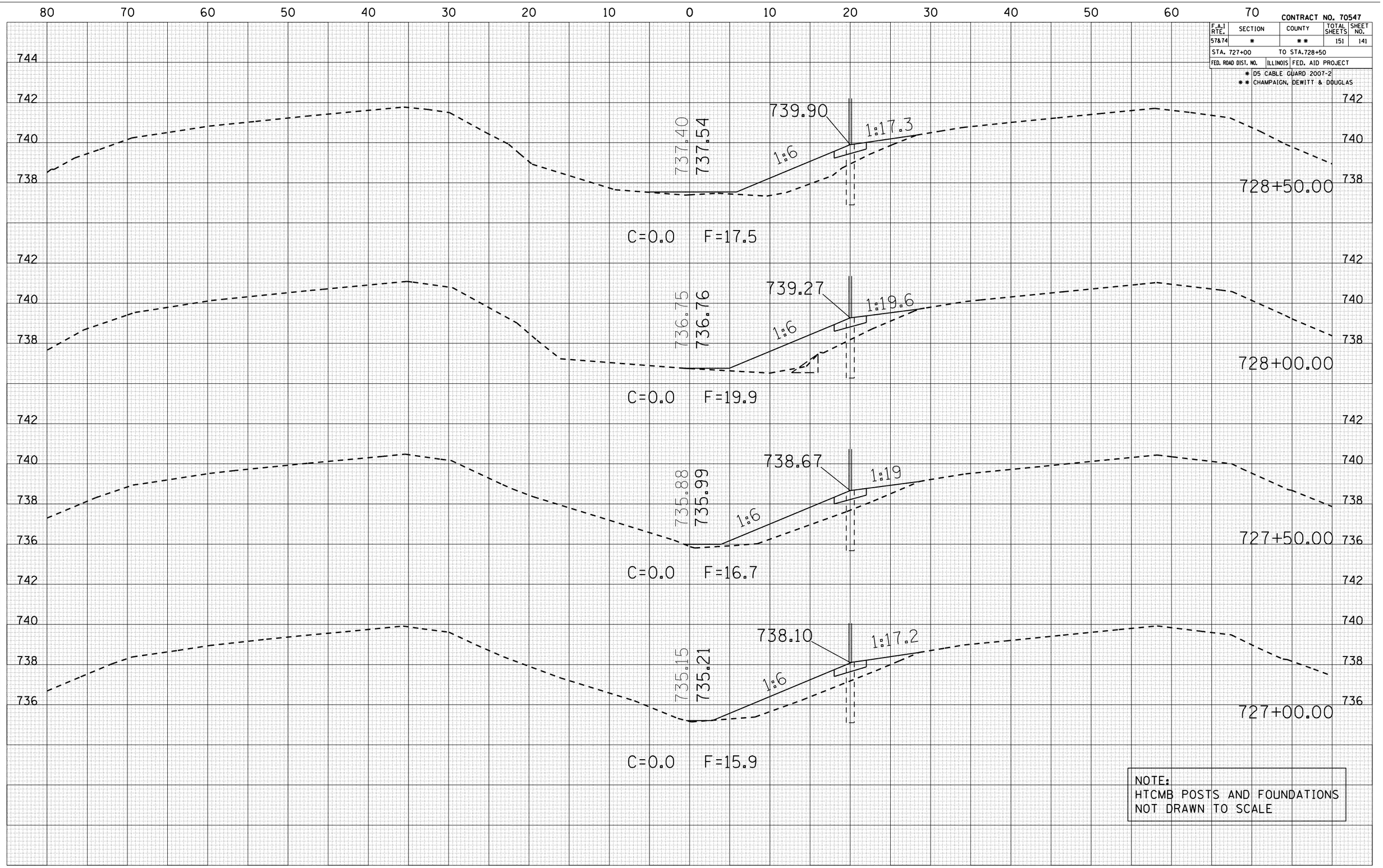

NOTE:
HTCMB POSTS AND FOUNDATIONS
NOT DRAWN TO SCALE

FINAL SURVEY	BY	DATE
SURVEYED		
PLOTTED		
TRANSFERRED		
AREAS		
AREAS CHECKED		
NOTE BOOK NO.		

ORIGINAL SURVEY	BY	DATE
SURVEYED		
PLOTTED		
TRANSFERRED		
AREAS		
AREAS CHECKED		
NOTE BOOK NO.		

PLOT DATE = 10/30/2006
FILE NAME = c:\projects\d506106 1x8\farmer
PLOT SCALE = 10.5882 ' / IN.
USER NAME = phillipsr

CROSS SECTIONS LOCATION #3 FARMER CITY

CONTRACT NO. 70547

F.A.I RTE.	SECTION	COUNTY	TOTAL SHEETS	SHEET NO.
57&74	*	**	151	142
STA. 729+00		TO STA.730+50		
FED. ROAD DIST. NO.	ILLINOIS	FED. AID PROJECT		

* D5 CABLE GUARD 2007-2
** CHAMPAIGN, DEWITT & DOUGLAS

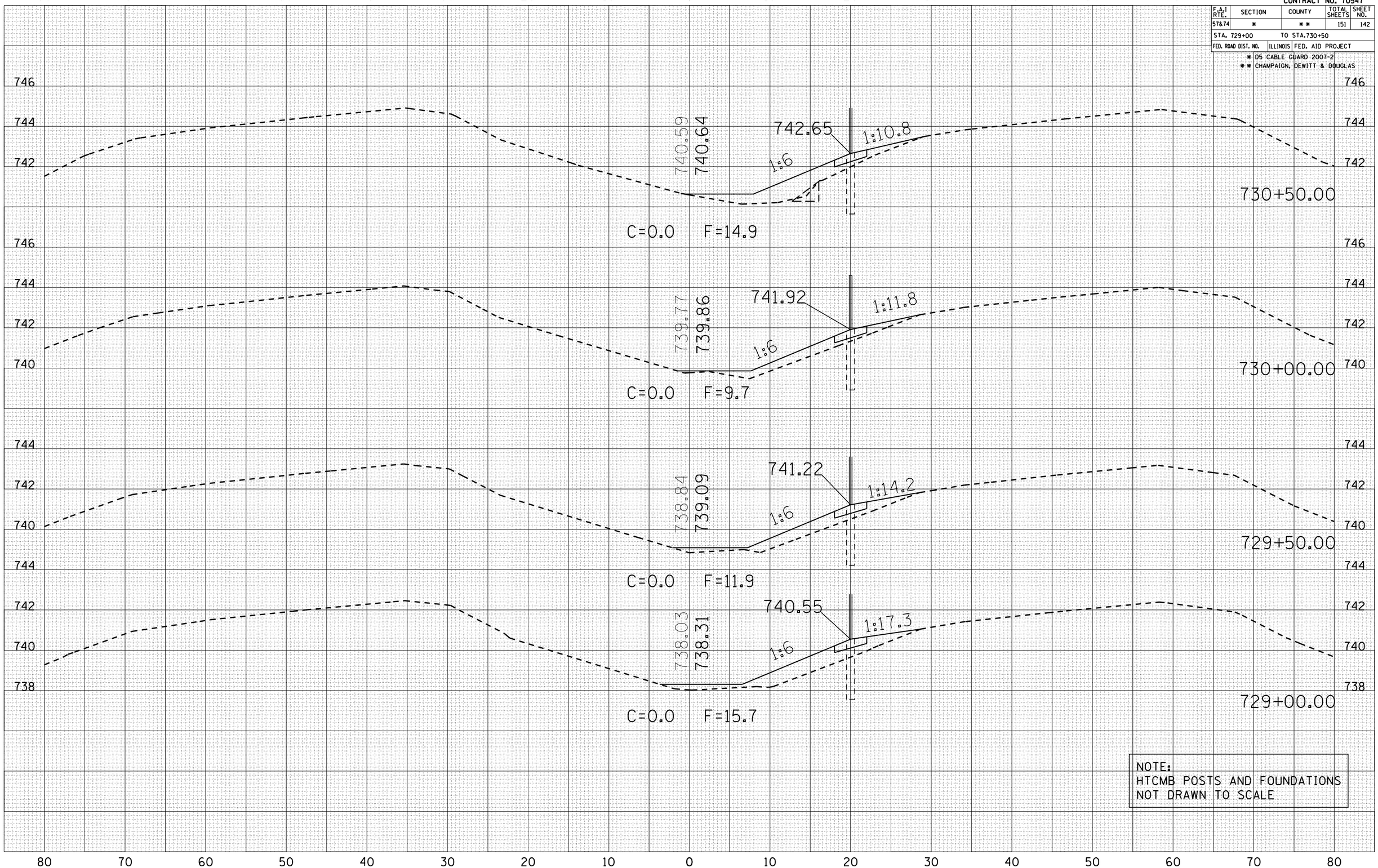

FINAL SURVEY	BY	DATE
SURVEYED		
PLOTTED		
TRAVERSE		
NOTE BOOK	AREAS	
	AREAS CHECKED	
NO.		

ORIGINAL SURVEY	BY	DATE
SURVEYED		
PLOTTED		
TRAVERSE		
NOTE BOOK	AREAS	
	AREAS CHECKED	
NO.		

PLOT DATE = 10/30/2006
FILE NAME = c:\projects\d506186 1-01\farmer
PLOT SCALE = 10.5682 ' / IN.
USER NAME = philipsjr

CROSS SECTIONS LOCATION #3 FARMER CITY

CONTRACT NO. 70547

F.A.I RTE.	SECTION	COUNTY	TOTAL SHEETS	SHEET NO.
57&74	*	**	151	143
STA. 731+00		TO STA.732+50		
FED. ROAD DIST. NO.	ILLINOIS	FED. AID PROJECT		

* D5 CABLE GUARD 2007-2
** CHAMPAIGN, DEWITT & DOUGLAS

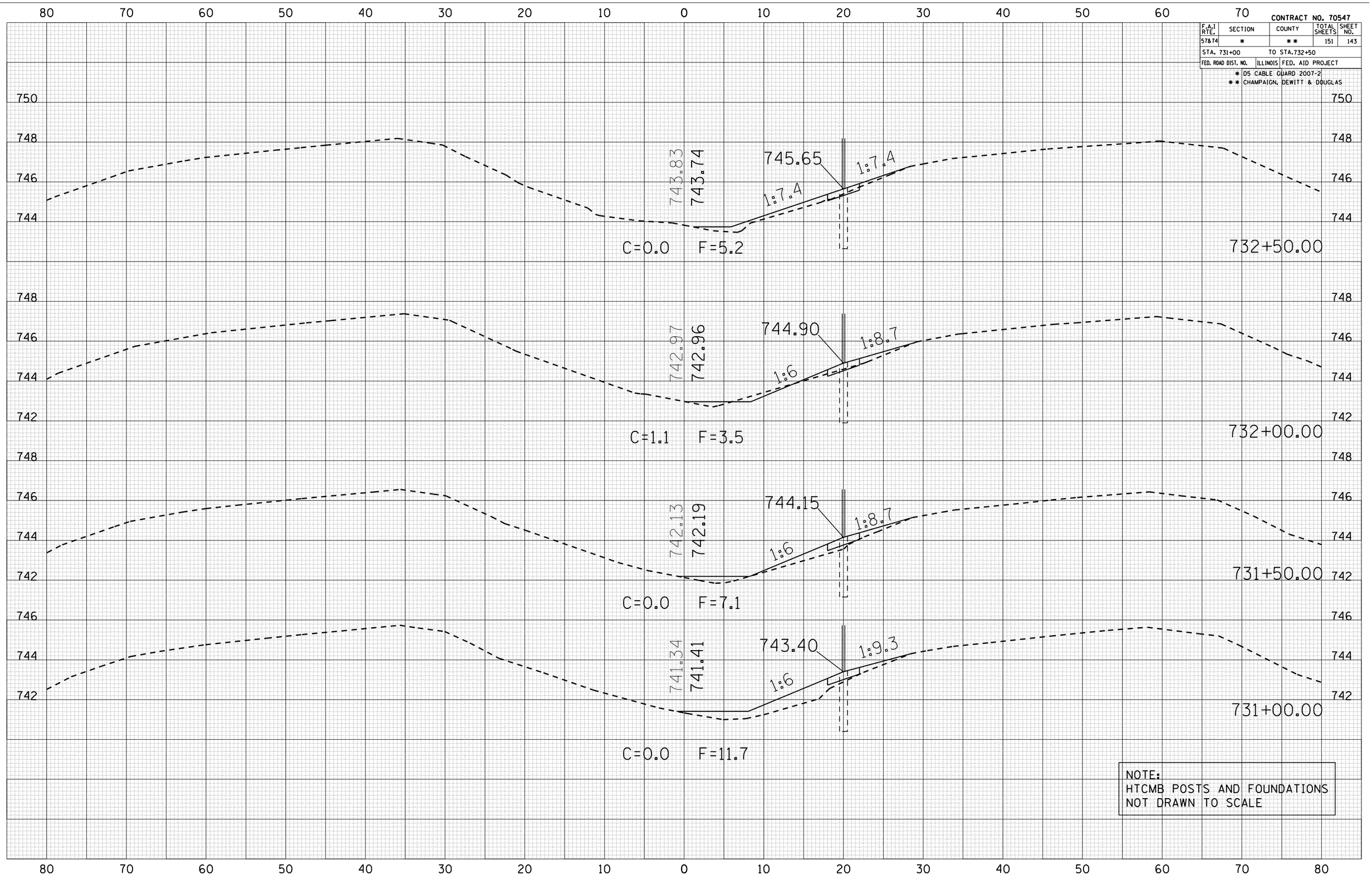

FINAL SURVEY	BY	DATE
SURVEYED		
PLOTTED		
TRAVERSE		
NOTE BOOK		
AREAS		
AREAS CHECKED		
NO.		

ORIGINAL SURVEY	BY	DATE
SURVEYED		
PLOTTED		
TRAVERSE		
AREAS		
AREAS CHECKED		
NO.		

PLOT DATE = 10/30/2006
FILE NAME = c:\projects\d506186 i-81\farmer
PLOT SCALE = 10.5682 ' / IN.
USER NAME = phillipsjr

CROSS SECTIONS LOCATION #3 FARMER CITY

CONTRACT NO. 70547

F.A.I RTE.	SECTION	COUNTY	TOTAL SHEETS	SHEET NO.
57&74	*	**	151	144
STA. 733+00		TO STA.734+00		
FED. ROAD DIST. NO.	ILLINOIS	FED. AID PROJECT		

* D5 CABLE GUARD 2007-2
** CHAMPAIGN, DEWITT & DOUGLAS

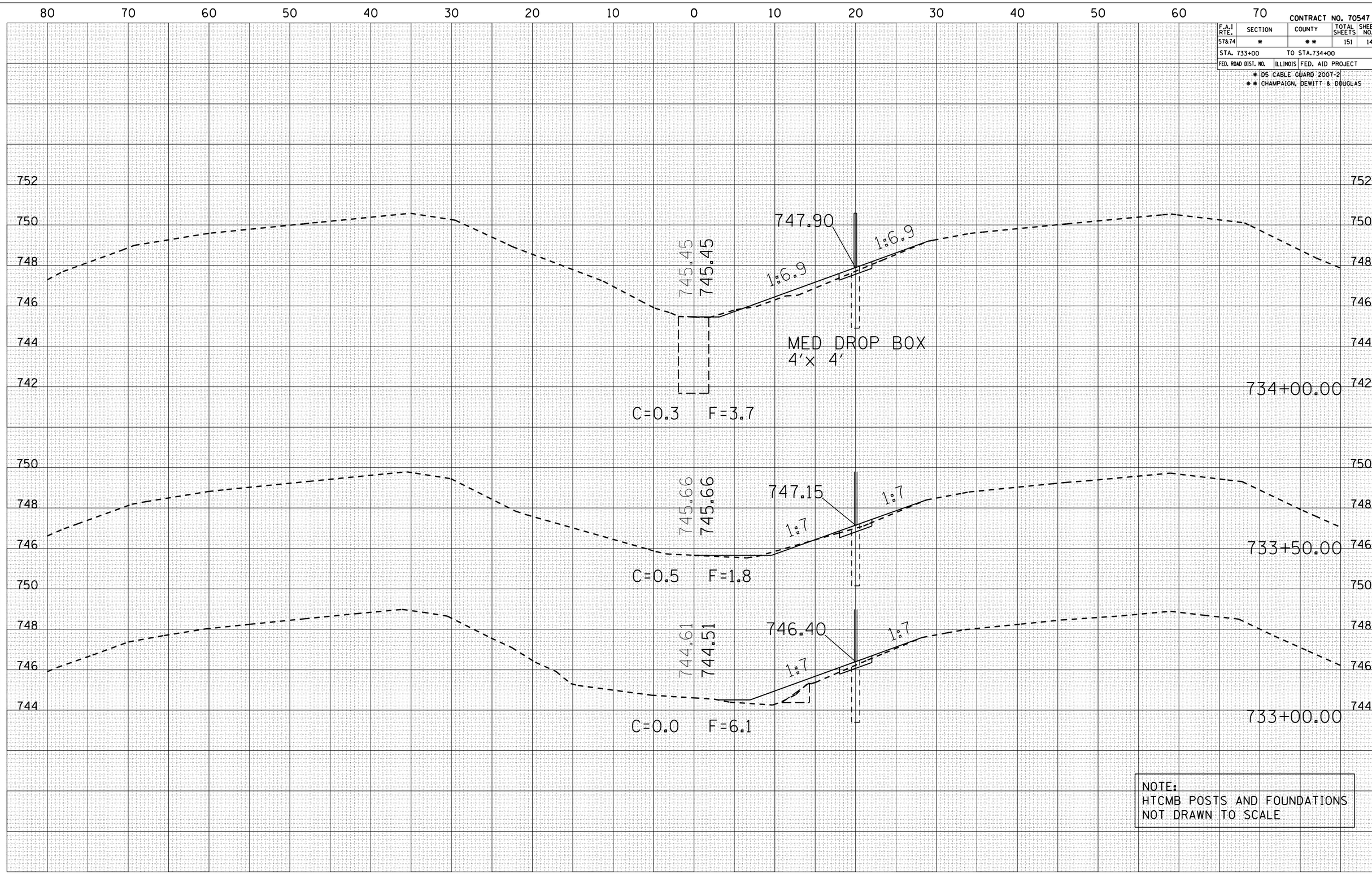

NOTE:
HTCMB POSTS AND FOUNDATIONS
NOT DRAWN TO SCALE

FINAL SURVEY	BY	DATE
SURVEYED		
PLOTTED		
TRANSFERRED		
NOTE BOOK		
AREAS		
AREAS CHECKED		
NO.		

ORIGINAL SURVEY	BY	DATE
SURVEYED		
PLOTTED		
TRANSFERRED		
AREAS		
AREAS CHECKED		
NO.		

PLOT DATE = 10/30/2006
FILE NAME = c:\projects\d5061R6 1x81\farmer
PLOT SCALE = 10.5882 ' / IN.
USER NAME = phillipsjr

CROSS SECTIONS LOCATION #3 FARMER CITY

CONTRACT NO. 70547

F.A.I RTE.	SECTION	COUNTY	TOTAL SHEETS	SHEET NO.
57&74	*	**	151	145
STA. 734+50		TO STA.736+00		
FED. ROAD DIST. NO.	ILLINOIS	FED. AID PROJECT		

* D5 CABLE GUARD 2007-2
** CHAMPAIGN, DEWITT & DOUGLAS

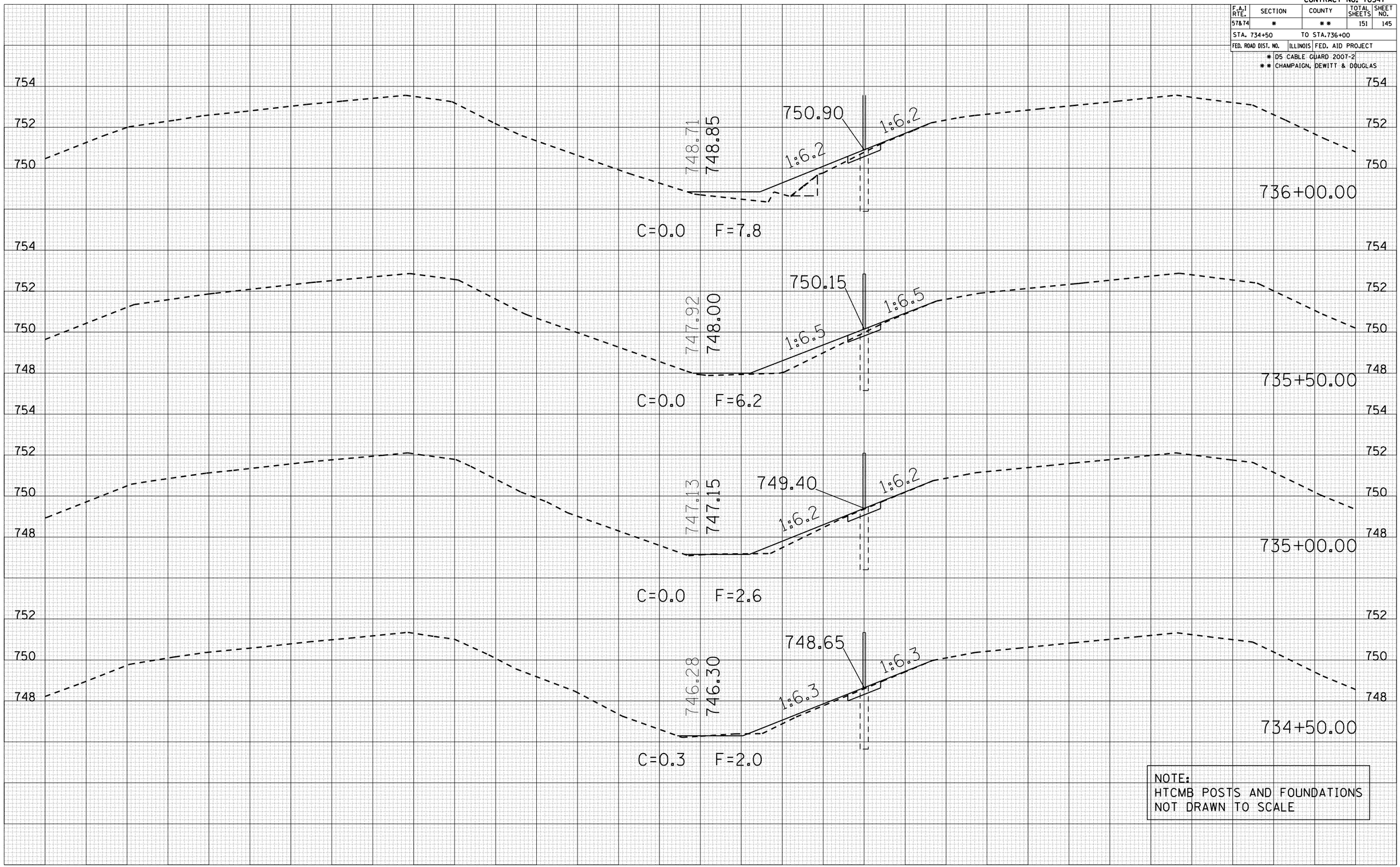

NOTE:
HTCMB POSTS AND FOUNDATIONS
NOT DRAWN TO SCALE

FINAL SURVEY		BY	DATE
NOTE BOOK	SURVEYED		
	PLOTTED		
	TRANSFERRED		
	AREAS		
NO.	AREAS CHECKED		

ORIGINAL SURVEY		BY	DATE
	SURVEYED		
	PLOTTED		
	TRANSFERRED		
	AREAS		
NO.	AREAS CHECKED		

PLOT DATE = 10/30/2006
FILE NAME = c:\projects\d506106 1x81\farmer
PLOT SCALE = 10.5882 ' / IN.
USER NAME = phillipsjr

CROSS SECTIONS LOCATION #3 FARMER CITY

CONTRACT NO. 70547

F.A.I RTE.	SECTION	COUNTY	TOTAL SHEETS	SHEET NO.
57&74	*	**	151	146
STA. 736+50		TO STA.737+00		
FED. ROAD DIST. NO.	ILLINOIS	FED. AID PROJECT		

* D5 CABLE GUARD 2007-2
** CHAMPAIGN, DEWITT & DOUGLAS

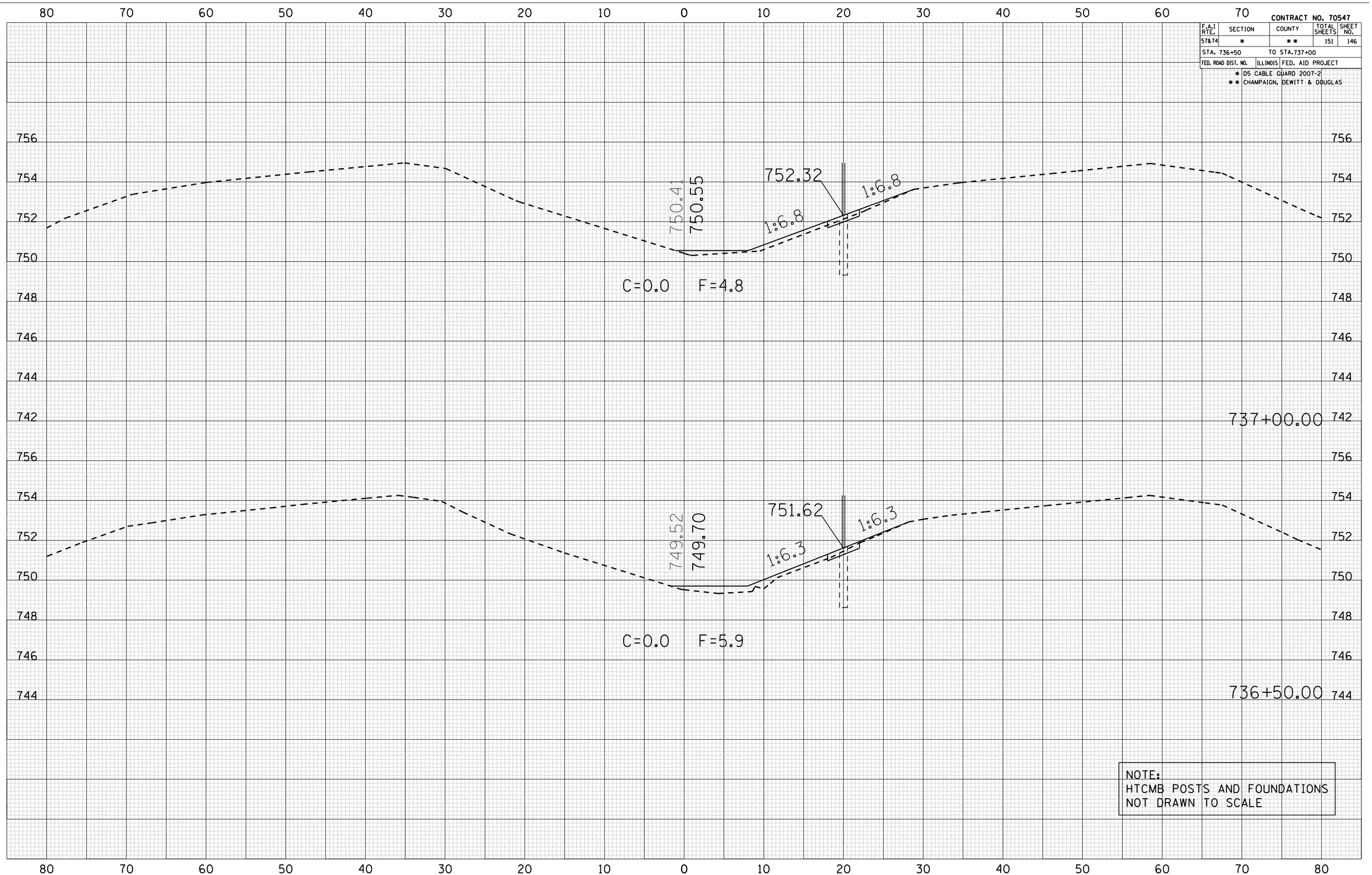

NOTE:
HTCMB POSTS AND FOUNDATIONS
NOT DRAWN TO SCALE

FINAL SURVEY	BY	DATE
SURVEYED		
PLOTTED		
TRANSFERRED		
NOTE BOOK	AREAS	
	AREAS CHECKED	
NO.		

ORIGINAL SURVEY	BY	DATE
SURVEYED		
PLOTTED		
TRANSFERRED		
NOTE BOOK	AREAS	
	AREAS CHECKED	
NO.		

PLOT DATE = 10/30/2006
FILE NAME = c:\projects\d506186 i-81\farmer
PLOT SCALE = 10.5682 ' / IN.
USER NAME = phillipsjr

CROSS SECTIONS LOCATION #3 FARMER CITY

CONTRACT NO. 70547

F.A.I RTE.	SECTION	COUNTY	TOTAL SHEETS	SHEET NO.
57&74	*	**	151	147
STA. 737+50		TO STA.739+00		
FED. ROAD DIST. NO.	ILLINOIS	FED. AID PROJECT		

* D5 CABLE GUARD 2007-2
** CHAMPAIGN, DEWITT & DOUGLAS

NOTE:
HTCMB POSTS AND FOUNDATIONS
NOT DRAWN TO SCALE

FINAL SURVEY		BY	DATE
NOTE BOOK	SURVEYED		
	PLOTTED		
	TRANSFERRED		
	AREAS		
NO.	AREAS CHECKED		

ORIGINAL SURVEY		BY	DATE
	SURVEYED		
	PLOTTED		
	TRANSFERRED		
	AREAS		
NO.	AREAS CHECKED		

PLOT DATE = 10/30/2006
FILE NAME = c:\projects\d506106 1x81\farmer
PLOT SCALE = 10.5882 ' / IN.
USER NAME = phillipsjr

CROSS SECTIONS LOCATION #3 FARMER CITY

CONTRACT NO. 70547

F.A.I RTE.	SECTION	COUNTY	TOTAL SHEETS	SHEET NO.
57&74	*	**	151	148
STA. 739+50		TO STA.740+50		
FED. ROAD DIST. NO.	ILLINOIS	FED. AID PROJECT		

* D5 CABLE GUARD 2007-2
** CHAMPAIGN, DEWITT & DOUGLAS

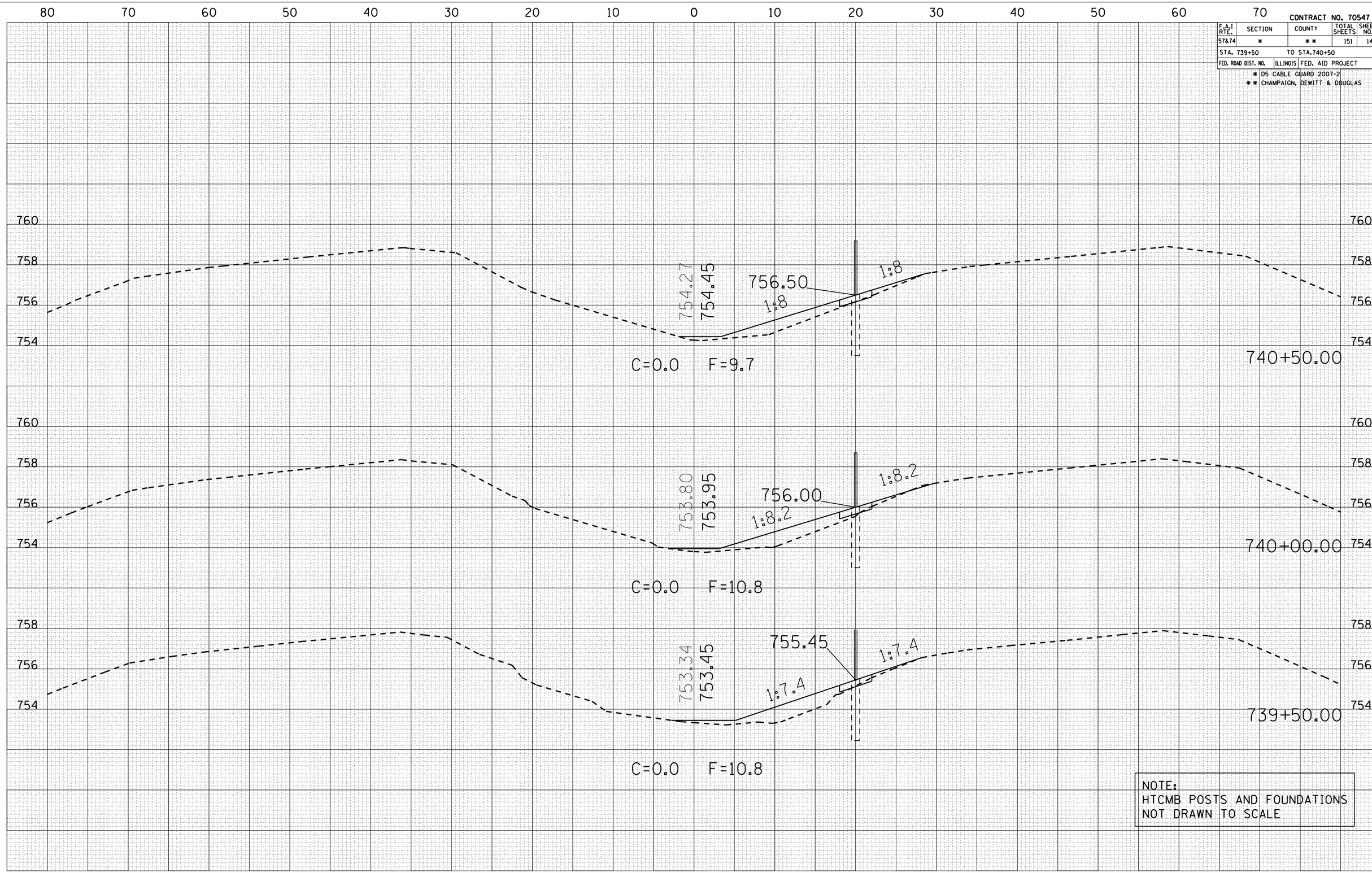

NOTE:
HTCMB POSTS AND FOUNDATIONS
NOT DRAWN TO SCALE

FINAL SURVEY	BY	DATE
SURVEYED		
PLOTTED		
TRAVERSE		
AREAS		
AREAS CHECKED		
NOTE BOOK		
NO.		

ORIGINAL SURVEY	BY	DATE
SURVEYED		
PLOTTED		
TRAVERSE		
AREAS		
AREAS CHECKED		
NO.		

PLOT DATE = 10/30/2006
FILE NAME = c:\projects\d506106 1x8\farmer
PLOT SCALE = 10.5882 ' / IN.
USER NAME = phillipsjr

CROSS SECTIONS LOCATION #3 FARMER CITY

CONTRACT NO. 70547

F.A.I RTE.	SECTION	COUNTY	TOTAL SHEETS	SHEET NO.
57&74	*	**	151	149
STA. 741+00		TO STA.742+00		
FED. ROAD DIST. NO.	ILLINOIS	FED. AID PROJECT		

* D5 CABLE GUARD 2007-2
** CHAMPAIGN, DEWITT & DOUGLAS

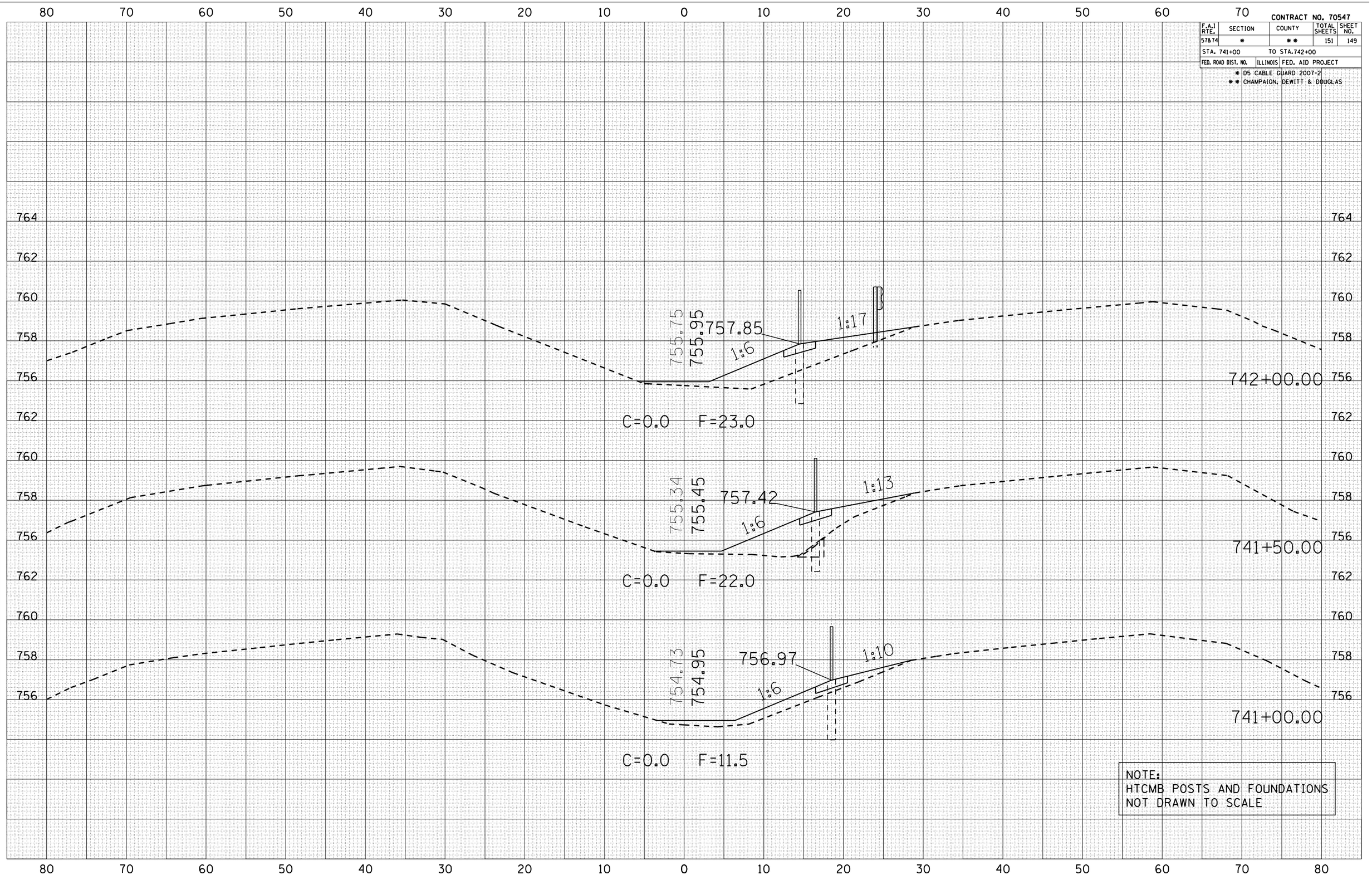

NOTE:
HTCMB POSTS AND FOUNDATIONS
NOT DRAWN TO SCALE

FINAL SURVEY	BY	DATE
SURVEYED		
PLOTTED		
TRAVERSE		
NOTE BOOK	AREAS	
	AREAS CHECKED	
NO.		

ORIGINAL SURVEY	BY	DATE
SURVEYED		
PLOTTED		
TRAVERSE		
NOTE BOOK	AREAS	
	AREAS CHECKED	
NO.		

PLOT DATE = 10/30/2006
FILE NAME = c:\projects\d506186 i-81\farmer
PLOT SCALE = 10.5682 ' / IN.
USER NAME = phillipsr

CROSS SECTIONS LOCATION #3 FARMER CITY

CONTRACT NO. 70547

F.A.I RTE.	SECTION	COUNTY	TOTAL SHEETS	SHEET NO.
57&74	*	**	151	150
STA. 742+50		TO STA.743+50		
FED. ROAD DIST. NO.	ILLINOIS	FED. AID PROJECT		

* D5 CABLE GUARD 2007-2
** CHAMPAIGN, DEWITT & DOUGLAS

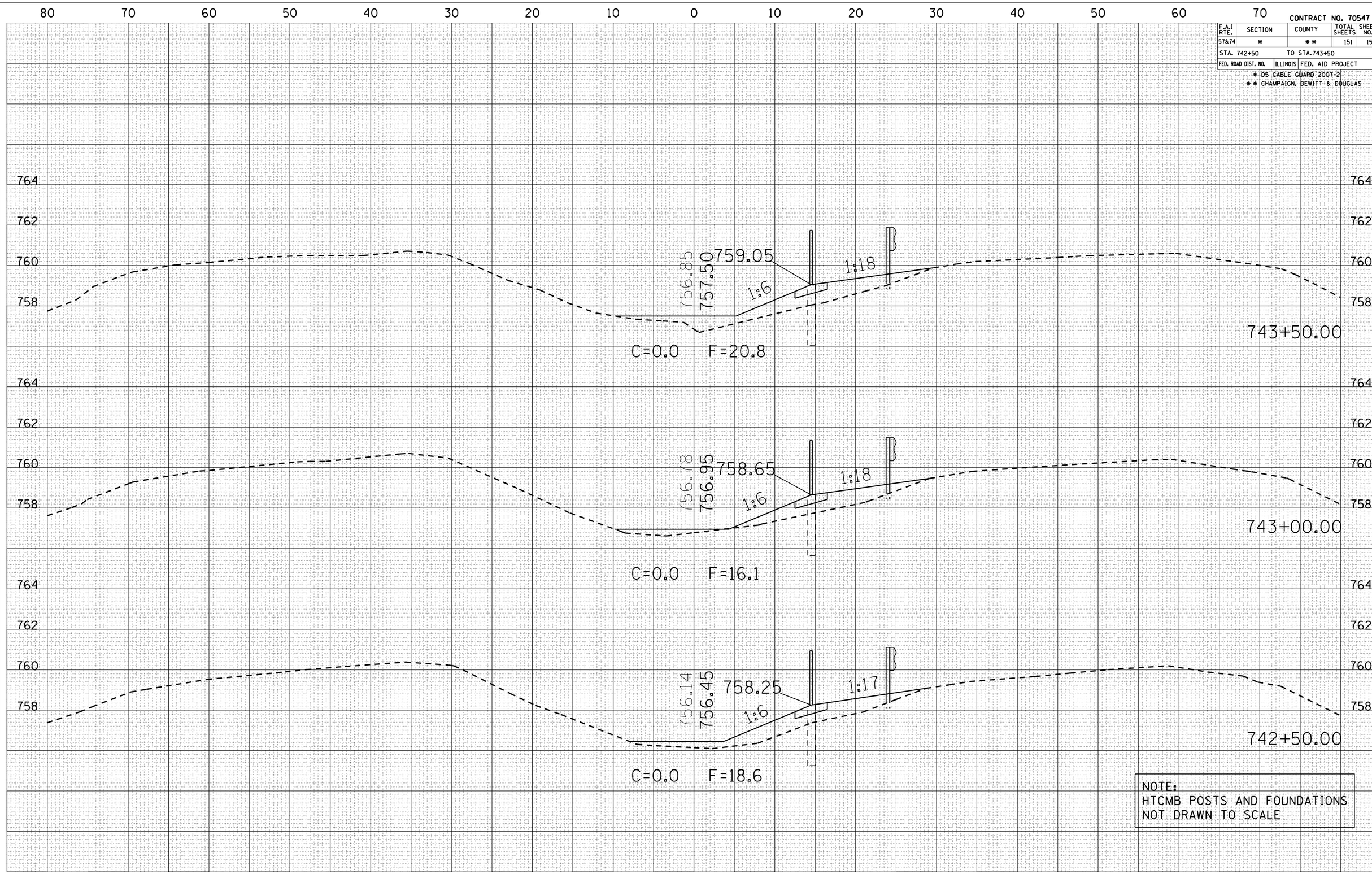

NOTE:
HTCMB POSTS AND FOUNDATIONS
NOT DRAWN TO SCALE

FINAL SURVEY	BY	DATE
SURVEYED		
PLOTTED		
TRAVERSE		
AREAS		
AREAS CHECKED		
NOTE BOOK NO.		

ORIGINAL SURVEY	BY	DATE
SURVEYED		
PLOTTED		
TRAVERSE		
AREAS		
AREAS CHECKED		
NOTE BOOK NO.		

PLOT DATE = 10/30/2006
FILE NAME = c:\projects\d506106 1x81\farmer
PLOT SCALE = 10.5882 ' / IN.
USER NAME = phillipsjr

CROSS SECTIONS LOCATION #3 FARMER CITY

CONTRACT NO. 70547

F.A.I RTE.	SECTION	COUNTY	TOTAL SHEETS	SHEET NO.
57&74	*	**	151	151
STA. 744+00		TO STA.745+00		
FED. ROAD DIST. NO.	ILLINOIS	FED. AID PROJECT		

* D5 CABLE GUARD 2007-2
** CHAMPAIGN, DEWITT & DOUGLAS

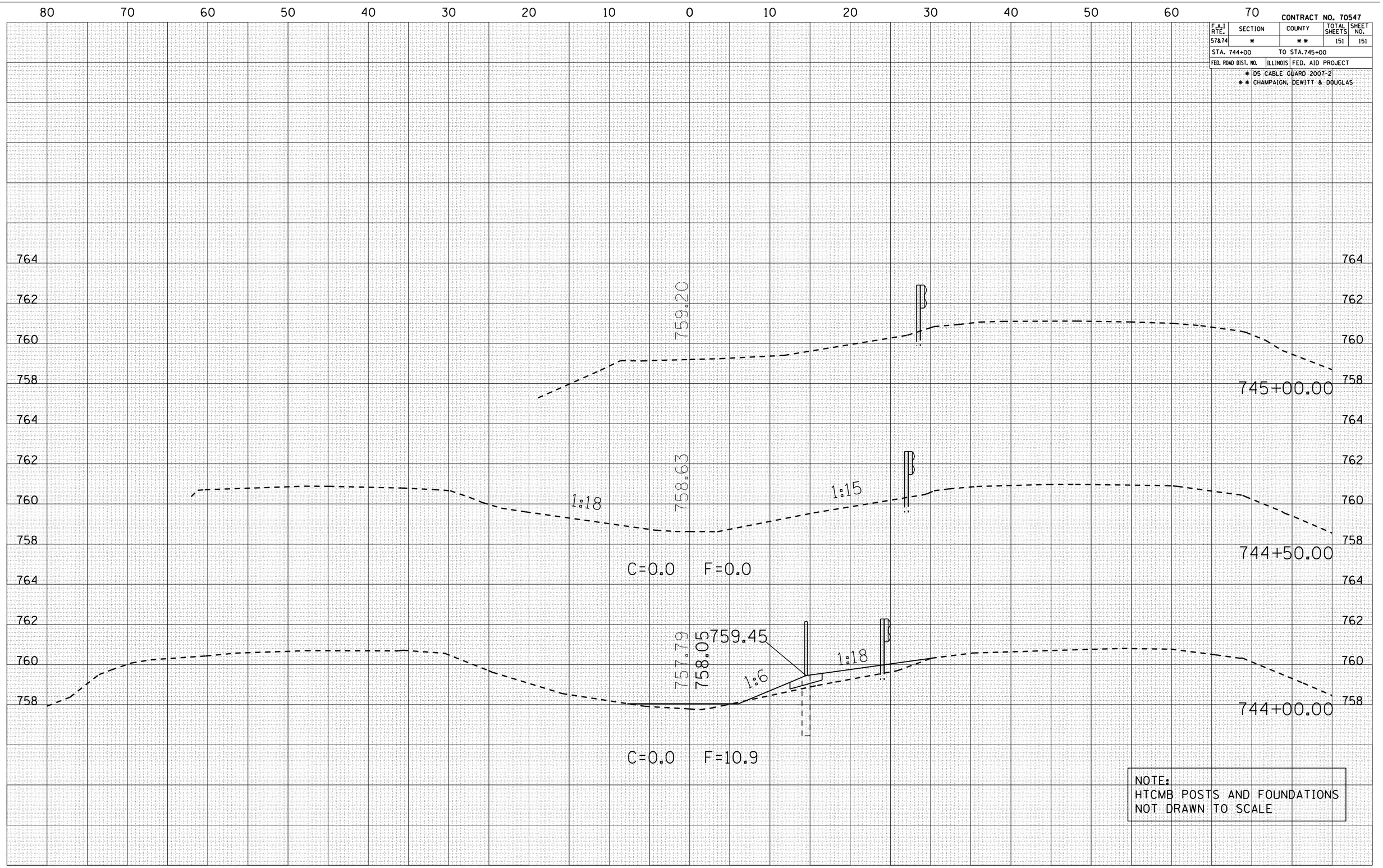

NOTE:
HTCMB POSTS AND FOUNDATIONS
NOT DRAWN TO SCALE

FINAL SURVEY	BY	DATE
SURVEYED		
PLOTTED		
TRANSFERRED		
NOTE BOOK	AREAS	
	AREAS CHECKED	
NO.		

ORIGINAL SURVEY	BY	DATE
SURVEYED		
PLOTTED		
TRANSFERRED		
	AREAS	
	AREAS CHECKED	
NO.		

PLOT DATE = 10/30/2006
FILE NAME = c:\projects\d5061R6 1x8\farmer
PLOT SCALE = 10.5882 ' / IN.
USER NAME = phillipsjr

CROSS SECTIONS LOCATION #3 FARMER CITY