| F.A.P. RTE. | SECTION | COUNTY | TOTAL SHEETS | SHEET NO. |
|---|---|---|---|---|
| 343 | * | COOK | 283 | 140 |
| STA. | | TO STA. | | |
| FED. ROAD DIST. NO. 1 | | ILLINOIS | FED. AID PROJECT | |

* 70D-Y-R & 70HB-R-1 62897

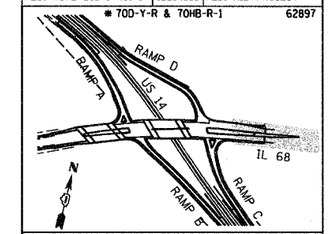


KEY PLAN

NOTES:

1. ALL TEMPORARY AERIAL CABLE SHALL BE (3) 1/C #2 ALUMINUM WITH MESSENGER WIRE.

2. CIRCUIT/POLE NUMBERS OUTSIDE OF PRENTHESES ARE PROPOSED. CIRCUIT/POLE NUMBERS IN PRENTHESES ARE EXISTING NUMBERS AND SHALL BE REPLACED IN ACCORDANCE WITH GENERAL NOTE #34, SHEET LT-02.

3. MAINTAIN EXISTING LIGHTS IN SERVICE ON NORTH SIDE OF IL-68 WHILE CONSTRUCTION ON SOUTH SIDE IS IN PROGRESS.

4. MAINTAIN A MINIMUM FROM GROUND PER NEC SECTION 225.18 FOR ALL AERIAL CABLES AND MAINTAIN CLEARANCES REQUIRED BY ComEd STANDARDS.

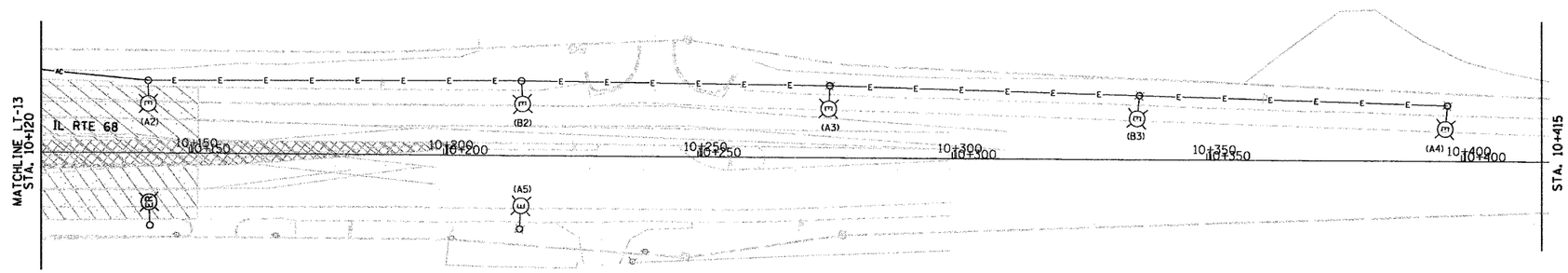

1 ROADWAY TEMPORARY LIGHTING PLAN

SCALE: 1 : 500

5 0 5 10 15 20 25

SCALE IN METERS

LT-15 OF 19

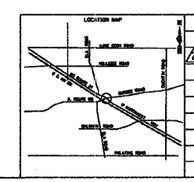


| REVISIONS | |
|---|---|
| NAME | DATE |
| 2 ADDENDUM 2 | 02/15/07 |

ILLINOIS DEPARTMENT OF TRANSPORTATION

ILLINOIS ROUTE 68 AT U.S. ROUTE 14

ROADWAY TEMPORARY LIGHTING PLAN

IL 68 STA. 10+120 TO STA. 10+415

SCALE 1:500

DATE NOVEMBER 2006

DRAWN BY R.P.J.
DESIGNED BY I.B.
CHECKED BY A.D.O.

Rick Johns
IDOT - District 01
0611S.100 - IL 68 over US 14
0611S.100 - IL 68 over US 14
2/13/2007 3:27:17 PM
Working Files\Drawing Files\Sheets\LT-15 - Temporary LTG.dgn
500.0000 W / NL