GENERAL NOTES:

1. ENGINEER TO REVIEW FINISH GRADES FOR CONFORMANCE TO DRAWINGS PRIOR TO FINAL SEEDING
2. FERTILIZER FOR PLANT TYPE 1, SALT TOLERANT SOD SHALL BE AS DESCRIBED IN IDOT STANDARD PROVISION ARTICLE 250.04 AND AS MEASURED IN ARTICLE 250.09, BUT SHALL BE INCIDENTAL TO THE SALT TOLERANT SOD PAY ITEM, ARTICLE 252
3. AREAS REQUIRING SITE WORK, DEMOLITION, REMOVALS, MASS REGRADING: PROVIDE MINIMUM 8" PLANTING SOIL BELOW SPECIFIED FINISH GRADE. SUBGRADE MUST PERCOLATE AND HAVE MINIMUM 1% SLOPE. DO NOT CREATE CLOSED DEPRESSIONS EXCEPT AT SWALES
4. AS DIRECTED BY ENGINEER, CONTRACTOR TO STOCKPILE PLANTING SOIL AND SUBSOIL IN SEPARATE MARKED PILES AT APPROVED LOCATIONS. SOIL APPROVED FOR REUSE MUST BE PROTECTED FROM CONTAMINATION AND TRAFFIC
5. SEE SPECIAL PROVISIONS SEEDING FOR SELECTIVE MOWING STAKES. SELECTIVE MOWING STAKES SHALL BE PLACED EVERY 25' O.C. AND PAINTED AS DESCRIBED BELOW TO DELINEATE THE FOLLOWING SEED AREAS:
   - TYPE 1 AND TYPE 4: SELECTIVE MOWING STAKES SHALL BE PAINTED WITH TWO COATS OF GREEN EXTERIOR PAINT TO THE HEIGHT DESIGNATED IN SECTION 1081.13
   - TYPE 3: SELECTIVE MOWING STAKES SHALL BE PAINTED WITH TWO COATS OF ORANGE EXTERIOR PAINT TO THE HEIGHT DESIGNATED IN SECTION 1081.13
   - TYPE 5 AND TYPE 6: SELECTIVE MOWING STAKES SHALL BE PAINTED WITH TWO COATS OF WHITE EXTERIOR PAINT TO THE HEIGHT DESIGNATED IN SECTION 1081.13

PLANTING NOTES:

1. CONTRACTOR TO SUBMIT 3 MONTHS PRIOR TO SHIPPING FOR OWNER APPROVAL: NURSERY ORDER CONFIRMING AVAILABILITY, WITH REPRESENTATIVE PHOTOS OR SAMPLES DOCUMENTING SPECIFIED ROOT DENSITY
2. PLANTS INDICATED IN QUANTITY PERCENTAGE FOR TOTAL SWALE PLANTED AREAS ONE YEAR PROJECT ACCEPTANCE IS BASED UPON PLANT ESTABLISHMENT AND SIZE
3. CONTRACTOR TO PROVIDE ESTABLISHMENT WATERING, WEEDING, TRASH REMOVAL, AS NEEDED DURING WARRANTY PERIOD TO MEET PLANT PERFORMANCE COVER
4. SEE SPECIFICATIONS FOR OPTIMAL PLANTING DATES FOR ALL PLANT TYPES. IF, DUE TO CONSTRUCTION SCHEDULE, OPTIMAL PLANTING DATES CANNOT BE MET FOR PLANTS TYPE 2: ROCK SWALE PLUS, SEE SPECIFICATIONS FOR ALTERNATE PLANTING DATES FOR QUART AND GALLON SIZED CONTAINER PLANTING AT NO ADDITIONAL COST TO CONTRACT
5. CONTRACTOR SELECTION OF PLANT SIZE DEPENDENT ON SEASON OF PLANTING, PROVIDE SUITABLE PLANT SIZE AND SPACING TO MEET ONE YEAR PERFORMANCE STANDARDS AS FOLLOWS:
   - 8" O.C. SPACING - PLANT PLUGS, 2.5"X 2.5" X 5" DEPTH FULLY ROOTED, ACCEPTABLE FOR PLANTING BETWEEN MAY AND JULY; PLANTS MUST BE 6" WIDE AT ONE YEAR WARRANTY INSPECTION WITH 80% AVERAGE COVER
   - 12" O.C. SPACING - PLANT QUARTS, 4" X 4" X 4" DEPTH FULLY ROOTED, ACCEPTABLE FOR PLANTING BETWEEN APRIL AND AUGUST; PLANTS MUST BE 9" WIDE AT ONE YEAR WARRANTY WITH 80% AVERAGE COVER
   - 15" O.C. SPACING - PLANT GALLONS, 6" DIA. X 8" DEPTH FULLY ROOTED, ACCEPTABLE FOR PLANTING BETWEEN APRIL AND EARLY OCTOBER; PLANTS MUST BE 12" WIDE AT ONE YEAR WARRANTY WITH 80% AVERAGE COVER

LANDSCAPE ROCK NOTES:

1. ROCK SHAPES DIAGRAMMATIC ONLY. SUBMIT NATURALISTIC SAMPLES FOR APPROVAL
2. SEE DETAIL 1 SHEET L-7 FOR PLANTING TYPE 2 BOULDER AND ROCK SCHEDULE
3. SEE DETAILS 3, 4, 5 SHEET L-5 FOR PLANTING TYPE 2 BOULDER AND ROCK PLACEMENT
4. SEE DETAIL 7 SHEET L-6 FOR PLANTING TYPE 7 BOULDER SCHEDULE
5. SEE DETAILS 6, 7 SHEET L-5 FOR PLANTING TYPE 7 BOULDER PLACEMENT
6. ROCK TYPES:
   TYPE W NATIVE ROCKFORD LIMESTONE ROCK, 24" DIA.
   TYPE X NATIVE ROCKFORD LANDSCAPE ROCK, 12" DIA.
   TYPE Y NATIVE ROCKFORD LANDSCAPE ROCK, 6" DIA.
   TYPE Z ROCK, CA 7 GRAVEL
7. SEE DETAILS FOR TYPICAL PLACEMENT AREAS TO RECEIVE SAND
8. ROCKS SHALL NOT BE DUMPED. HAND PLACE TO ACHIEVE PATTERNS INDICATED IN DETAILS
9. PLACE APPROXIMATELY 1/3 LOWER PORTION OF ROCK BELOW FINISH GRADE

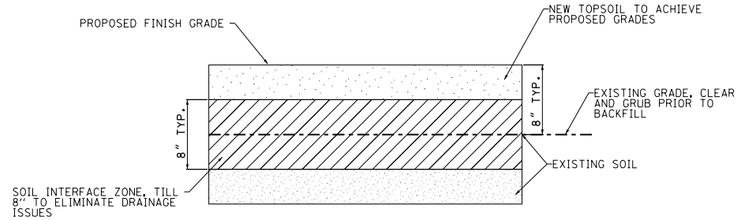


1 / L-5 EXISTING AND PROPOSED SOIL 8" DEPTH INTERFACE TILL DETAIL
NTS

NOTES:

1. SEE DETAILS 6, 7 SHEET L-5 FOR MEDIAN PLANTING DETAIL
2. SEE CIVIL SHEETS FOR CROSS SECTION

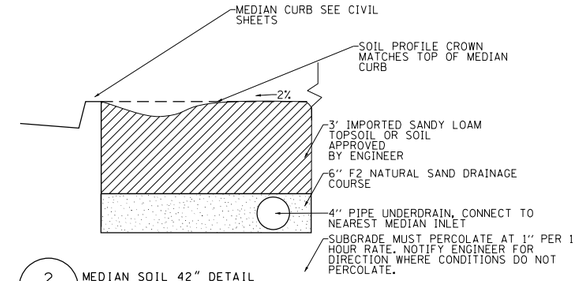


2 / L-5 MEDIAN SOIL 42" DETAIL
NTS

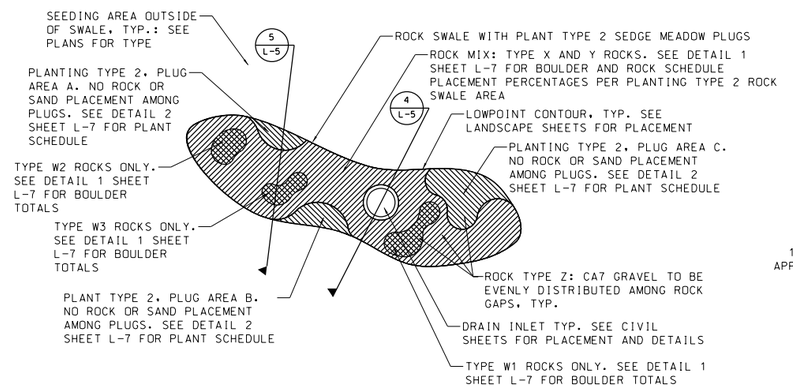


3 / L-5 PLANT TYPE 2: ROCK SWALE WITH SEDGE MEADOW PLUGS DETAIL TYP.
NTS

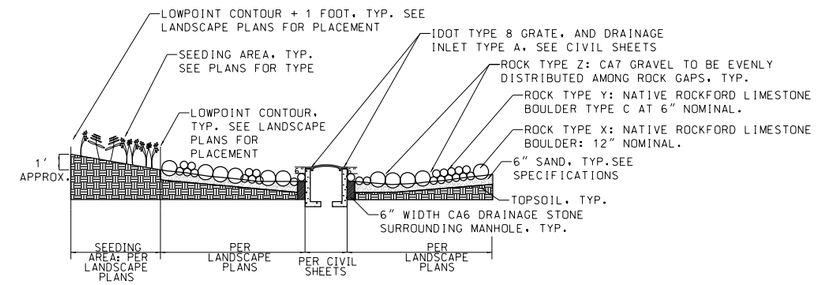


4 / L-5 LANDSCAPE ROCKS AT BEEHIVE INLET DETAIL
NTS

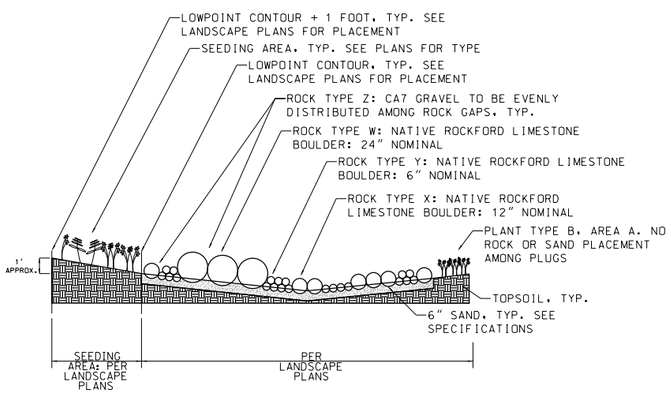


5 / L-5 LANDSCAPE ROCKS AND PLUG PLACEMENT DETAIL AT ROCK SWALE
NTS

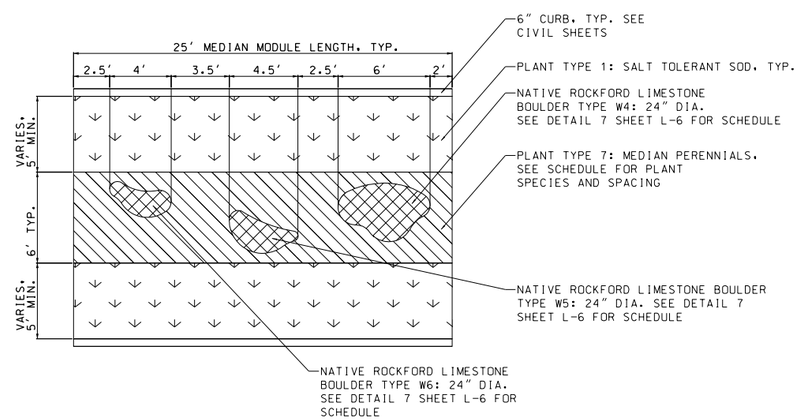


6 / L-5 PLANT TYPE 7: MEDIAN PLANTING PLAN DETAIL
NTS

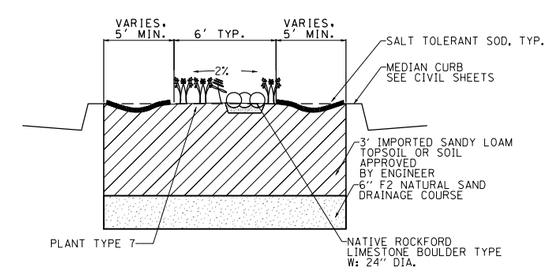


7 / L-5 PLANT TYPE 7: MEDIAN PLANTING DETAIL
NTS

| | | | |
|---|---|---|---|
| FILE NAME = c:\pw_work\pwidot\dossdd\d0318458\D264750-sht-220.dgn | USER NAME = LD/KH/TH | DESIGNED - TG | REVISED - |
| | | DRAWN - LD / TH | REVISED - |
| | PLOT SCALE = 365.8057 ' / in. | CHECKED - TG | REVISED - |
| | PLOT DATE = Mon Dec 17 16:03:17 2012 | DATE - 2-17-12 | REVISED - |

STATE OF ILLINOIS
DEPARTMENT OF TRANSPORTATION

LANDSCAPE DETAILS
WEST STATE STREET (US BUS 20)

L-5

SCALE: N.T.S. | SHEET NO. 198 OF 302 SHEETS | STA. _____ TO STA. _____

| F.A.P RTE. | SECTION | COUNTY | TOTAL SHEETS | SHEET NO. |
|---|---|---|---|---|
| 303 | 41R | WINNEBAGO | 327 | 220 |
| | | CONTRACT NO. 64750 | | |

FED. ROAD DIST. NO. 1 | DIST. 1 | ILLINOIS | FED. AID PROJECT

FINAL