
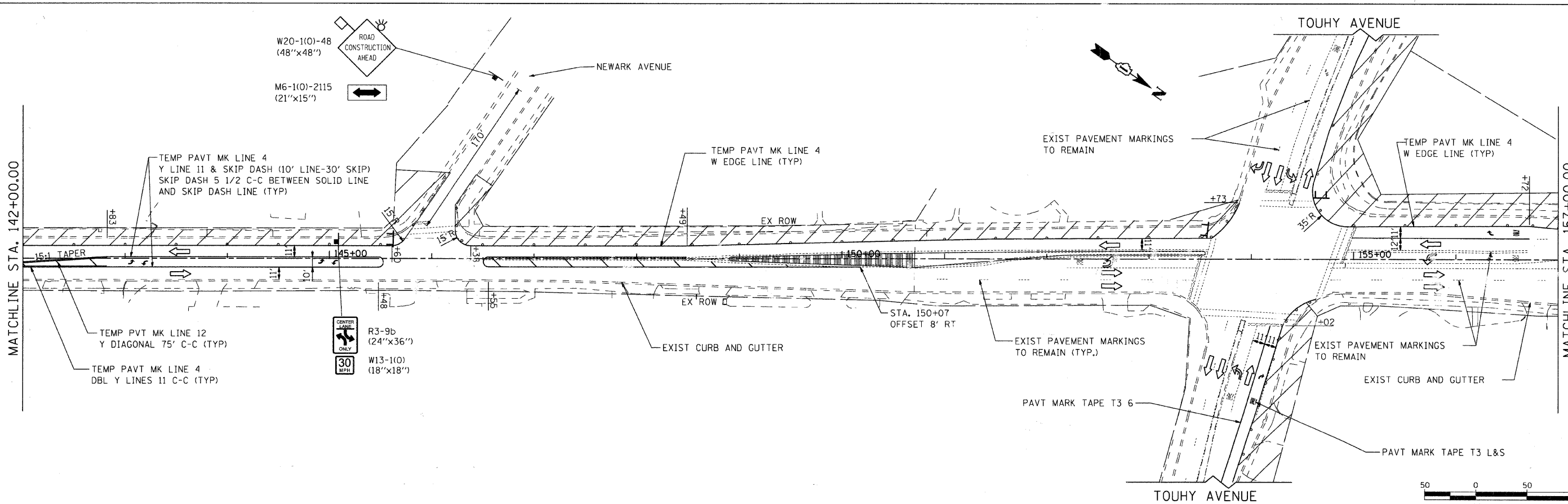
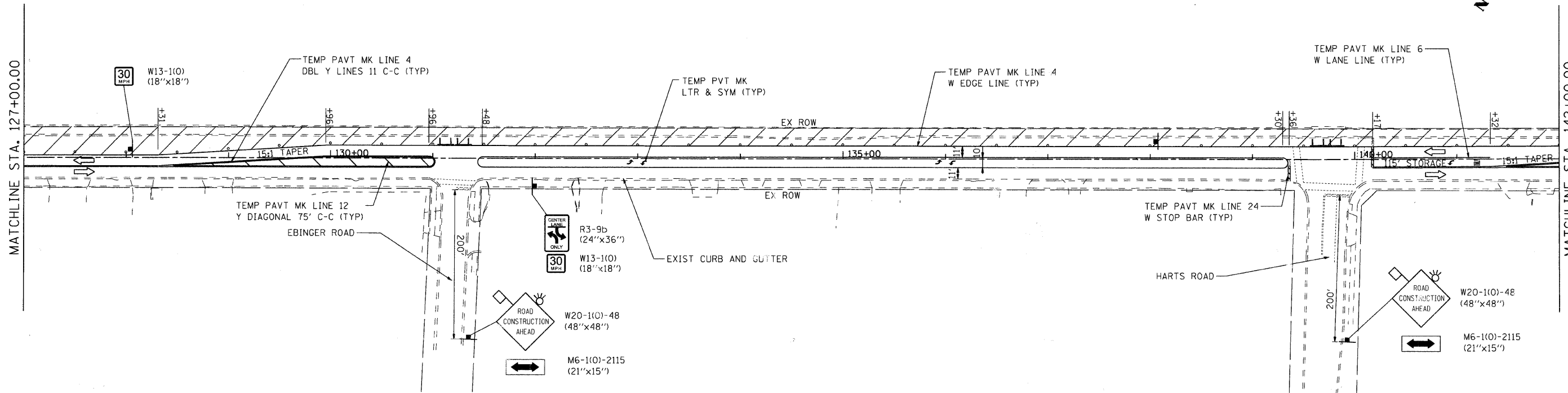



NOTE: ALL SIDE STREETS AND ENTRANCES WILL REMAIN OPEN DURING CONSTRUCTION



USER NAME = char-ke	DESIGNED - JRM	REVISED -
PLOT SCALE = 1" = 50'	DRAWN - JPA	REVISED -
PLOT DATE = 1/16/2009	CHECKED - JLP	REVISED -
	DATE - 12/16/08	REVISED -

VILLAGE OF NILES

SUGGESTED MAINTENANCE OF TRAFFIC PLAN - STAGE 1A

SCALE: 1" = 50' SHEET NO. 2B OF 8 SHEETS STA. 127+00.00 TO STA. 157+00.00

F.A.U. RTE.	SECTION	COUNTY	TOTAL SHEETS	SHEET NO.
3513	08-00107-01-PV	COOK	169	21B
CONTRACT NO.				
FED. ROAD DIST. NO. [ILLINOIS] FED. AID PROJECT M-8003(723)				