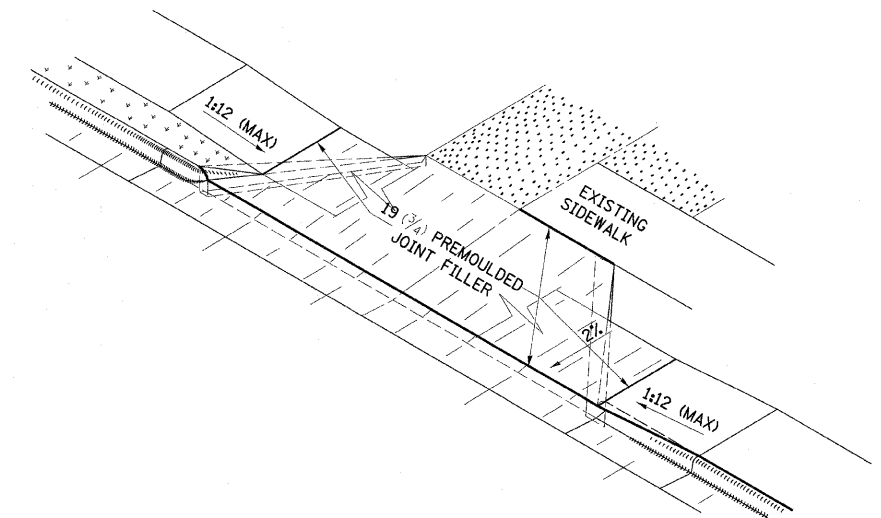
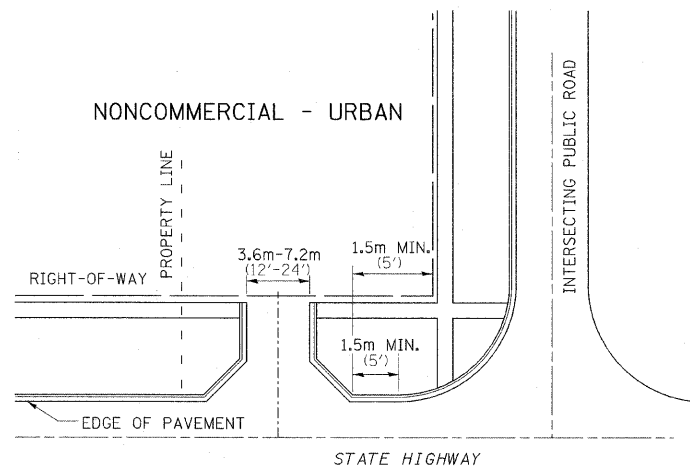
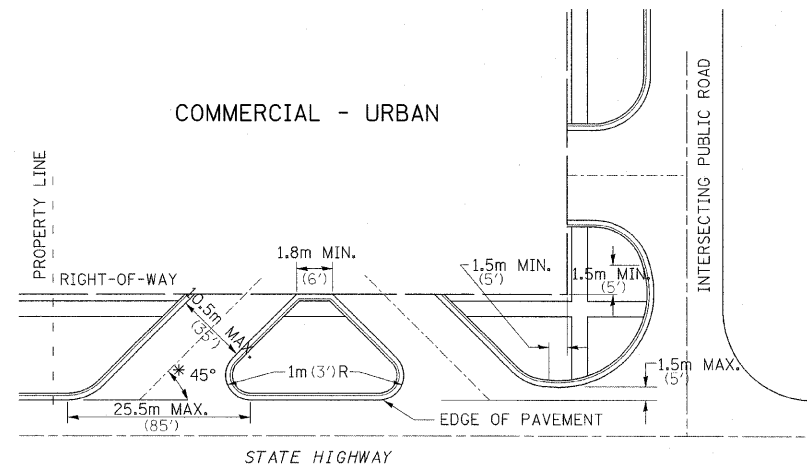


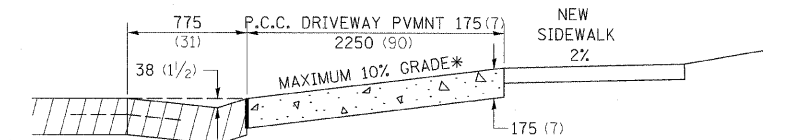
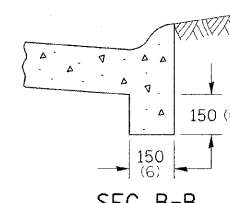
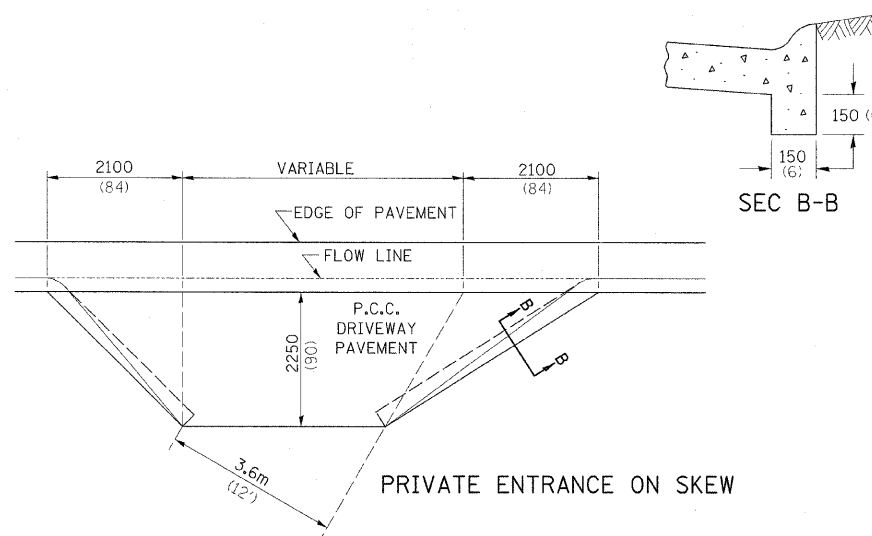
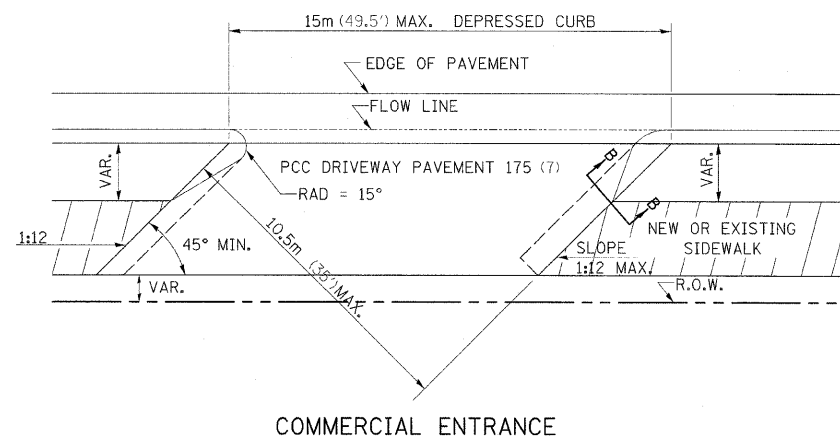
# ENTRANCE APPROACHES – URBAN AREA

## TYPICAL APPLICATION OF ENTRANCES

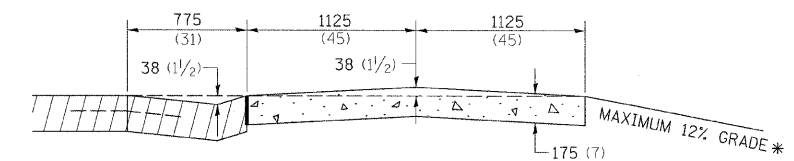


WHEN THE ISLAND BETWEEN DRIVES IS LESS THAN 7.5m (25') LONG OR LESS THAN 10 FEET WIDE, IT SHALL BE DEFINED BY CURBS, MASONRY, OR OTHER DEVICES.

\* 45° MIN. ANGLE PERMITTED ONLY FOR ONE-WAY DRIVEWAYS. 60° MIN. ANGLE FOR TWO-WAY DRIVEWAYS.

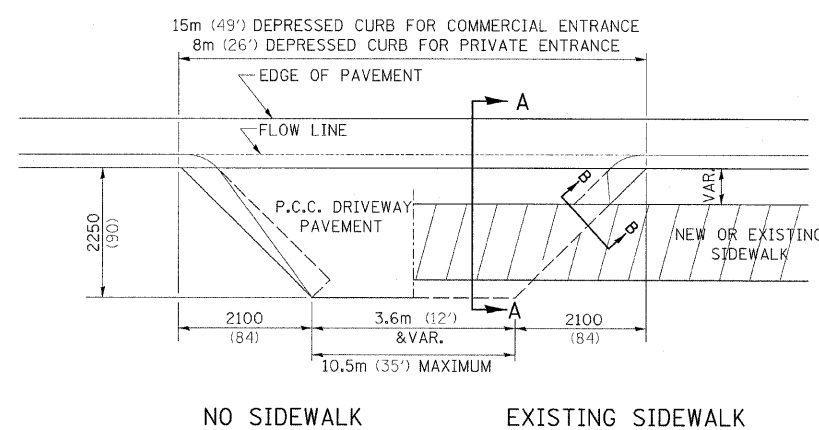


ASCENDING APPROACH



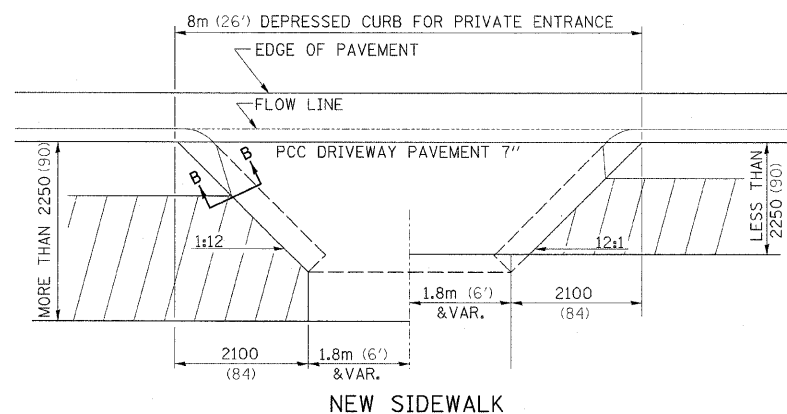
DESCENDING APPROACH

\* IN CASES WHERE GRADE EXCEEDS 10%, THE RESIDENT ENGINEER SHALL CHECK WITH DISTRICT DESIGN OFFICE TO DETERMINE NEW APPROACH GRADE. PARTICULAR ATTENTION SHALL BE PAID TO THE NEGATIVE GRADE TO PREVENT DRAINAGE FROM OVER FLOWING INTO THE PRIVATE ENTRANCE.

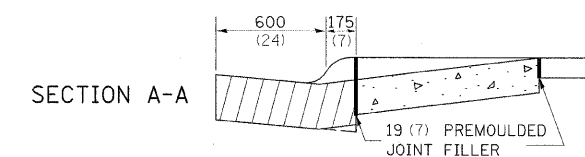


NO SIDEWALK

EXISTING SIDEWALK



NEW SIDEWALK



SECTION A-A

THE VARIABLE HEIGHT INTEGRAL CURB AND PREMOULDED JOINT FILLER WILL NOT BE PAID FOR SEPARATELY, BUT SHALL BE INCLUDED IN THE CONTRACT UNIT PRICE OF DRIVEWAY PAVEMENT OF THE THICKNESS SPECIFIED.

ALL DIMENSIONS ARE IN MILLIMETERS (INCHES) UNLESS OTHERWISE NOTED.

## ENTRANCE APPROACHES – URBAN AREA

25.1

FILE NAME = H:\Projects\2944\DCNS\2062875102.dgn	USER NAME = #USER#	DESIGNED -	REVISED - 1-11-08	<b>STATE OF ILLINOIS DEPARTMENT OF TRANSPORTATION</b>	<b>REGION 2 / DISTRICT 2 STANDARD</b>	F.A. RTE.	SECTION	COUNTY	TOTAL SHEETS	SHEET NO.	
	PLOT SCALE = 1:800 "/> IN.	CHECKED -	REVISED -			55	(W-1-15)BR-1	WINNEBAGO	59	49	
	PLOT DATE = 11/30/2009	DATE -	REVISED -			CONTRACT NO.					
						FED. ROAD DIST. NO. ILLINOIS FED. AID PROJECT					