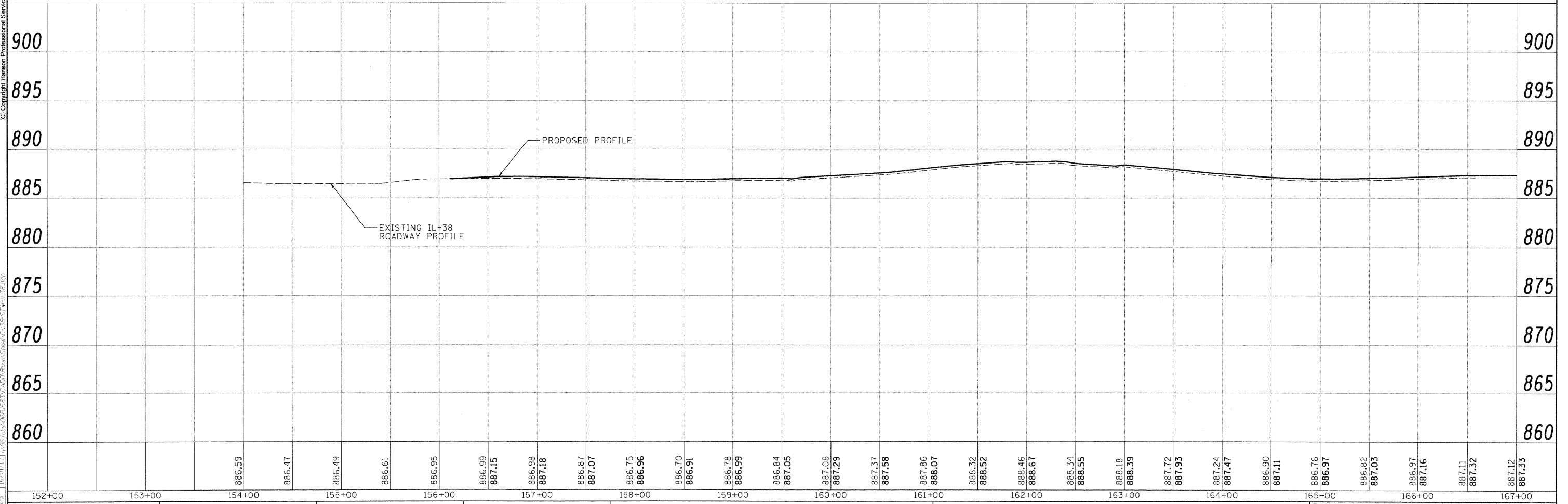
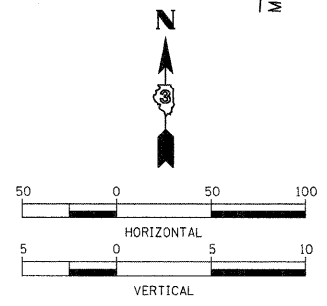
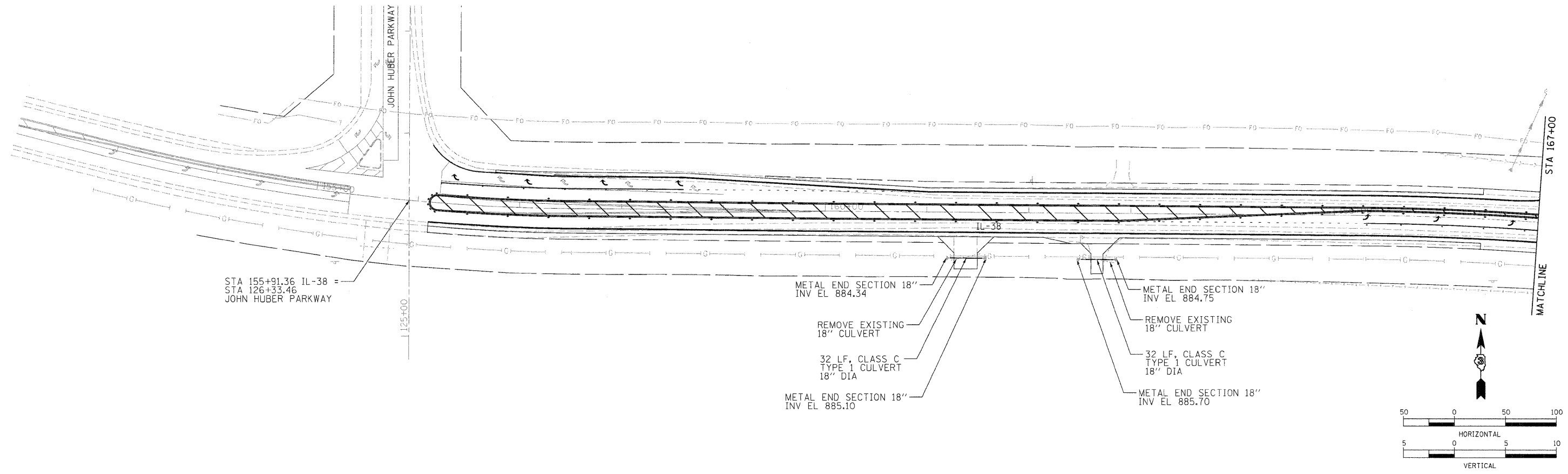




© Copyright Hanson Professional Services, Inc. 2010



FILE NAME: C:\38-STIM-IL38.dgn  
 USER: MWH  
 DATE: 11/04/10

152+00	153+00	154+00	155+00	156+00	157+00	158+00	159+00	160+00	161+00	162+00	163+00	164+00	165+00	166+00	167+00																																			
		886.59	886.47	886.49	886.61	886.95	886.99	887.15	886.98	887.18	886.87	887.07	886.75	886.96	886.70	886.91	886.78	886.99	886.84	887.05	887.08	887.29	887.37	887.58	887.86	888.07	888.32	888.52	888.46	888.67	888.34	888.55	888.18	888.39	887.72	887.93	887.24	887.47	886.90	887.11	886.76	886.97	886.82	887.03	886.97	887.16	887.11	887.32	887.12	887.33

STATE OF ILLINOIS  
DEPARTMENT OF TRANSPORTATION

NORTHERN ILLINOIS UNIVERSITY  
FAR WEST CAMPUS EXPANSION  
FIGURE 3 IL-38 PLAN AND PROFILE

F.A.P. RTE.	SECTION	COUNTY	TOTAL SHEETS	SHEET NO.
567	06-00002-00-PV	DEKALB	148	63
CONTRACT NO. 87476			ILLINOIS FED. AID PROJECT	

SCALE: 1" = 50' SHEET NO. OF SHEETS STA. 152+00 TO STA. 167+00