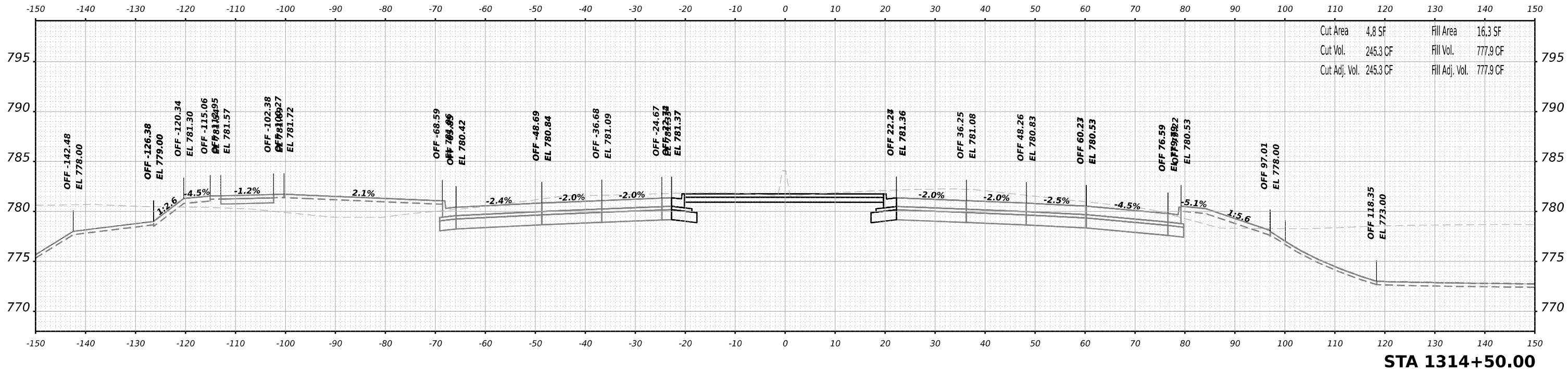
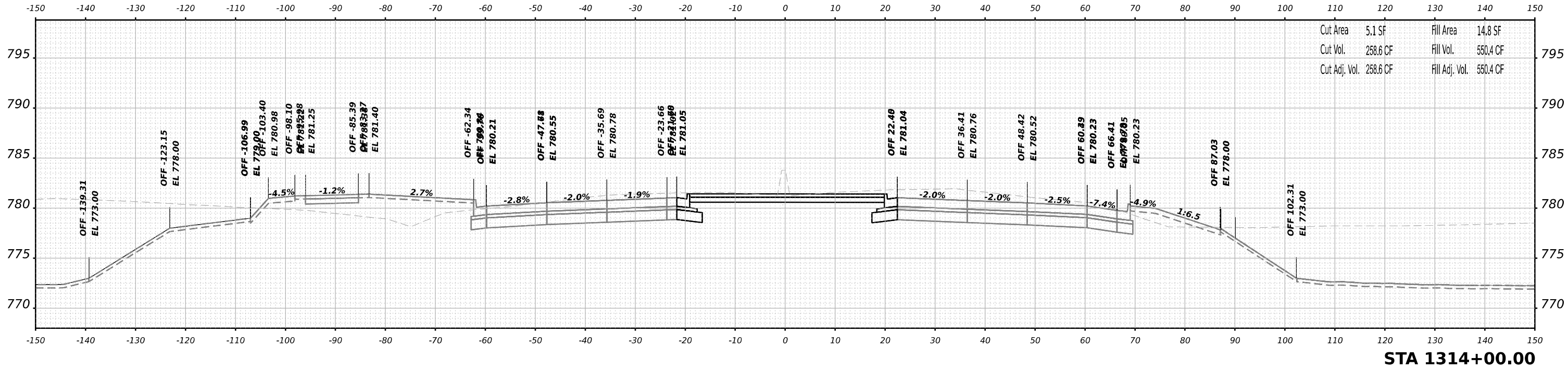


FINAL SURVEY NO.	SURVEYED	DATE
NOTE BOOK	PLOTTED	
AREAS CHECKED	TEMPLATE	
	AREAS CHECKED	



ORIGINAL SURVEY NO.	SURVEYED	DATE
NOTE BOOK	PLOTTED	
AREAS CHECKED	TEMPLATE	
	AREAS CHECKED	



MODEL: P1US20har - 2 - 1314+00.00 [Sheet]
 FILE NAME: p:\2020\p1us20har\1314+00.00\Eng\Drawings\1314+00.00\Cross Sections\1314+00.00\1314+00.00-Stage4.rvt

benesch
 Alfred Benesch & Company
 35 W. Wacker Drive, Suite 3300
 Chicago, Illinois 60601
 312.265.4150 Job No. 19800.00

USER NAME	= jmajcher	DESIGNED	- T.VOGLER	REVISED	-
PLOT SCALE	= 0.16666665"/in.	DRAWN	- T.VOGLER	REVISED	-
PLOT DATE	= 10/13/2023	CHECKED	- J.TARDY	REVISED	-
		DATE	- 10/13/2023	REVISED	-

**STATE OF ILLINOIS
 DEPARTMENT OF TRANSPORTATION**

**CROSS SECTIONS
 HARRISON / US-20 - STAGE 4/4B**

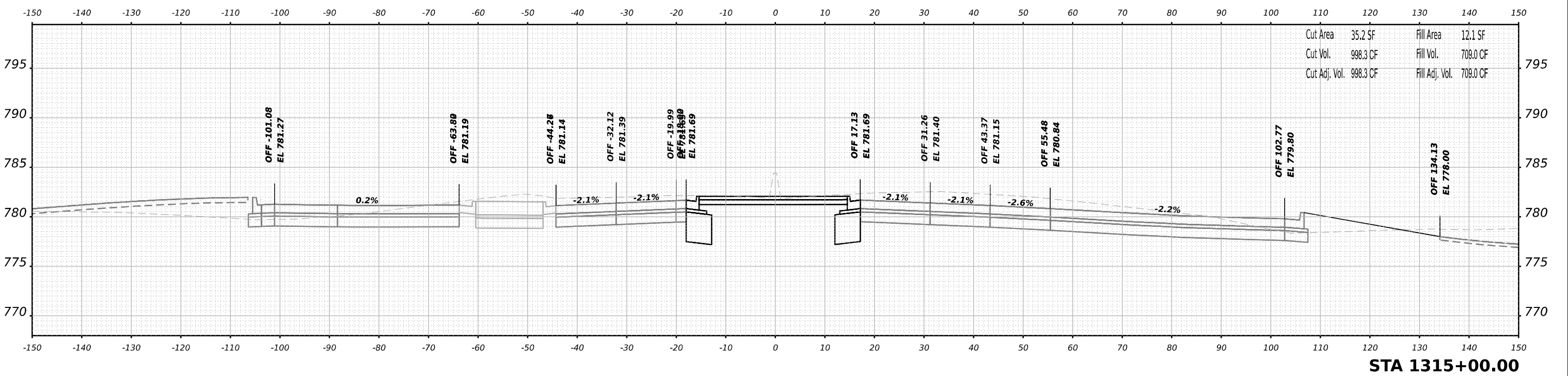
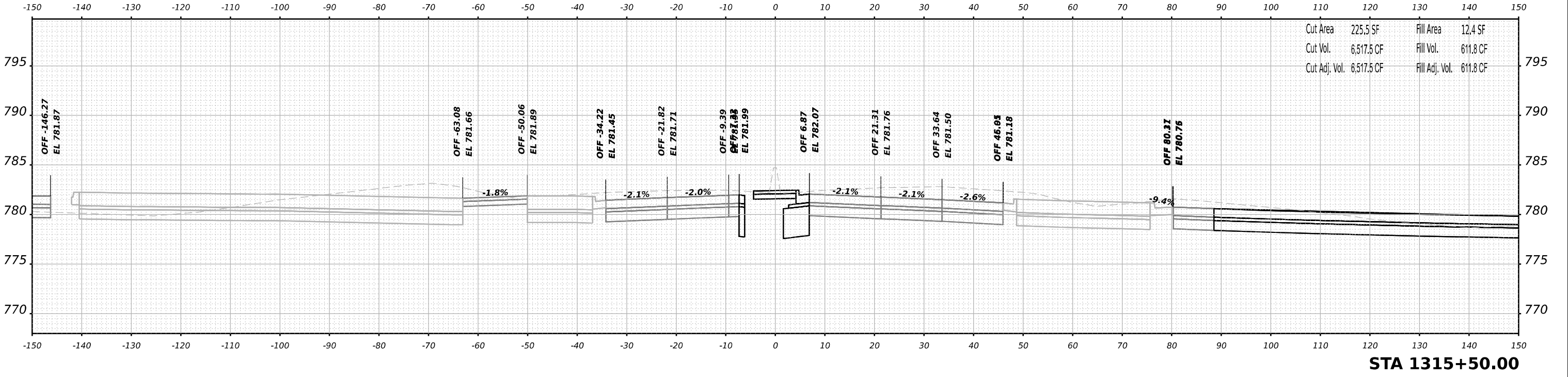
SCALE: N/A SHEET 39 OF 67 SHEETS STA. 1314+00.00 TO STA. 1314+50.00

F.A.I.P. RTE.	SECTION	COUNTY	TOTAL SHEETS	SHEET NO.
39	(5)RS & (5&5HB)RC	WINNEBAGO	1279	1001
CONTRACT NO. 64R71				
ILLINOIS FED. AID PROJECT				

DATE	
BY	
FINAL SURVEY NO.	
SURVEYED PLOTTED AREAS CHECKED	
NOTE BOOK TEMPLATE	
AREAS CHECKED	

DATE	
BY	
ORIGINAL SURVEY NO.	
SURVEYED PLOTTED AREAS CHECKED	
NOTE BOOK TEMPLATE	
AREAS CHECKED	

MODEL: P:\US20\har - 2 - 1315+00.00 [Sheet]
 FILE NAME: p:\benesch\paw\benesch\paw\Documents\10800510800.00\Eng_Docs\Design\DM\Cross_Sections\264R71-Cross_Sections-Harrison-US-20-Stage4.dgn



USER NAME	= jmajcher	DESIGNED	- T.VOGLER	REVISED	-
		DRAWN	- T.VOGLER	REVISED	-
PLOT SCALE	= 0.16666665 1/ in.	CHECKED	- J.TARDY	REVISED	-
PLOT DATE	= 10/13/2023	DATE	- 10/13/2023	REVISED	-

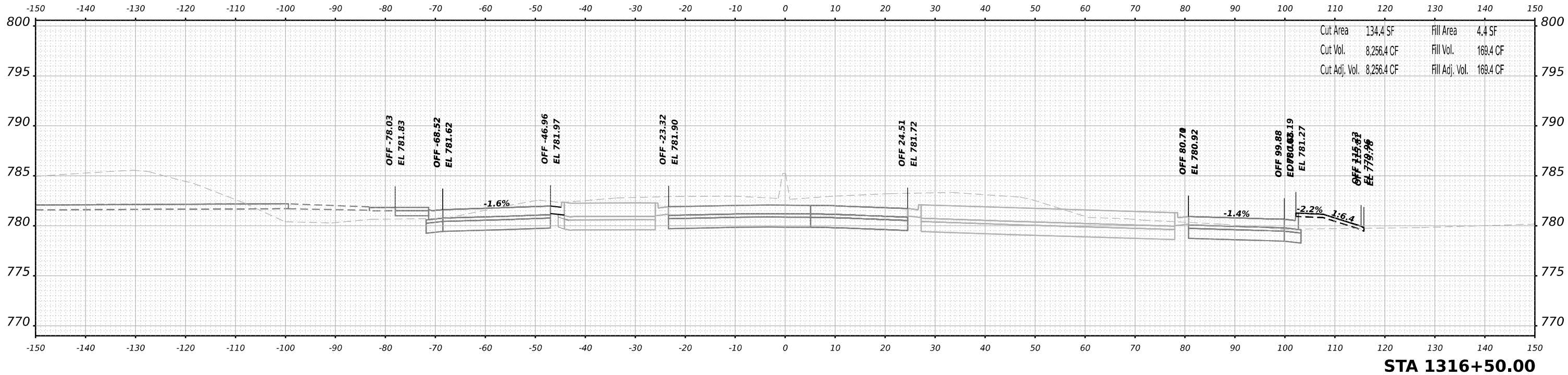
**STATE OF ILLINOIS
DEPARTMENT OF TRANSPORTATION**

**CROSS SECTIONS
HARRISON / US-20 - STAGE 4/4B**

SCALE: N/A SHEET 40 OF 67 SHEETS STA. 1315+00.00 TO STA. 1315+50.00

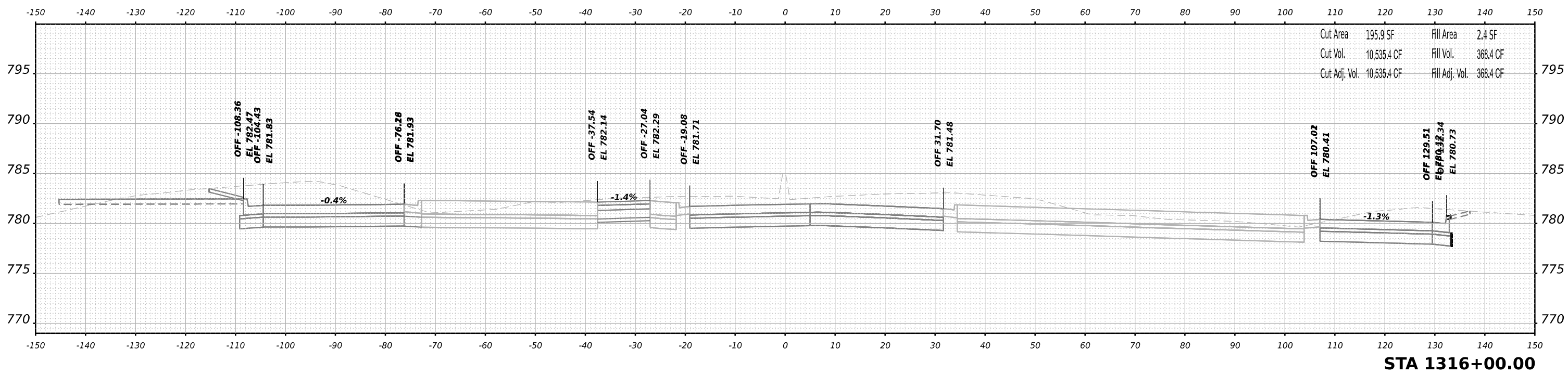
F.A.I.P. RTE.	SECTION	COUNTY	TOTAL SHEETS	SHEET NO.
39	(5)RS & (5&5HB)RC	WINNEBAGO	1279	1002
CONTRACT NO. 64R71				
ILLINOIS FED. AID PROJECT				

FINAL SURVEY NO.	SURVEYED	DATE
NOTE BOOK	PLOTTED	
AREAS CHECKED	TEMPLATE	
	AREAS CHECKED	



STA 1316+50.00

ORIGINAL SURVEY NO.	SURVEYED	DATE
NOTE BOOK	PLOTTED	
AREAS CHECKED	TEMPLATE	
	AREAS CHECKED	



STA 1316+00.00

MODEL: P:\US20\harr - 2 - 1316+00.00 (Sheet)
 FILE NAME: p:\benesch\p\benesch.com\benesch\p\Documents\108000\01\Eng_Docs\Design\DM\Cross_Sections\Harrison-US-20\Stage4\STA 1316+50 to End.dgn

benesch
 Allied Benesch & Company
 35 W. Wacker Drive, Suite 3300
 Chicago, Illinois 60601
 312.265.4150 Job No. 15880.00

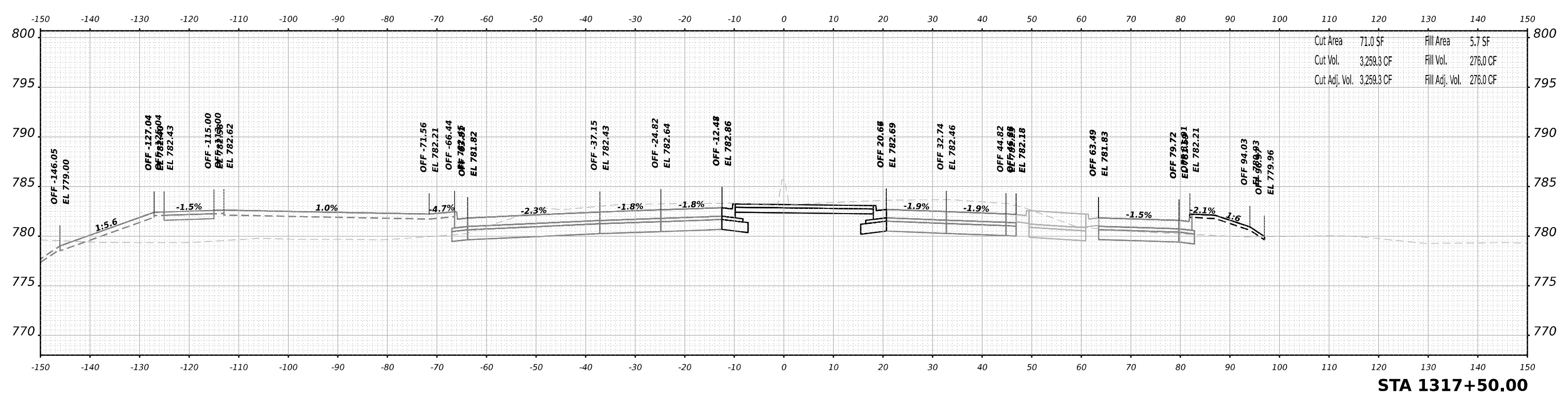
USER NAME = jmajcher	DESIGNED - T.VOGLER	REVISED -
	DRAWN - T.VOGLER	REVISED -
PLOT SCALE = 0.16666665"/in.	CHECKED - J.TARDY	REVISED -
PLOT DATE = 10/27/2023	DATE - 10/13/2023	REVISED -

**STATE OF ILLINOIS
 DEPARTMENT OF TRANSPORTATION**

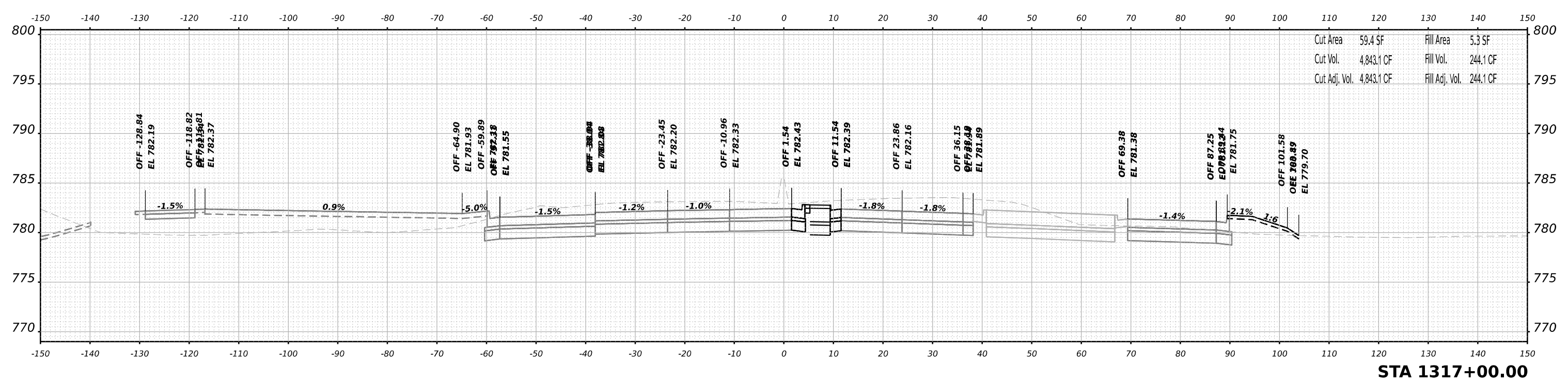
**CROSS SECTIONS
 HARRISON / US-20 - STAGE 4/4B**
 SCALE: N/A SHEET 41 OF 67 SHEETS STA. 1316+00.00 TO STA. 1316+50.00

F.A.I.P. RTE. 39	SECTION (5)RS & (5&5HB)RC	COUNTY WINNEBAGO	TOTAL SHEETS 1279	SHEET NO. 1003
CONTRACT NO. 64R71				
ILLINOIS FED. AID PROJECT				

FINAL SURVEY NO.	SURVEYED	BY	DATE
NOTE BOOK NO.	PLOTTED		
AREAS CHECKED	TEMPLATE		
	AREAS CHECKED		



ORIGINAL SURVEY NO.	SURVEYED	BY	DATE
NOTE BOOK NO.	PLOTTED		
AREAS CHECKED	TEMPLATE		
	AREAS CHECKED		



MODEL: P1US20hor - 2 - 1317 - 00.00 [Sheet]
 FILE NAME: p:\benesch\p\benesch.com\benesch\p\2\Documents\10800\01\Eng_Docs\Design\DM\Cross_Sections\1317\1-Cross_Sections-Harrison-US-20-Stage4.dgn

benesch
 Alfred Benesch & Company
 35 W. Wacker Drive, Suite 3300
 Chicago, Illinois 60601
 312.265.4150 Job No. 19800.00

USER NAME	= jmajcher	DESIGNED	- T.VOGLER	REVISED	-
		DRAWN	- T.VOGLER	REVISED	-
PLOT SCALE	= 0.16666665 */ in.	CHECKED	- J.TARDY	REVISED	-
PLOT DATE	= 10/13/2023	DATE	- 10/13/2023	REVISED	-

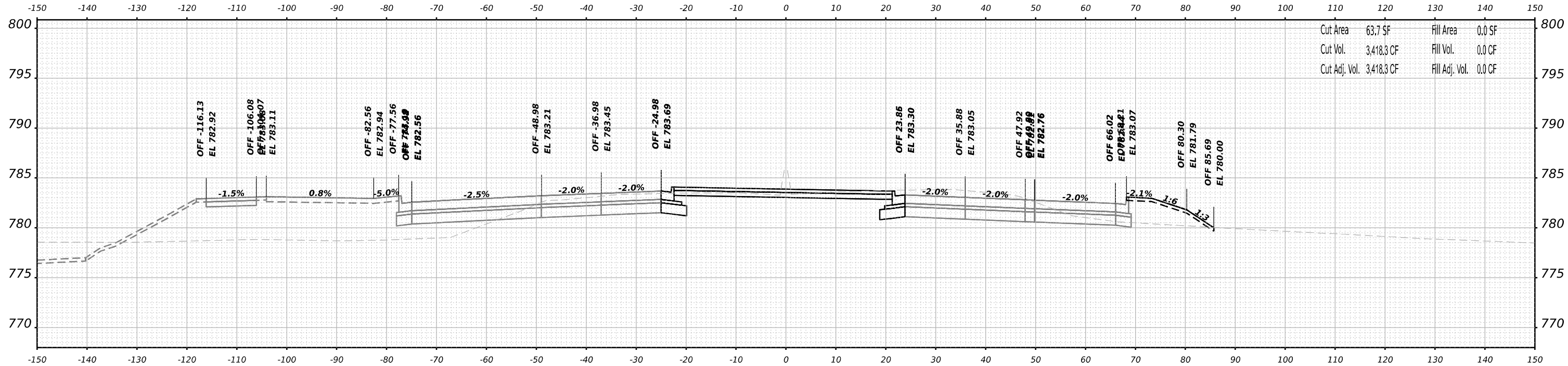
**STATE OF ILLINOIS
 DEPARTMENT OF TRANSPORTATION**

**CROSS SECTIONS
 HARRISON / US-20 - STAGE 4/4B**

SCALE: N/A SHEET 42 OF 67 SHEETS STA. 1317+00.00 TO STA. 1317+50.00

F.A.I.P. RTE.	SECTION	COUNTY	TOTAL SHEETS	SHEET NO.
39	(5)RS & (5&5HB)RC	WINNEBAGO	1279	1004
CONTRACT NO. 64R71				
ILLINOIS FED. AID PROJECT				

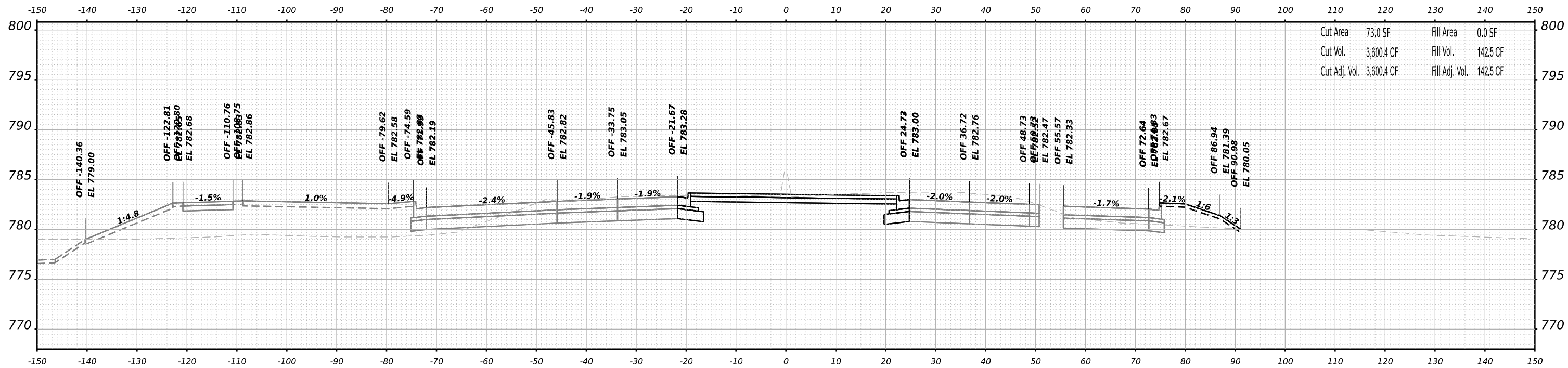
FINAL SURVEY NO.	SURVEYED PLOTTED TEMPLATE AREAS CHECKED	DATE



Cut Area 63.7 SF
 Cut Vol. 3,418.3 CF
 Cut Adj. Vol. 3,418.3 CF
 Fill Area 0.0 SF
 Fill Vol. 0.0 CF
 Fill Adj. Vol. 0.0 CF

STA 1318+50.00

ORIGINAL SURVEY NO.	SURVEYED PLOTTED TEMPLATE AREAS CHECKED	DATE



Cut Area 73.0 SF
 Cut Vol. 3,600.4 CF
 Cut Adj. Vol. 3,600.4 CF
 Fill Area 0.0 SF
 Fill Vol. 142.5 CF
 Fill Adj. Vol. 142.5 CF

STA 1318+00.00

MODEL: PLUS2018r - 2 - 1318 - 00.00 [Sheet]
 FILE NAME: p:\benesch\paw\benesch.com\benesch\paw\Documents\108095108000\Eng_Docs\Design\01\Cross_Sections\02\4471\Cross_Sections\Harrison-US-20-Stage4.dgn



USER NAME = jmaicher
 PLOT SCALE = 0.16666685 1/ in.
 PLOT DATE = 10/13/2023

DESIGNED - T.VOGLER
 DRAWN - T.VOGLER
 CHECKED - J.TARDY
 DATE - 10/13/2023

REVISED -
 REVISED -
 REVISED -
 REVISED -

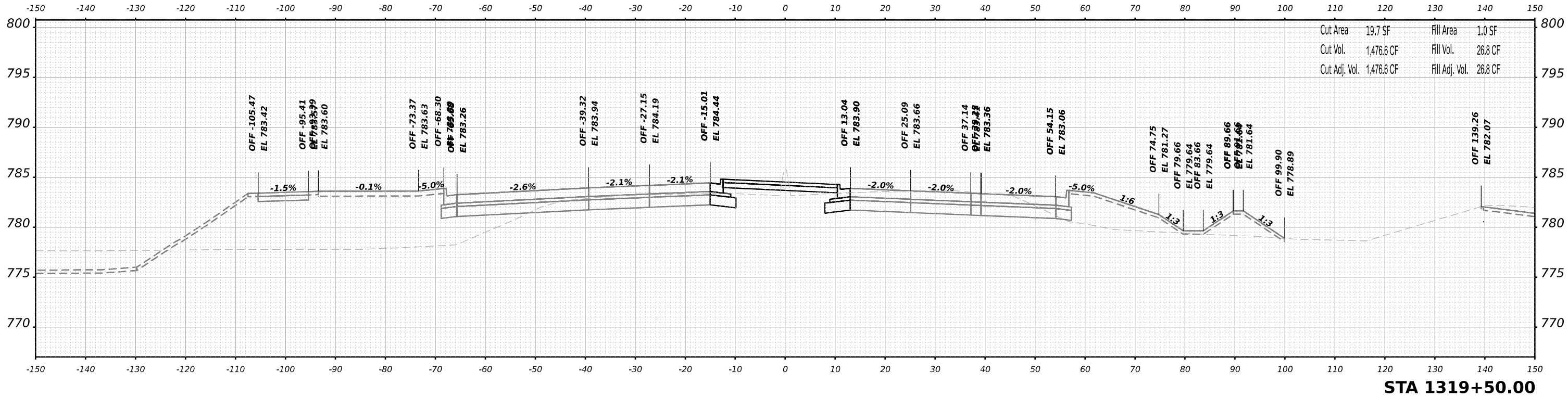
**STATE OF ILLINOIS
 DEPARTMENT OF TRANSPORTATION**

SCALE: N/A
 SHEET 43 OF 67 SHEETS
 STA. 1318+00.00 TO STA. 1318+50.00

**CROSS SECTIONS
 HARRISON / US-20 - STAGE 4/4B**

F.A.I.P. RTE.	SECTION	COUNTY	TOTAL SHEETS	SHEET NO.
39	(5)RS & (5&5HB)RC	WINNEBAGO	1279	1005
CONTRACT NO. 64R71				
ILLINOIS FED. AID PROJECT				

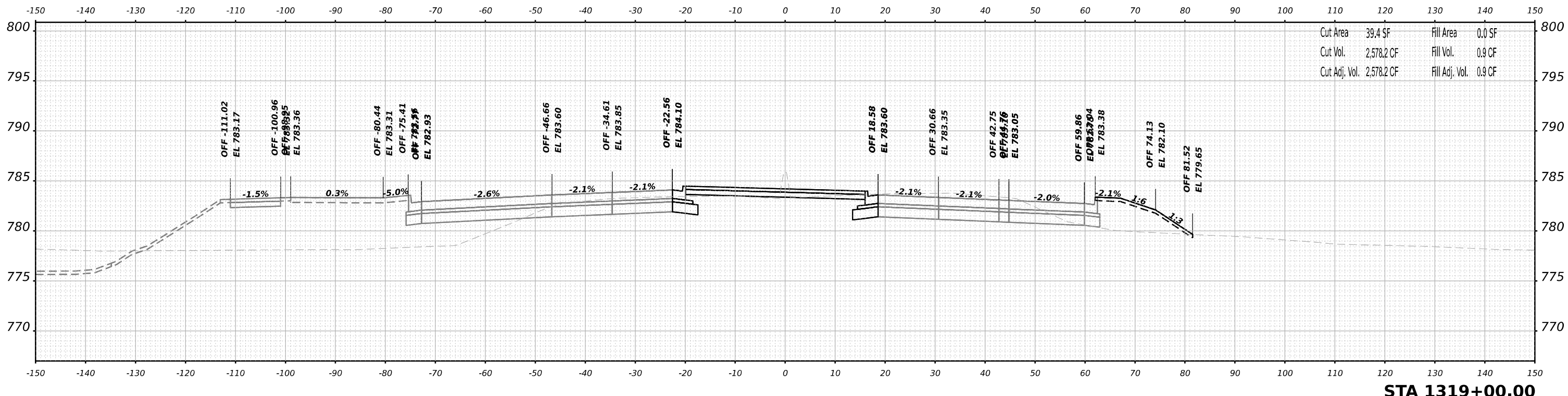
DATE	
BY	
FINAL SURVEY	SURVEYED
NOTE BOOK	PLOTTED
NO.	AREAS CHECKED
	AREAS CHECKED



Cut Area	19.7 SF	Fill Area	1.0 SF
Cut Vol.	1,476.6 CF	Fill Vol.	26.8 CF
Cut Adj. Vol.	1,476.6 CF	Fill Adj. Vol.	26.8 CF

STA 1319+50.00

DATE	
BY	
ORIGINAL SURVEY	SURVEYED
NOTE BOOK	PLOTTED
NO.	AREAS CHECKED
	AREAS CHECKED



Cut Area	39.4 SF	Fill Area	0.0 SF
Cut Vol.	2,578.2 CF	Fill Vol.	0.9 CF
Cut Adj. Vol.	2,578.2 CF	Fill Adj. Vol.	0.9 CF

STA 1319+00.00

MODEL: PLUS2018r - 2 - 1319 - 00.00 [Sheet]
 FILE NAME: j:\benesch\paw\benesch.com\benesch\paw\Documents\10800\10800\Eng_Docs\Design\DM\Cross_Sections\024471-Cross_Sections-Harrison-US-20-Stage4.dgn



USER NAME	= jMajcher
DESIGNED	- T.VOGLER
DRAWN	- T.VOGLER
PLLOT SCALE	= 0.166666685 1/ in.
PLLOT DATE	= 10/13/2023

CHECKED	- J.TARDY
DATE	- 10/13/2023

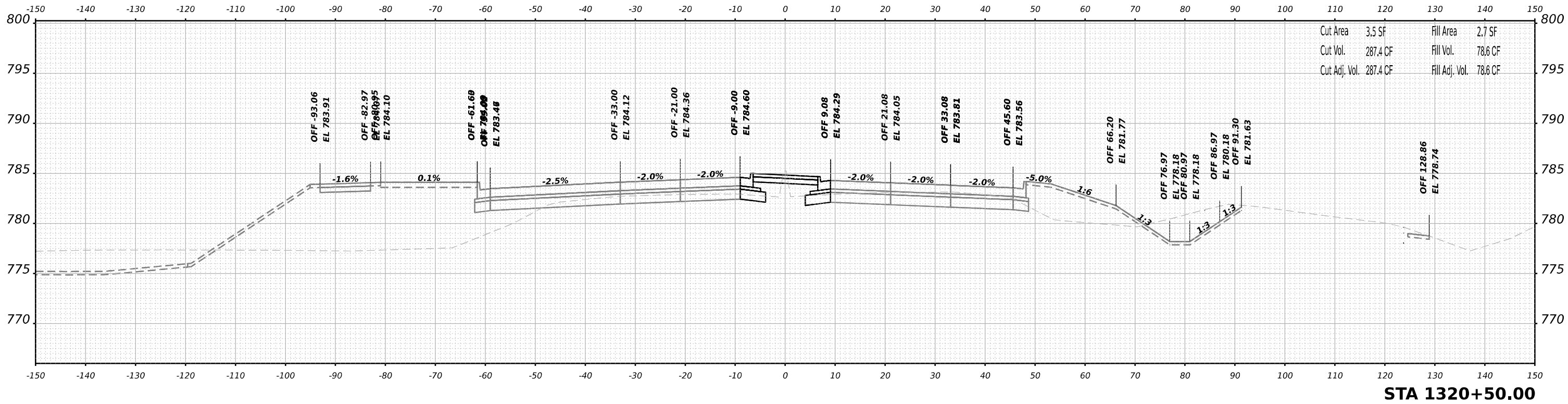
REVISED	-
REVISED	-
REVISED	-
REVISED	-

**STATE OF ILLINOIS
 DEPARTMENT OF TRANSPORTATION**

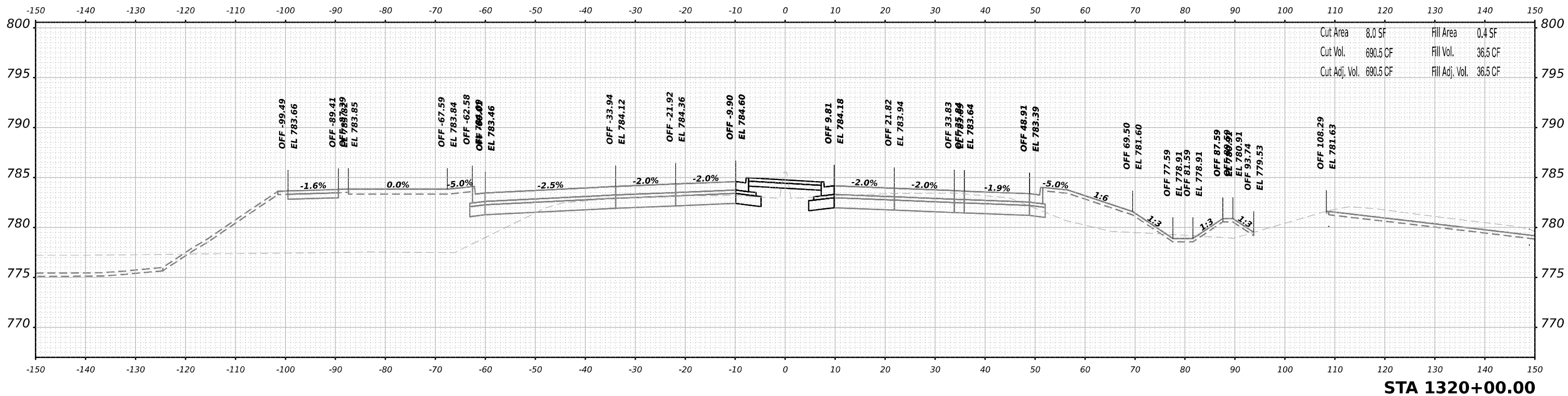
CROSS SECTIONS HARRISON / US-20 - STAGE 4/4B	
SCALE: N/A	SHEET 44 OF 67 SHEETS
STA. 1319+00.00 TO STA. 1319+50.00	

F.A.I.P. RTE.	SECTION	COUNTY	TOTAL SHEETS	SHEET NO.
39	(5)RS & (5&5HB)RC	WINNEBAGO	1279	1006
CONTRACT NO. 64R71				
ILLINOIS FED. AID PROJECT				

DATE	
BY	
SURVEYED	
PLOTTED	
TEMPLATE	
NOTE BOOK	
AREAS CHECKED	
NO.	



DATE	
BY	
SURVEYED	
PLOTTED	
TEMPLATE	
NOTE BOOK	
AREAS CHECKED	
NO.	



MODEL: P1US20har - 2 - 1320 - 00.00 [Sheet]
 FILE NAME: p:\benesch\paw\benesch.com\benesch\paw\010800\01\Eng_Docs\Design\DM\Cross_Sections\024R71-Cross-Sections-Harrison-US-20-Stage4.dgn

benesch
 Alfred Benesch & Company
 35 W Wacker Drive, Suite 3300
 Chicago, Illinois 60601
 312.265.4150 Job No. 15880.00

USER NAME	= jmajcher	DESIGNED	- T.VOGLER	REVISED	-
DRAWN	- T.VOGLER	REVISION	-	REVISION	-
PLOT SCALE	= 0.16666685" / in.	CHECKED	- J.TARDY	REVISION	-
PLOT DATE	= 10/13/2023	DATE	- 10/13/2023	REVISION	-

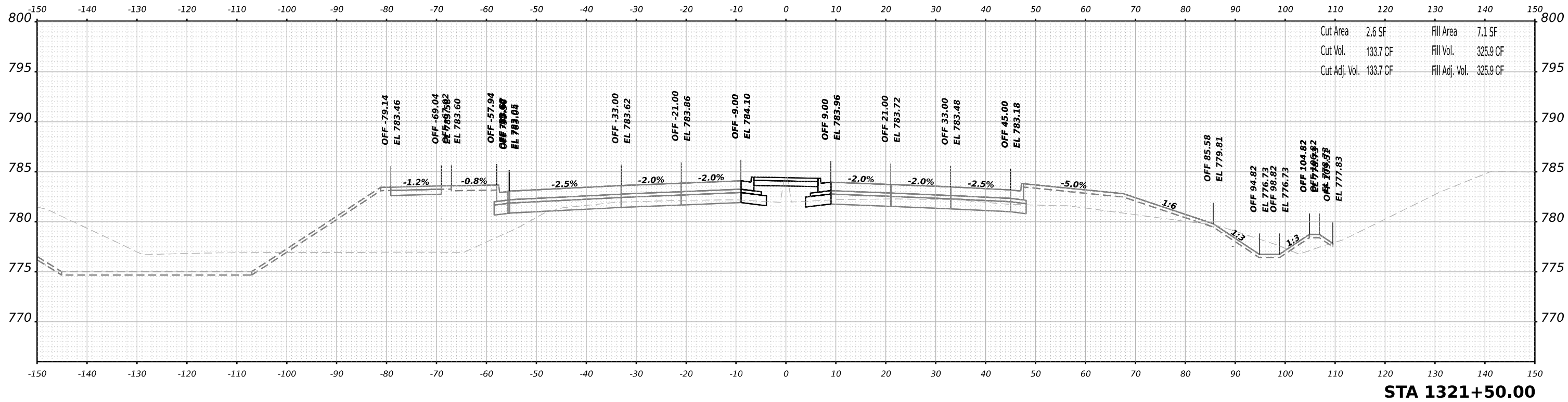
**STATE OF ILLINOIS
 DEPARTMENT OF TRANSPORTATION**

**CROSS SECTIONS
 HARRISON / US-20 - STAGE 4/4B**

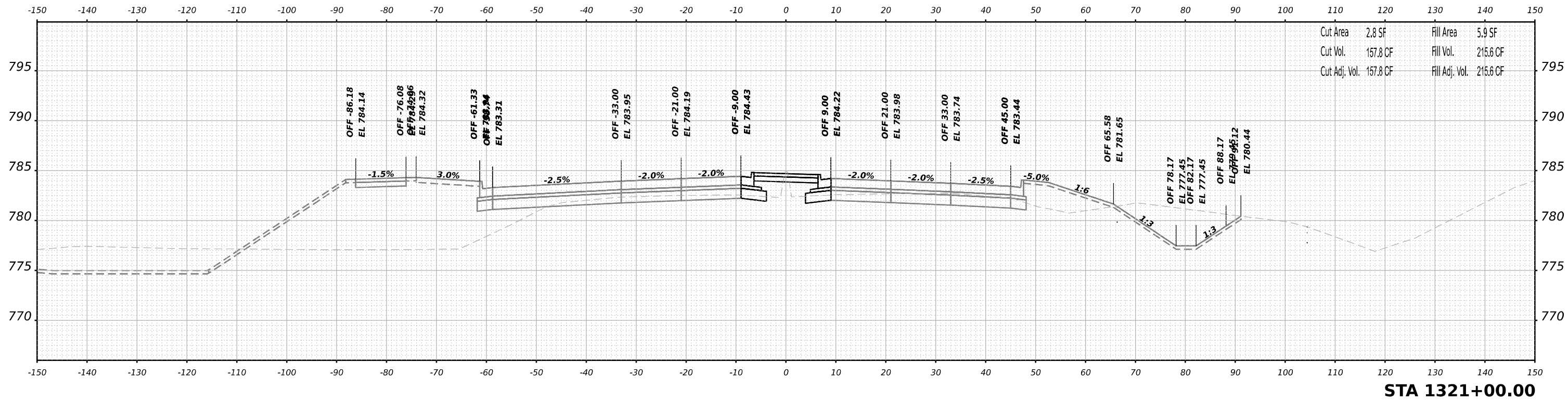
SCALE: N/A SHEET 45 OF 67 SHEETS STA. 1320+00.00 TO STA. 1320+50.00

F.A.I.P. RTE.	SECTION	COUNTY	TOTAL SHEETS	SHEET NO.
39	(5)RS & (5&5HB)RC	WINNEBAGO	1279	1007
CONTRACT NO. 64R71				
ILLINOIS FED. AID PROJECT				

DATE	
BY	
SURVEYED	
PLOTTED	
TEMPLATE	
NOTE BOOK	
AREAS CHECKED	
NO.	



DATE	
BY	
SURVEYED	
PLOTTED	
TEMPLATE	
NOTE BOOK	
AREAS CHECKED	
NO.	



MODEL: P:\US20\harr - 2 - 1321 - 10-000 (Sheet)
 FILE NAME: p:\benesch\p\benesch.com\benesch\p\2\Documents\10800\10800.00\Eng_Docs\Design\DM\Cross_Sections\264R71-Cross-Sections-Harrison-US-20-Stage4.dgn

Alfred Benesch & Company
 35 W. Wacker Drive, Suite 3300
 Chicago, Illinois 60601
 312.265.4150 Job No. 15880.00

USER NAME	= jma\jcher	DESIGNED	- T.VOGLER	REVISED	-
		DRAWN	- T.VOGLER	REVISED	-
PLOT SCALE	= 0.16666665" / in.	CHECKED	- J.TARDY	REVISED	-
PLOT DATE	= 10/13/2023	DATE	- 10/13/2023	REVISED	-

**STATE OF ILLINOIS
 DEPARTMENT OF TRANSPORTATION**

**CROSS SECTIONS
 HARRISON / US-20 - STAGE 4/4B**

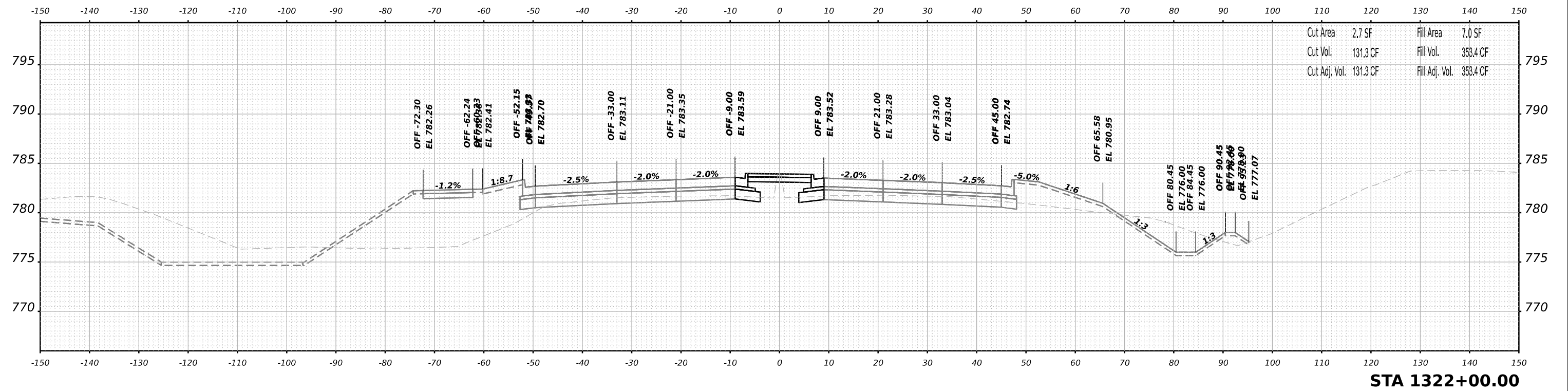
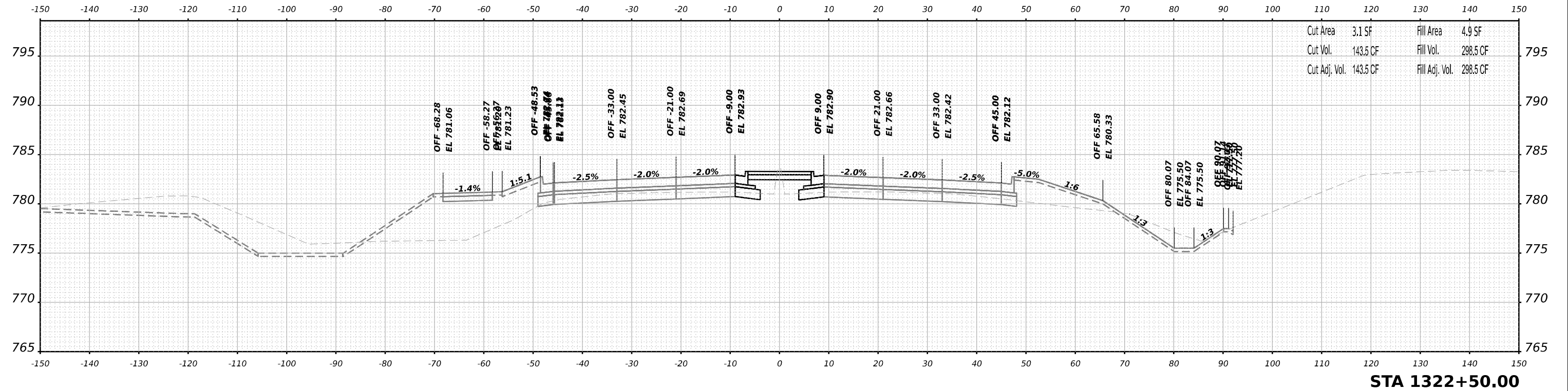
SCALE: N/A SHEET 46 OF 67 SHEETS STA. 1321+00.00 TO STA. 1321+50.00

F.A.I.P. RTE.	SECTION	COUNTY	TOTAL SHEETS	SHEET NO.
39	(5)RS & (5&5HB)RC	WINNEBAGO	1279	1008
CONTRACT NO. 64R71				
ILLINOIS FED. AID PROJECT				

DATE	
BY	
FINAL SURVEY	SURVEYED
NOTE BOOK	PLOTTED
NO.	TEMPLATE
	AREAS CHECKED

DATE	
BY	
ORIGINAL SURVEY	SURVEYED
NOTE BOOK	PLOTTED
NO.	TEMPLATE
	AREAS CHECKED

MODEL: P1US20hor - 2 - 1322-00.00 [Sheet]
 FILE NAME: p:\benesch\paw\benesch\paw\Documents\108009108\001\Eng_Docs\Design\DM\Cross_Sections\0244R71-Cross-Sections-Harrison-US-20-Stage4.dgn



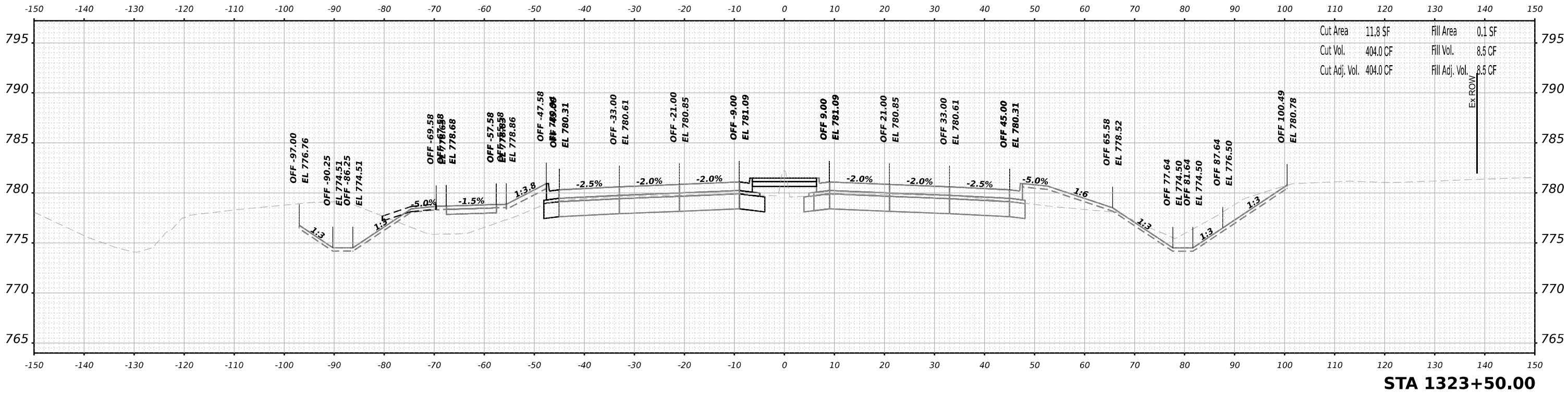
USER NAME	= jmajcher	DESIGNED	- T.VOGLER	REVISED	-
PLOT SCALE	= 0.16666665"/in.	DRAWN	- T.VOGLER	REVISED	-
PLOT DATE	= 10/13/2023	CHECKED	- J.TARDY	REVISED	-
		DATE	- 10/13/2023	REVISED	-

**STATE OF ILLINOIS
DEPARTMENT OF TRANSPORTATION**

CROSS SECTIONS HARRISON / US-20 - STAGE 4/4B	
SCALE: N/A	SHEET 47 OF 67 SHEETS
STA. 1322+00.00 TO STA. 1322+50.00	

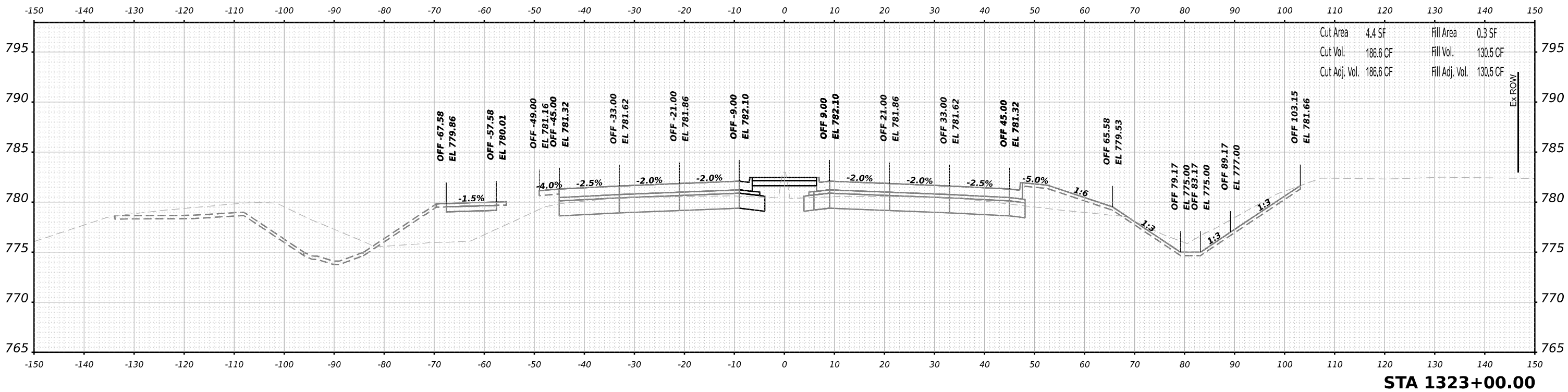
F.A.I.P. RTE.	SECTION	COUNTY	TOTAL SHEETS	SHEET NO.
39	(5)RS & (5&5HB)RC	WINNEBAGO	1279	1009
CONTRACT NO. 64R71				
ILLINOIS FED. AID PROJECT				

DATE	
BY	
FINAL SURVEY	SURVEYED
NOTE BOOK	PLOTTED
NO.	TEMPLATE
	AREAS CHECKED



STA 1323+50.00

DATE	
BY	
ORIGINAL SURVEY	SURVEYED
NOTE BOOK	PLOTTED
NO.	TEMPLATE
	AREAS CHECKED



STA 1323+00.00

MODEL: P1US20hor - 2 - 1323+00.00 [Sheet]
 FILE NAME: p:\benesch\paw\benesch.com\benesch\paw\Documents\108005108005108000\Eng_Docs\Design\DM\Cross_Sections\024471-Cross_Sections-Harrison-US-20-Stage4.dgn

benesch
 Allied Benesch & Company
 35 W. Wacker Drive, Suite 3300
 Chicago, Illinois 60601
 312.265.4150 Job No. 19800.00

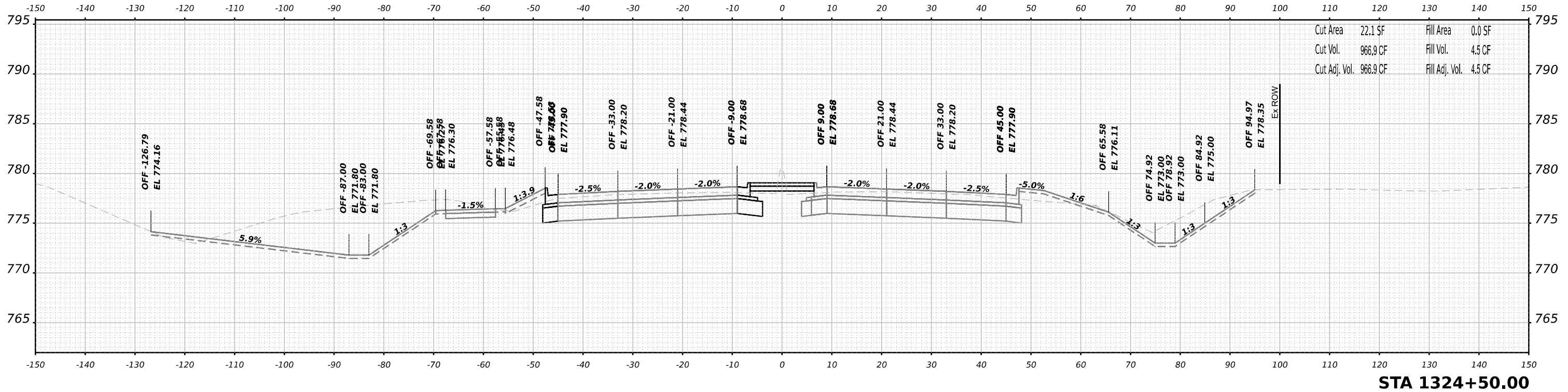
USER NAME	= jmajcher	DESIGNED	- T.VOGLER	REVISED	-
		DRAWN	- T.VOGLER	REVISED	-
PLOT SCALE	= 0.166666685 1/ in.	CHECKED	- J.TARDY	REVISED	-
PLOT DATE	= 10/13/2023	DATE	- 10/13/2023	REVISED	-

**STATE OF ILLINOIS
 DEPARTMENT OF TRANSPORTATION**

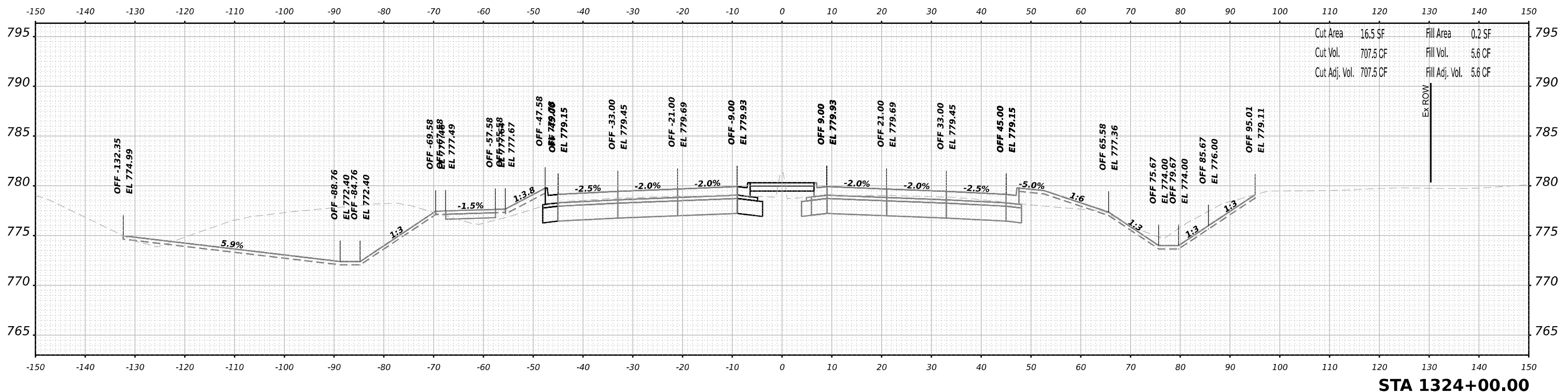
**CROSS SECTIONS
 HARRISON / US-20 - STAGE 4/4B**
 SCALE: N/A SHEET 48 OF 67 SHEETS STA. 1323+00.00 TO STA. 1323+50.00

F.A.I.P. RTE.	SECTION	COUNTY	TOTAL SHEETS	SHEET NO.
39	(5)RS & (5&5HB)RC	WINNEBAGO	1279	1010
CONTRACT NO. 64R71				
ILLINOIS FED. AID PROJECT				

DATE	
BY	
SURVEYED	
PLOTTED	
TEMPLATE	
NOTE BOOK	
AREAS CHECKED	
NO.	



DATE	
BY	
SURVEYED	
PLOTTED	
TEMPLATE	
NOTE BOOK	
AREAS CHECKED	
NO.	



MODEL: P:\US20\harr - 2 - 1324+00.00 [Sheet]
 FILE NAME: p:\benesch\pawbenesch.com\benesch\pawbenesch.com\Documents\108005108000\01\Eng\Drawings\108005108000\1-Cross-Sections\Harrison-US-20-Stage4.dgn

benesch
 Alfred Benesch & Company
 35 W Wacker Drive, Suite 3300
 Chicago, Illinois 60601
 312.265.4150 Job No. 19800.00

USER NAME	= jma\jcher	DESIGNED	- T.VOGLER	REVISED	-
		DRAWN	- T.VOGLER	REVISED	-
PLOT SCALE	= 0.166666685 1/ in.	CHECKED	- J.TARDY	REVISED	-
PLOT DATE	= 10/13/2023	DATE	- 10/13/2023	REVISED	-

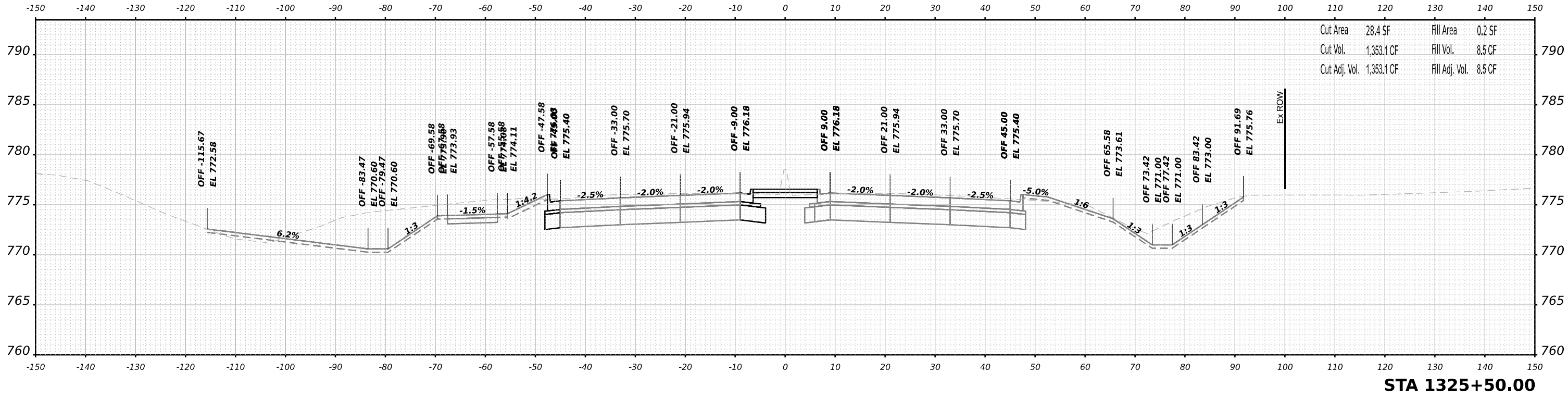
**STATE OF ILLINOIS
 DEPARTMENT OF TRANSPORTATION**

**CROSS SECTIONS
 HARRISON / US-20 - STAGE 4/4B**

SCALE: N/A SHEET 49 OF 67 SHEETS STA. 1324+00.00 TO STA. 1324+50.00

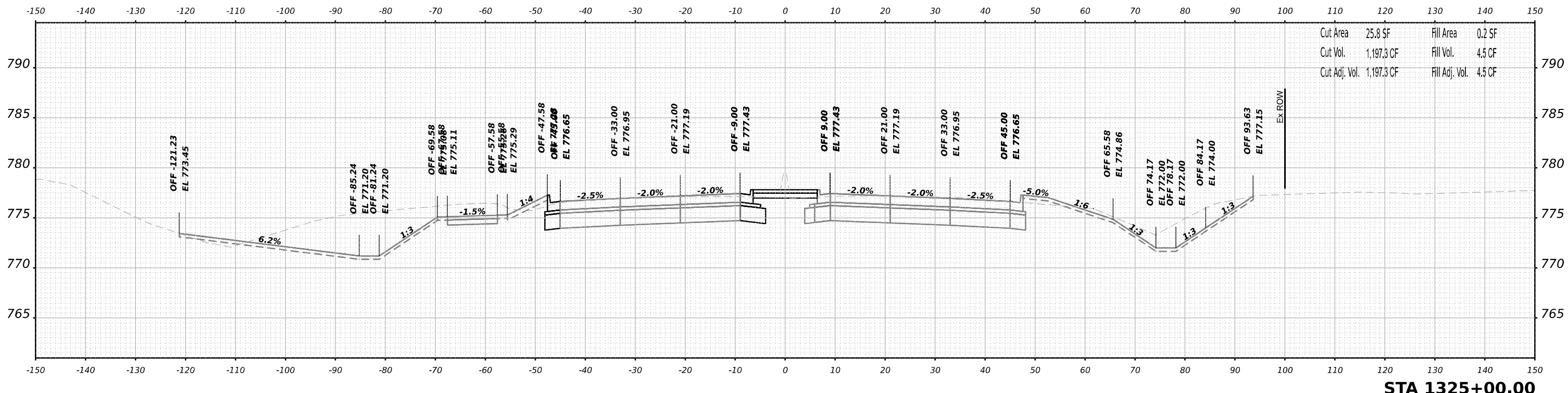
F.A.I.P. RTE.	SECTION	COUNTY	TOTAL SHEETS	SHEET NO.
39	(5)RS & (5&5HB)RC	WINNEBAGO	1279	1011
CONTRACT NO. 64R71				
ILLINOIS FED. AID PROJECT				

DATE	BY
FINAL SURVEY	SURVEYED
NOTE BOOK	PLOTTED
NO.	AREAS CHECKED



STA 1325+50.00

DATE	BY
ORIGINAL SURVEY	SURVEYED
NOTE BOOK	PLOTTED
NO.	AREAS CHECKED



STA 1325+00.00

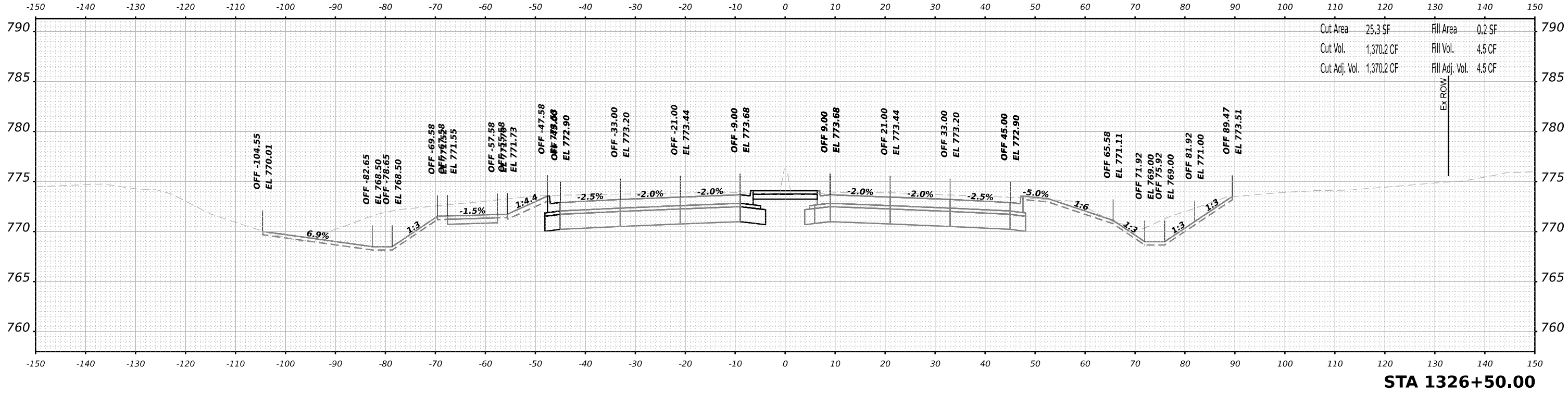
USER NAME	= jmajcher	DESIGNED	- T.VOGLER	REVISED	-
PLOT SCALE	= 0.16666685"/in.	DRAWN	- T.VOGLER	REVISED	-
PLOT DATE	= 10/13/2023	CHECKED	- J.TARDY	REVISED	-
		DATE	- 10/13/2023	REVISED	-

**STATE OF ILLINOIS
DEPARTMENT OF TRANSPORTATION**

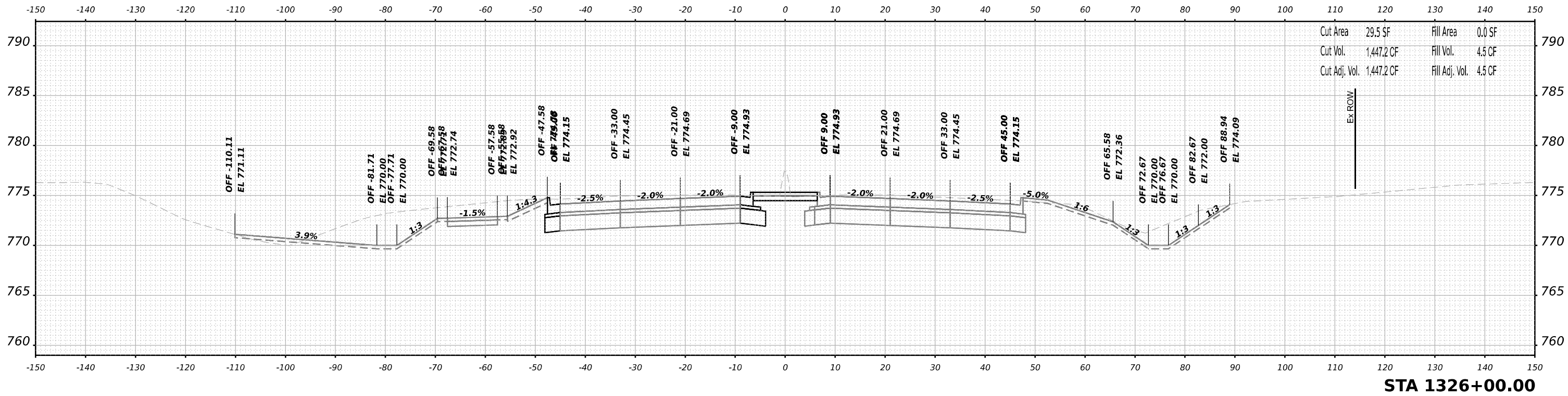
CROSS SECTIONS HARRISON / US-20 - STAGE 4/4B		
SCALE: N/A	SHEET 50 OF 67 SHEETS	STA. 1325+00.00 TO STA. 1325+50.00

F.A.I.P. RTE.	SECTION	COUNTY	TOTAL SHEETS	SHEET NO.
39	(5)RS & (5&5HB)RC	WINNEBAGO	1279	1012
CONTRACT NO. 64R71				
ILLINOIS FED. AID PROJECT				

DATE	
BY	
FINAL SURVEY	SURVEYED
NOTE BOOK	PLOTTED
NO.	AREAS CHECKED



DATE	
BY	
ORIGINAL SURVEY	SURVEYED
NOTE BOOK	PLOTTED
NO.	AREAS CHECKED



MODEL: P1US20hor - 2 - 1326+00.00 [Sheet]
 FILE NAME: p:\benesch\paw\benesch.com\benesch\paw\3\Documents\108005108000\01\Eng_Docs\Design\DM\Cross_Sections\264R71-Cross_Sections-Harrison-US-20-Stage4.dgn

benesch
 Alfred Benesch & Company
 35 W. Wacker Drive, Suite 3300
 Chicago, Illinois 60601
 312.265.4150 Job No. 19880.00

USER NAME	= jmajcher	DESIGNED	- T.VOGLER	REVISED	-
		DRAWN	- T.VOGLER	REVISED	-
PLOT SCALE	= 0.166666685 1/ in.	CHECKED	- J.TARDY	REVISED	-
PLOT DATE	= 10/13/2023	DATE	- 10/13/2023	REVISED	-

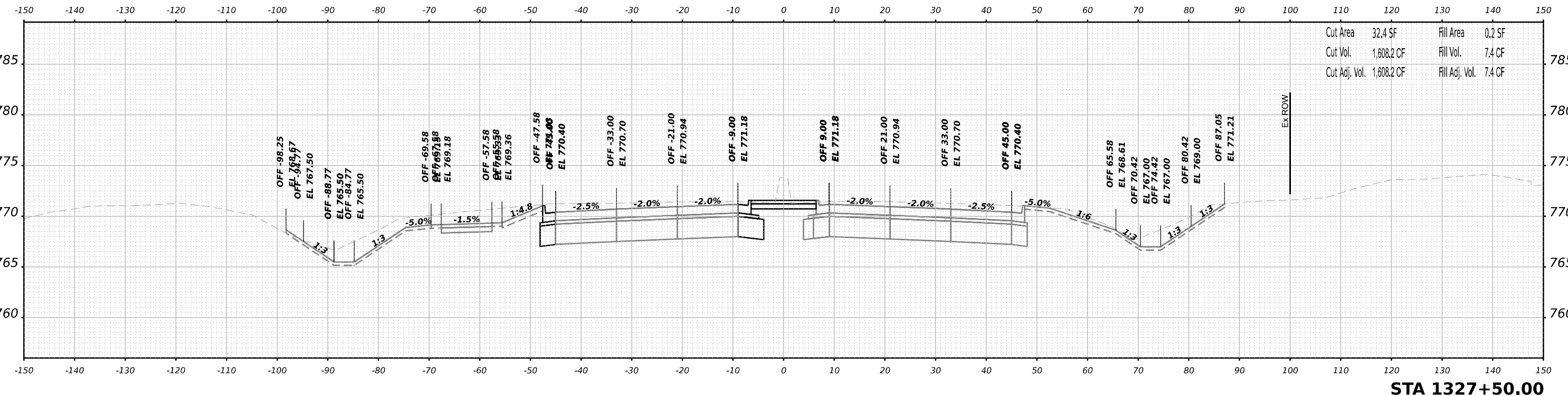
**STATE OF ILLINOIS
 DEPARTMENT OF TRANSPORTATION**

**CROSS SECTIONS
 HARRISON / US-20 - STAGE 4/4B**

SCALE: N/A SHEET 51 OF 67 SHEETS STA. 1326+00.00 TO STA. 1326+50.00

F.A.I.P. RTE.	SECTION	COUNTY	TOTAL SHEETS	SHEET NO.
39	(5)RS & (5&5HB)RC	WINNEBAGO	1279	1013
CONTRACT NO. 64R71				
ILLINOIS FED. AID PROJECT				

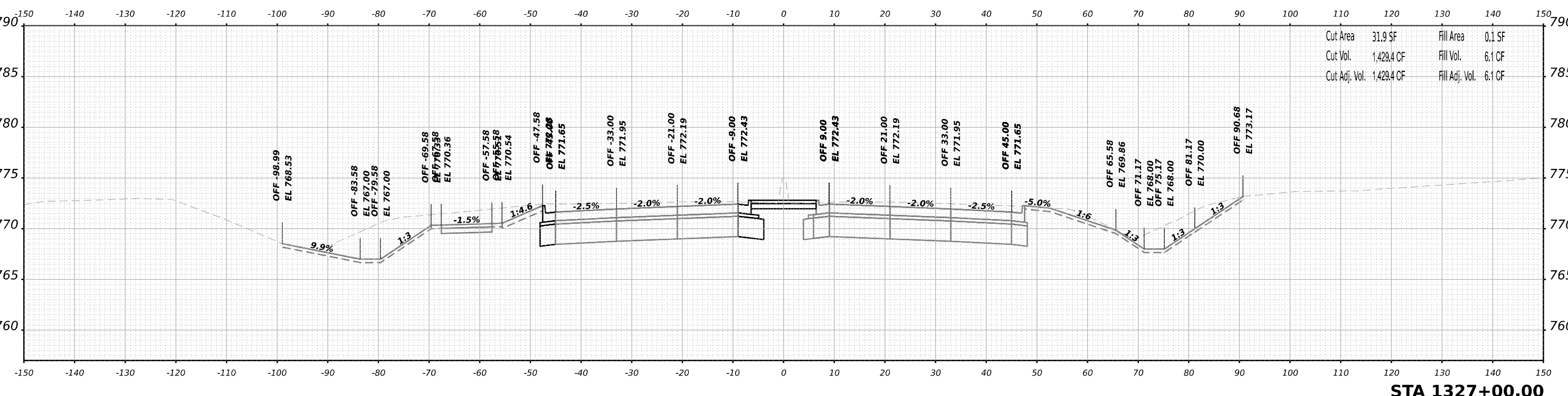
FINAL SURVEY NO.	SURVEYED	DATE
NOTE BOOK	PLOTTED	BY
AREAS CHECKED	TEMPLATE	
	AREAS CHECKED	



Cut Area	32.4 SF	Fill Area	0.2 SF
Cut Vol.	1,608.2 CF	Fill Vol.	7.4 CF
Cut Adj. Vol.	1,608.2 CF	Fill Adj. Vol.	7.4 CF

STA 1327+50.00

ORIGINAL SURVEY NO.	SURVEYED	DATE
NOTE BOOK	PLOTTED	BY
AREAS CHECKED	TEMPLATE	
	AREAS CHECKED	



Cut Area	31.9 SF	Fill Area	0.1 SF
Cut Vol.	1,429.4 CF	Fill Vol.	6.1 CF
Cut Adj. Vol.	1,429.4 CF	Fill Adj. Vol.	6.1 CF

STA 1327+00.00

MODEL: P1US20hor - 2 - q 1327 - 00.00 [Sheet]
 FILE NAME: p:\benesch\p\benesch.com\benesch\p\2\Documents\70800510800\01\Eng_Docs\Design\DM\Cross_Sections\264R71-Cross-Sections-Harrison-US-20-Stage4.dgn



USER NAME	= jmajcher	DESIGNED	- T.VOGLER	REVISED	-
		DRAWN	- T.VOGLER	REVISED	-
PLOT SCALE	= 0.166666685 1/ in.	CHECKED	- J.TARDY	REVISED	-
PLOT DATE	= 10/13/2023	DATE	- 10/13/2023	REVISED	-

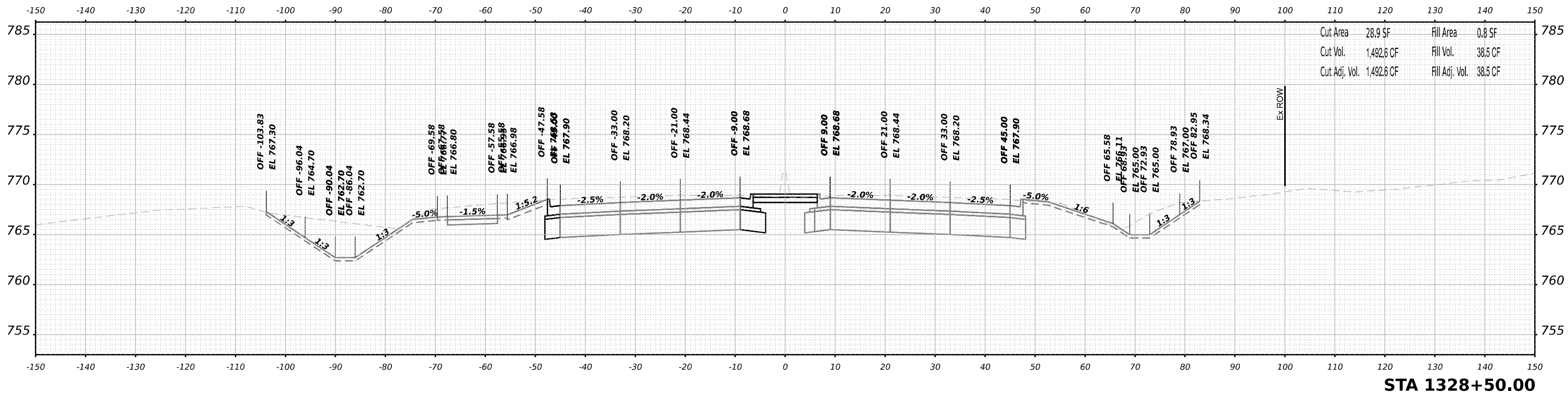
**STATE OF ILLINOIS
 DEPARTMENT OF TRANSPORTATION**

**CROSS SECTIONS
 HARRISON / US-20 - STAGE 4/4B**


SCALE: N/A SHEET 52 OF 67 SHEETS STA. 1327+00.00 TO STA. 1327+50.00

F.A.I.P. RTE.	SECTION	COUNTY	TOTAL SHEETS	SHEET NO.
39	(5)RS & (5&5HB)RC	WINNEBAGO	1279	1014
CONTRACT NO. 64R71				
ILLINOIS FED. AID PROJECT				

DATE	
BY	
SURVEYED	
PLOTTED	
TEMPLATE	
NOTE BOOK	
AREAS CHECKED	
NO.	



DATE	
BY	
SURVEYED	
PLOTTED	
TEMPLATE	
NOTE BOOK	
AREAS CHECKED	
NO.	



MODEL: P1US201ar - 2 - 1328 - 00.00 [Sheet]
 FILE NAME: p:\benesch\p\benesch.com\benesch\p\2\Documents\70800510800\01\Eng_Docs\Design\DM\Cross_Sections\264R71-Cross-Sections-Harrison-US-20-Stage4.dgn

USER NAME	= jmajcher
DESIGNED	- T.VOGLER
DRAWN	- T.VOGLER
PLLOT SCALE	= 0.16666665" / in.
PLLOT DATE	= 10/13/2023

REVISD	-
REVISD	-
REVISD	-
REVISD	-

DATE	- 10/13/2023
------	--------------

REVISD	-
REVISD	-
REVISD	-
REVISD	-

**STATE OF ILLINOIS
 DEPARTMENT OF TRANSPORTATION**

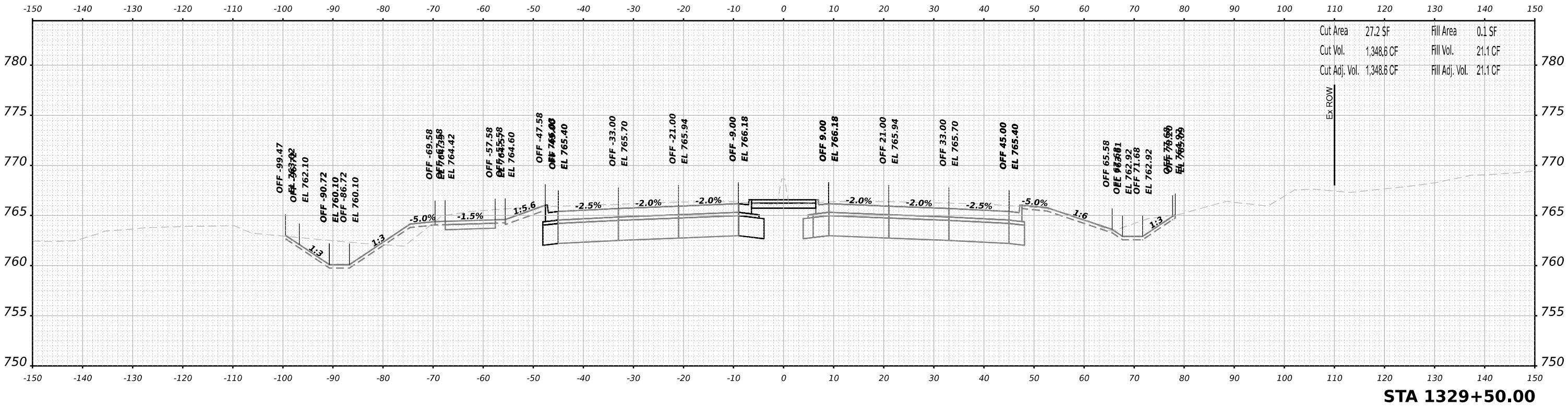
**CROSS SECTIONS
 HARRISON / US-20 - STAGE 4/4B**

SCALE: N/A SHEET 53 OF 67 SHEETS STA. 1328+00.00 TO STA. 1328+50.00

F.A.I.P. RTE.	SECTION	COUNTY	TOTAL SHEETS	SHEET NO.
39	(5)RS & (5&5HB)RC	WINNEBAGO	1279	1015
CONTRACT NO. 64R71				
ILLINOIS FED. AID PROJECT				



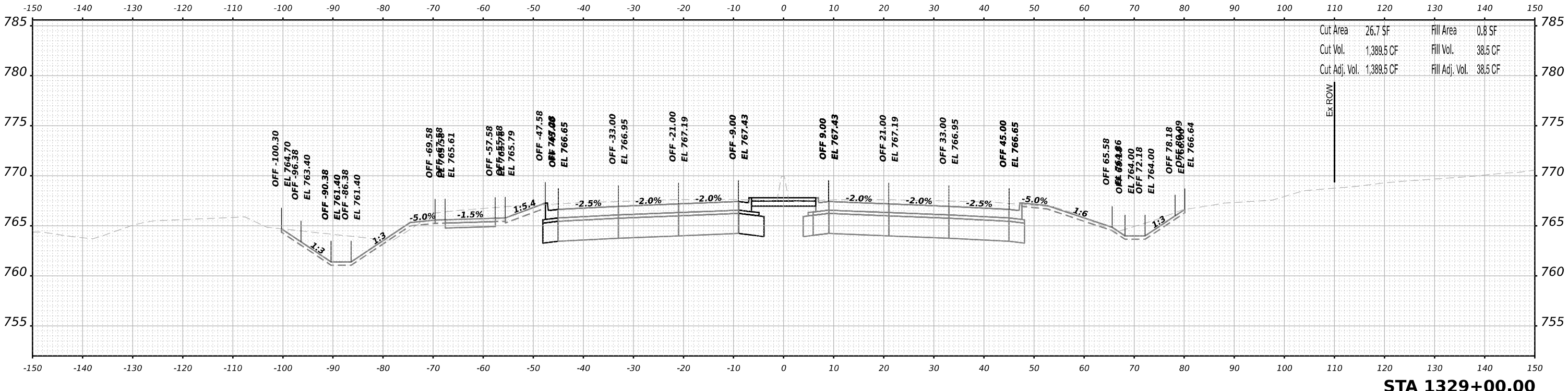
DATE	
BY	
FINAL SURVEY	SURVEYED
NOTE BOOK	PLOTTED
NO.	TEMPLATE
	AREAS
	AREAS CHECKED



Cut Area 27.2 SF
 Cut Vol. 1,348.6 CF
 Cut Adj. Vol. 1,348.6 CF
 Fill Area 0.1 SF
 Fill Vol. 21.1 CF
 Fill Adj. Vol. 21.1 CF

STA 1329+50.00

DATE	
BY	
ORIGINAL SURVEY	SURVEYED
NOTE BOOK	PLOTTED
NO.	TEMPLATE
	AREAS
	AREAS CHECKED



Cut Area 26.7 SF
 Cut Vol. 1,389.5 CF
 Cut Adj. Vol. 1,389.5 CF
 Fill Area 0.8 SF
 Fill Vol. 38.5 CF
 Fill Adj. Vol. 38.5 CF

STA 1329+00.00

MODEL: P1US20hor - 2 - q 1329+00.00 [Sheet]
 FILE NAME: p:\benesch\paw\benesch.com\benesch\paw\Documents\108005108000\Eng_Docs\Design\DM\Cross_Sections\024R71-Cross-Sections-Harrison-US-20-Stage4.dgn

Alfred Benesch & Company
 35 W. Wacker Drive, Suite 3300
 Chicago, Illinois 60601
 312.265.4150 Job No. 15880.00

USER NAME	= jma\jcher	DESIGNED	- T.VOGLER	REVISED	-
		DRAWN	- T.VOGLER	REVISED	-
PLOT SCALE	= 0.16666665"/in.	CHECKED	- J.TARDY	REVISED	-
PLOT DATE	= 10/13/2023	DATE	- 10/13/2023	REVISED	-

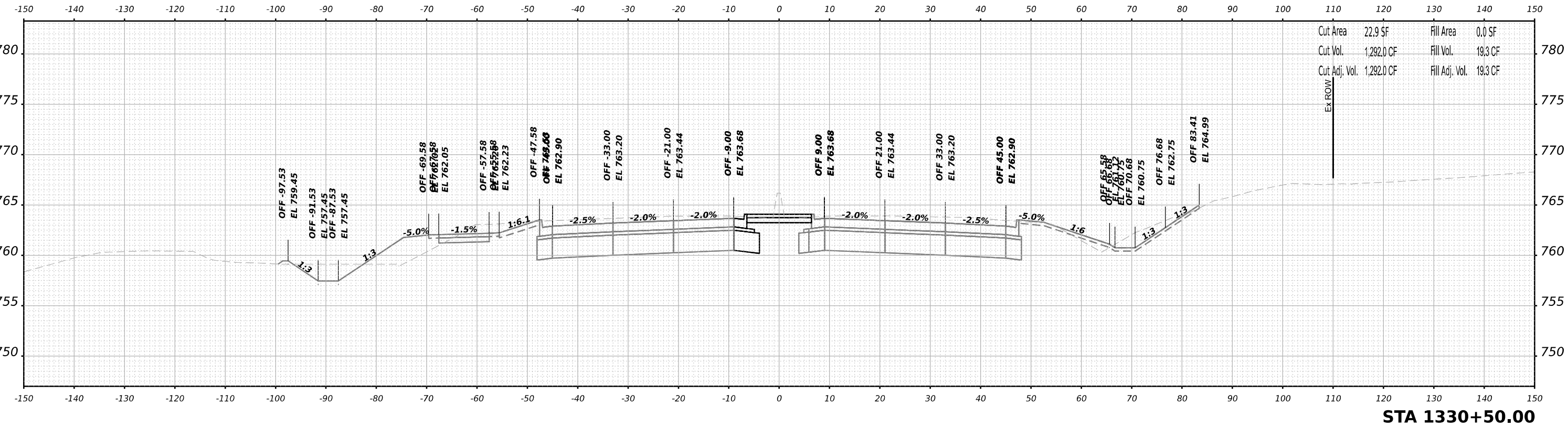
**STATE OF ILLINOIS
 DEPARTMENT OF TRANSPORTATION**

**CROSS SECTIONS
 HARRISON / US-20 - STAGE 4/4B**

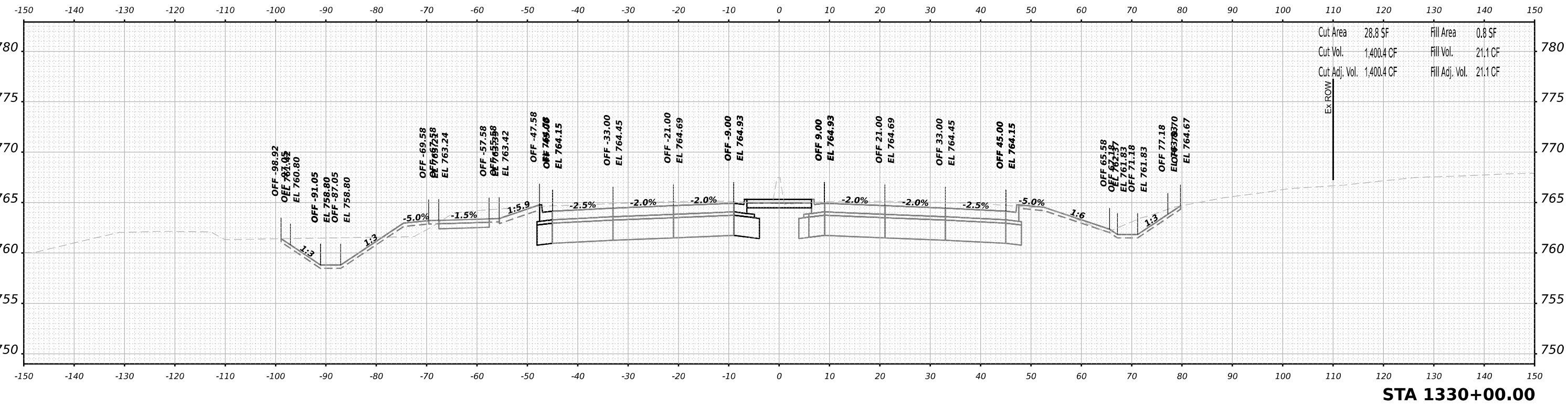
SCALE: N/A SHEET 54 OF 67 SHEETS STA. 1329+00.00 TO STA. 1329+50.00

F.A.I.P. RTE.	SECTION	COUNTY	TOTAL SHEETS	SHEET NO.
39	(5)RS & (5&5HB)RC	WINNEBAGO	1279	1016
CONTRACT NO. 64R71				
ILLINOIS FED. AID PROJECT				

DATE	
BY	
FINAL SURVEY NO.	
SURVEYED	
PLOTTED	
TEMPLATE	
AREAS CHECKED	



DATE	
BY	
ORIGINAL SURVEY NO.	
SURVEYED	
PLOTTED	
TEMPLATE	
AREAS CHECKED	



MODEL: P1US20har - 2 - 1330 - 00.00 [Sheet]
 FILE NAME: p:\benesch\p\benesch.com\benesch\p\2\Documents\108005108000\01\Eng_Docs\Design\DM\Cross_Sections\264R71-Cross_Sections-Harrison-US-20-Stage4.dgn



USER NAME	= jma\jcher
DESIGNED	- T.VOGLER
DRAWN	- T.VOGLER
PLLOT SCALE	= 0.16666665 1/ in.
PLLOT DATE	= 10/13/2023

CHECKED	- J.TARDY
DATE	- 10/13/2023

REVISED	-
REVISED	-
REVISED	-
REVISED	-

**STATE OF ILLINOIS
DEPARTMENT OF TRANSPORTATION**

**CROSS SECTIONS
HARRISON / US-20 - STAGE 4/4B**

SCALE: N/A

SHEET 55 OF 67 SHEETS

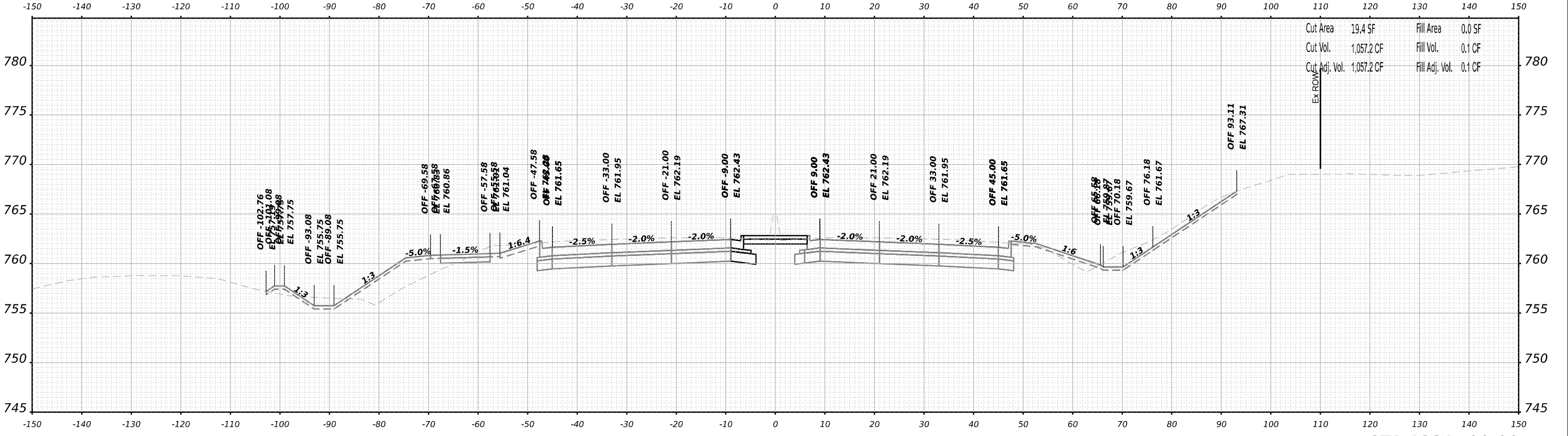
STA. 1330+00.00 TO STA. 1330+50.00

F.A.I.P. RTE.	SECTION	COUNTY	TOTAL SHEETS	SHEET NO.
39	(5)RS & (5&5HB)RC	WINNEBAGO	1279	1017
CONTRACT NO. 64R71				
ILLINOIS FED. AID PROJECT				

FINAL SURVEY NO.	SURVEYED	BY	DATE
	NOTE BOOK		
	PLOTTED		
	TEMPLATE		
	AREAS CHECKED		

ORIGINAL SURVEY NO.	SURVEYED	BY	DATE
	NOTE BOOK		
	PLOTTED		
	TEMPLATE		
	AREAS CHECKED		

MODEL: P:\US20\harr - 2 - q 1331 - 00.00 [Sheet]
 FILE NAME: p:\benesch\pawbenby.com\benesch\pawbenby.com\benesch\pawbenby.com\Documents\708095108\00.00\Eng_Docs\Design\DWG\Cross_Sections\264R71-Cross-Sections-Harrison-US-20-Stage4.dwg



STA 1331+00.00



USER NAME = jmajcher	DESIGNED - T.VOGLER	REVISED -
	DRAWN - T.VOGLER	REVISED -
PLOT SCALE = 0.16666685' / in.	CHECKED - J.TARDY	REVISED -
PLOT DATE = 10/13/2023	DATE - 10/13/2023	REVISED -

**STATE OF ILLINOIS
DEPARTMENT OF TRANSPORTATION**

**CROSS SECTIONS
HARRISON / US-20 - STAGE 4/4B**

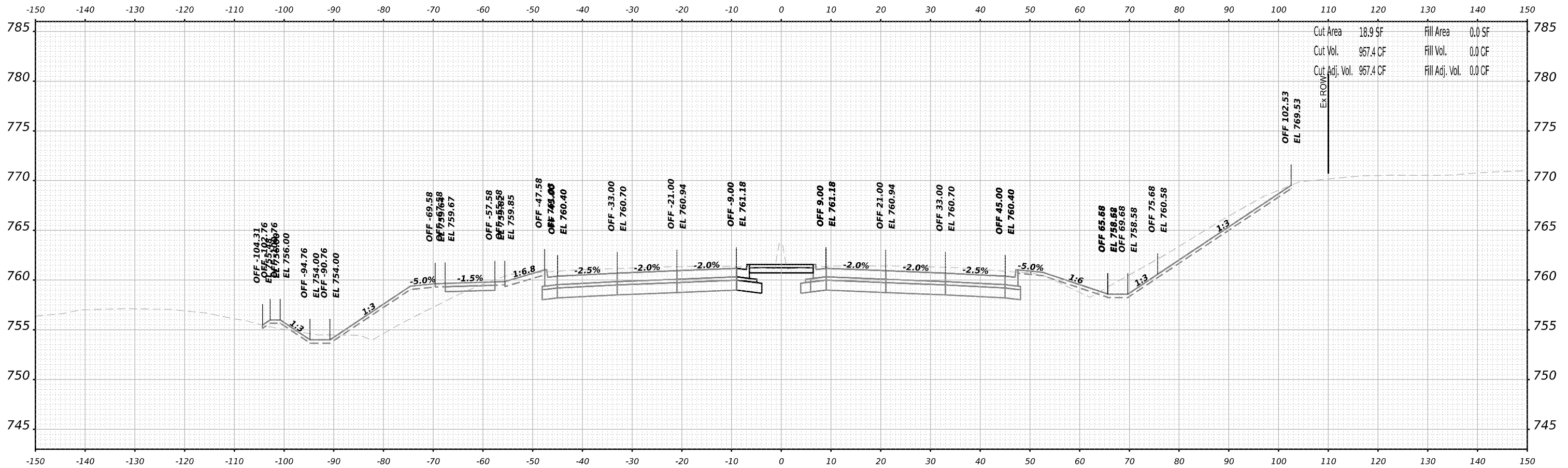
SCALE: N/A SHEET 56 OF 67 SHEETS STA. 1331+00.00 TO STA. 1331+00.00

F.A.I.P. RTE.	SECTION	COUNTY	TOTAL SHEETS	SHEET NO.
39	(5)RS & (5&5HB)RC	WINNEBAGO	1279	1018
CONTRACT NO. 64R71				
ILLINOIS		FED. AID PROJECT		

FINAL SURVEY NO.	SURVEYED PLOTTED AREAS CHECKED	BY	DATE

ORIGINAL SURVEY NO.	SURVEYED PLOTTED AREAS CHECKED	BY	DATE

MODEL: P:\US20\hr - 2 - 1331 +50.00 [Sheet]
 FILE NAME: p:\benesch\paw\benesch.com\benesch\paw\Documents\108009108\001\Eng_Docs\Design\DWG\Cross_Sections\264R71-Cross-Sections-Harrison-US-20-Stage4.dgn



Cut Area	18.9 SF	Fill Area	0.0 SF
Cut Vol.	957.4 CF	Fill Vol.	0.0 CF
Cut Adj. Vol.	957.4 CF	Fill Adj. Vol.	0.0 CF



USER NAME = jmajcher	DESIGNED - T.VOGLER	REVISED -
	DRAWN - T.VOGLER	REVISED -
PLOT SCALE = 0.16666685 1/ in.	CHECKED - J.TARDY	REVISED -
PLOT DATE = 10/13/2023	DATE - 10/13/2023	REVISED -

**STATE OF ILLINOIS
DEPARTMENT OF TRANSPORTATION**

**CROSS SECTIONS
HARRISON / US-20 - STAGE 4/4B**

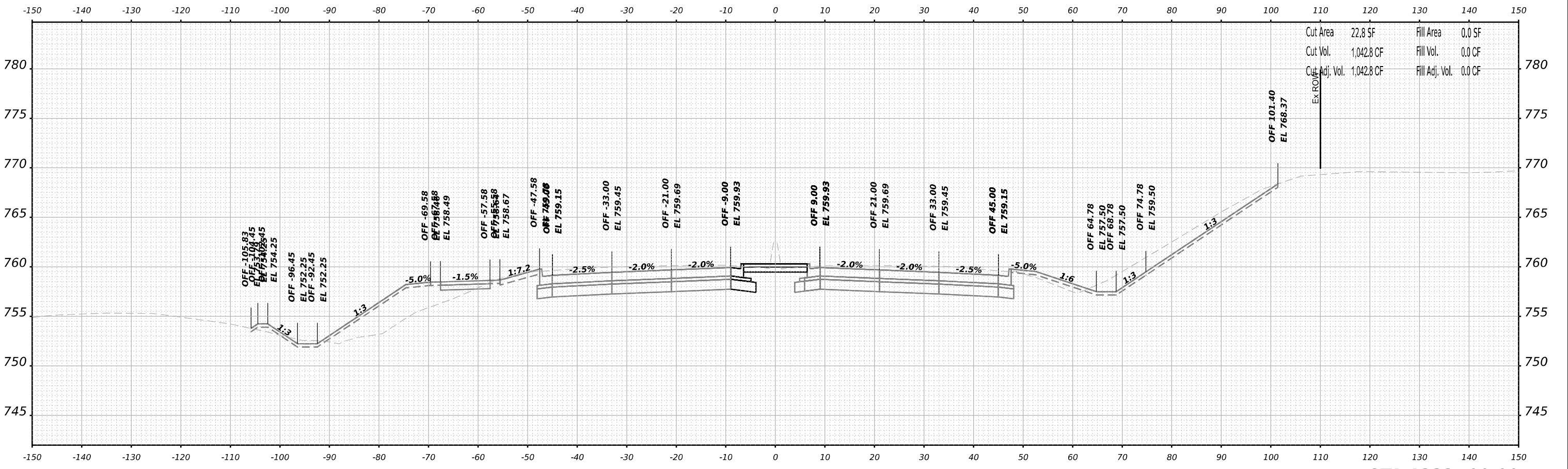
SCALE: N/A SHEET 57 OF 67 SHEETS STA. 1331+50.00 TO STA. 1331+50.00

F.A.I.P. RTE.	SECTION	COUNTY	TOTAL SHEETS	SHEET NO.
39	(5)RS & (5&5HB)RC	WINNEBAGO	1279	1019
CONTRACT NO. 64R71				
ILLINOIS FED. AID PROJECT				

FINAL SURVEY NO.	SURVEYED PLOTTED AREAS CHECKED	DATE

ORIGINAL SURVEY NO.	SURVEYED PLOTTED AREAS CHECKED	DATE

MODEL: P:\US20\hr - 2 - 11332 - 00.00 [Sheet]
 FILE NAME: p:\benesch\p\benesch.com\benesch\p\0800510800.00\Eng Docs\Design\DWG\Cross Sections\0244R71-Cross Sections-Harrison-US-20-Stage4.dgn



Cut Area	22.8 SF	Fill Area	0.0 SF
Cut Vol.	1,042.8 CF	Fill Vol.	0.0 CF
Cut Adj. Vol.	1,042.8 CF	Fill Adj. Vol.	0.0 CF

STA 1332+00.00



USER NAME = jmajcher	DESIGNED - T.VOGLER	REVISED -
	DRAWN - T.VOGLER	REVISED -
PLOT SCALE = 0.16666665" / in.	CHECKED - J.TARDY	REVISED -
PLOT DATE = 10/13/2023	DATE - 10/13/2023	REVISED -

**STATE OF ILLINOIS
 DEPARTMENT OF TRANSPORTATION**

**CROSS SECTIONS
 HARRISON / US-20 - STAGE 4/4B**

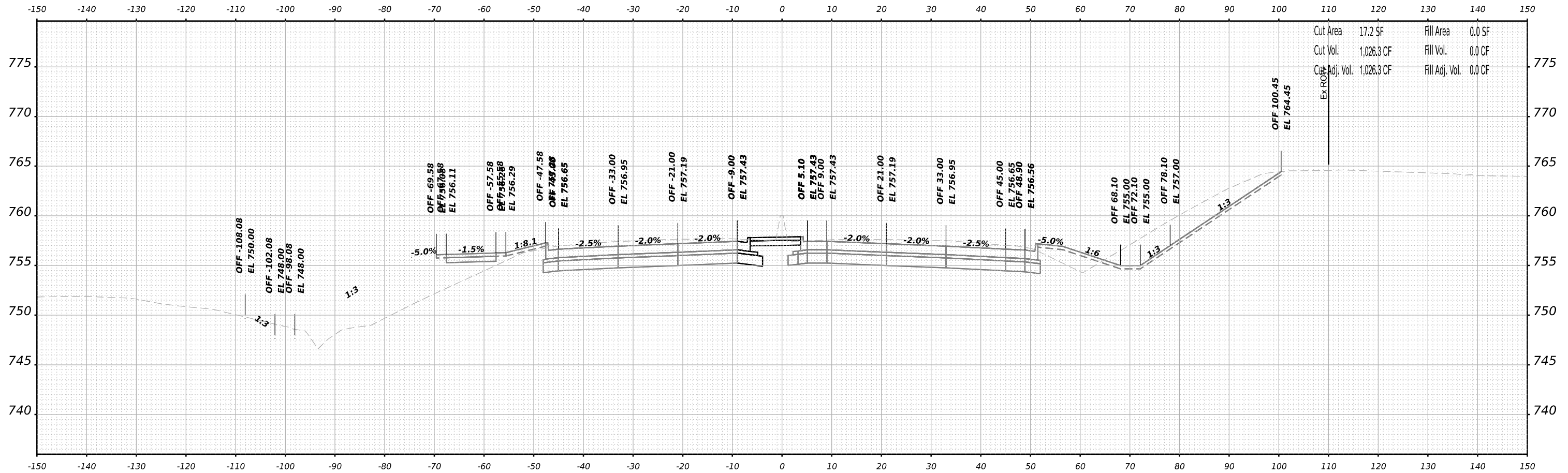
SCALE: N/A SHEET 58 OF 67 SHEETS STA. 1332+00.00 TO STA. 1332+00.00

F.A.I.P. RTE.	SECTION	COUNTY	TOTAL SHEETS	SHEET NO.
39	(5)RS & (5&5HB)RC	WINNEBAGO	1279	1020
CONTRACT NO. 64R71				
ILLINOIS FED. AID PROJECT				

FINAL SURVEY NO.	SURVEYED PLOTTED AREAS CHECKED	DATE

ORIGINAL SURVEY NO.	SURVEYED PLOTTED AREAS CHECKED	DATE

MODEL: P:\US20\harr - 2 - 1333+00.00 [Sheet]
 FILE NAME: p:\benesch\p\benesch.com\benesch\p\2\Documents\10800\01\Eng_Docs\Design\01\Cross_Sections\Harrison-US-20\Stage4.dgn



Cut Area	17.2 SF	Fill Area	0.0 SF
Cut Vol.	1,026.3 CF	Fill Vol.	0.0 CF
Cut Adj. Vol.	1,026.3 CF	Fill Adj. Vol.	0.0 CF

STA 1333+00.00



USER NAME = jmajcher	DESIGNED - T.VOGLER	REVISED -
	DRAWN - T.VOGLER	REVISED -
PLOT SCALE = 0.16666665 1/ in.	CHECKED - J.TARDY	REVISED -
PLOT DATE = 10/13/2023	DATE - 10/13/2023	REVISED -

**STATE OF ILLINOIS
DEPARTMENT OF TRANSPORTATION**

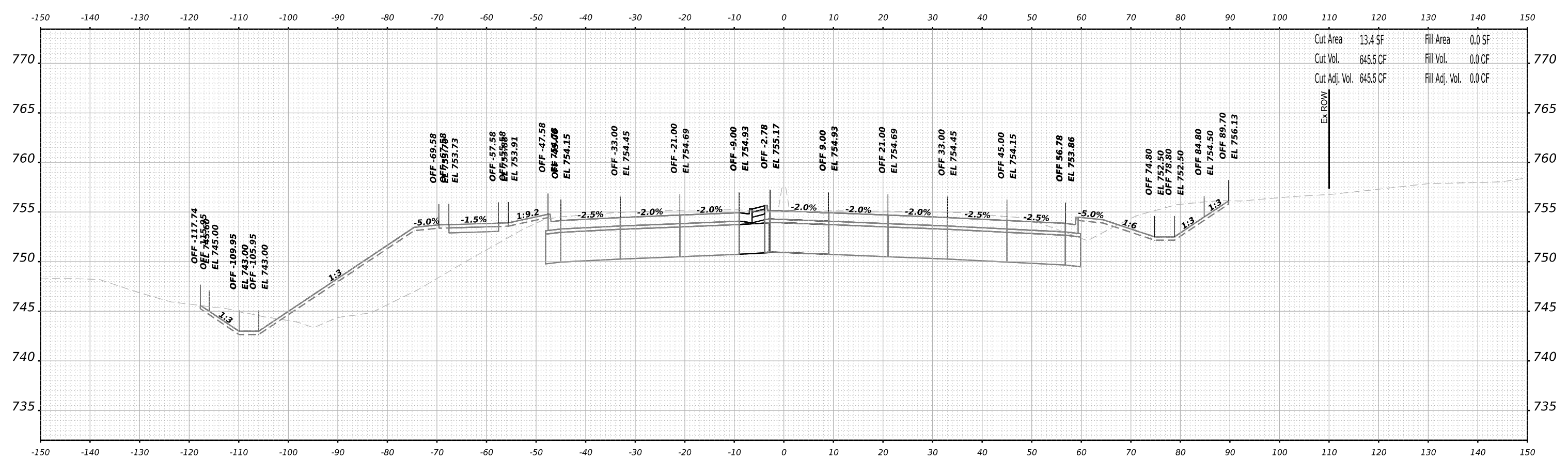
CROSS SECTIONS HARRISON / US-20 - STAGE 4/4B	
SCALE: N/A	SHEET 60 OF 67 SHEETS
STA. 1333+00.00 TO STA. 1333+00.00	

F.A.I.P. RTE. 39	SECTION (5)RS & (5&5HB)RC	COUNTY WINNEBAGO	TOTAL SHEETS 1279	SHEET NO. 1022
CONTRACT NO. 64R71				
ILLINOIS FED. AID PROJECT				

FINAL SURVEY NO.	SURVEYED PLOTTED AREAS CHECKED	DATE

ORIGINAL SURVEY NO.	SURVEYED PLOTTED AREAS CHECKED	DATE

MODEL: P:\US20\har - 2 - 1334+00.00 [Sheet]
 FILE NAME: p:\benesch\p\benesch.com\benesch\p\08005108000\Eng Docs\Design\Drawings\Cross Sections\Harrison-US-20\Stage4\STA 1334+00 to End.dgn



STA 1334+00.00



USER NAME = jmajcher	DESIGNED - T.VOGLER	REVISED -
	DRAWN - T.VOGLER	REVISED -
PLOT SCALE = 0.166666685' / in.	CHECKED - J.TARDY	REVISED -
PLOT DATE = 10/27/2023	DATE - 10/13/2023	REVISED -

**STATE OF ILLINOIS
DEPARTMENT OF TRANSPORTATION**

**CROSS SECTIONS
HARRISON / US-20 - STAGE 4/4B**

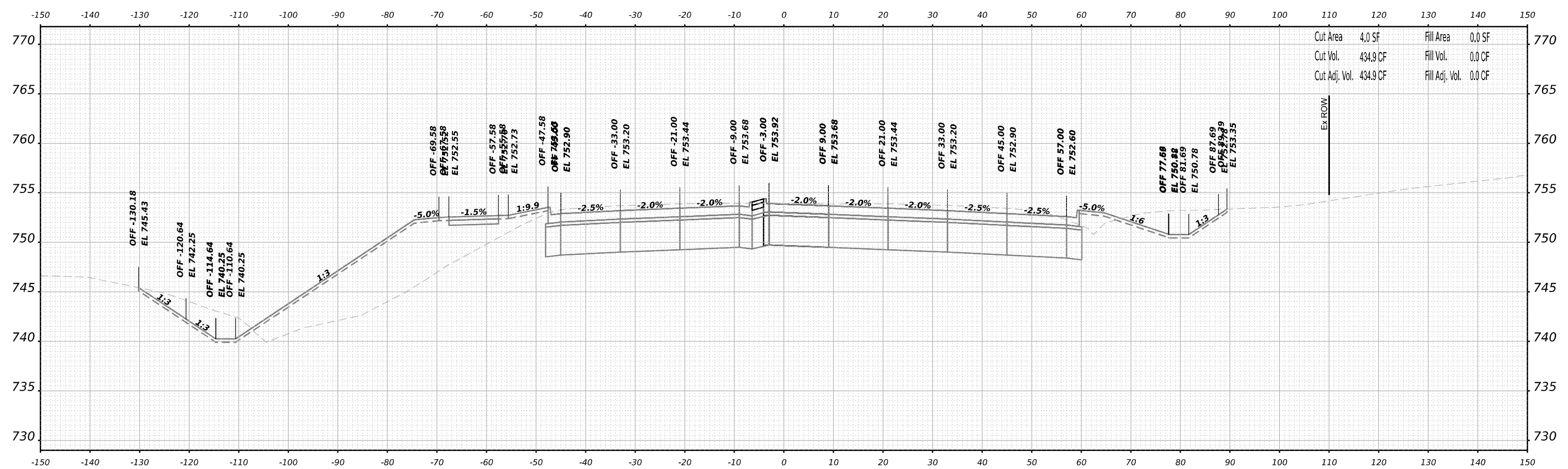
SCALE: N/A SHEET 62 OF 67 SHEETS STA. 1334+00.00 TO STA. 1334+00.00

F.A.I.P. RTE. 39	SECTION (5)RS & (5&5HB)RC	COUNTY WINNEBAGO	TOTAL SHEETS 1279	SHEET NO. 1024
CONTRACT NO. 64R71				
ILLINOIS		FED. AID PROJECT		

FINAL SURVEY NO.	SURVEYED PLOTTED AREAS CHECKED	DATE
	NOTE BOOK	
	TEMPLATE	
	AREAS CHECKED	

ORIGINAL SURVEY NO.	SURVEYED PLOTTED AREAS CHECKED	DATE
	NOTE BOOK	
	TEMPLATE	
	AREAS CHECKED	

MODEL: P:\US20\hr - 2 - 1334+50.00 [Sheet]
 FILE NAME: p:\benesch\p\benesch.com\benesch\p\2\Documents\108005108000\Eng_Docs\Design\DM\Cross_Sections\Harrison-US-20\Stage4-STA 1334+50 to End.dgn



USER NAME = jmajcher	DESIGNED - T.VOGLER	REVISED -
PLOT SCALE = 0.166666685' / in.	DRAWN - T.VOGLER	REVISED -
PLOT DATE = 10/27/2023	CHECKED - J.TARDY	REVISED -
	DATE - 10/13/2023	REVISED -

**STATE OF ILLINOIS
DEPARTMENT OF TRANSPORTATION**

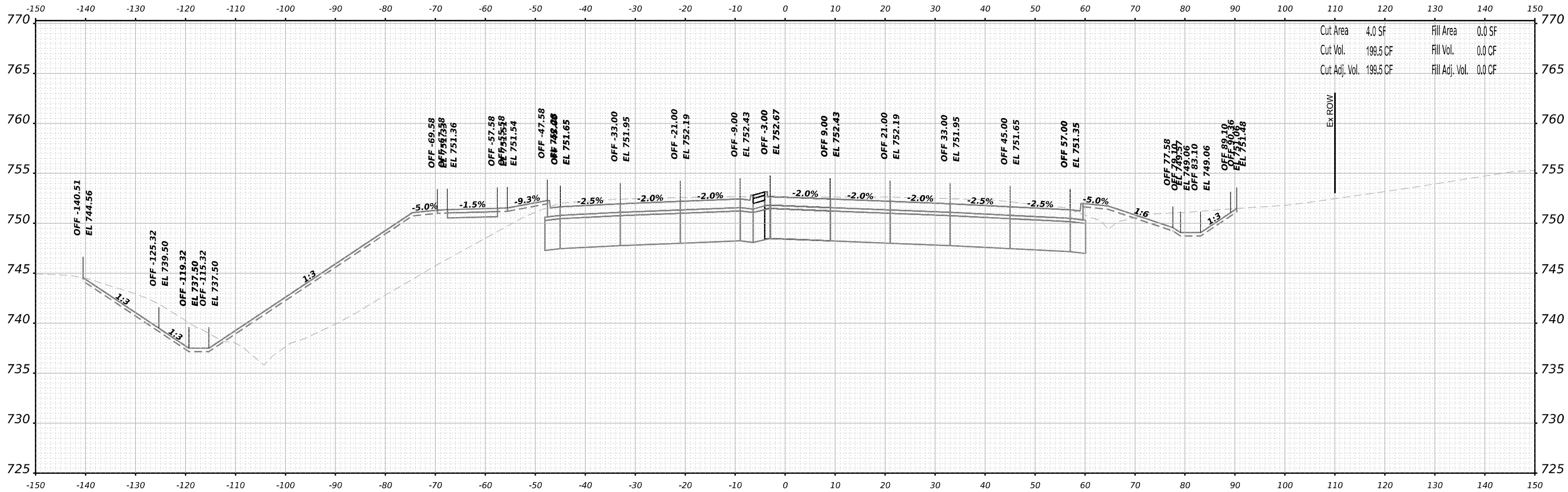
CROSS SECTIONS HARRISON / US-20 - STAGE 4/4B		
SCALE: N/A	SHEET 63 OF 67 SHEETS	STA. 1334+50.00 TO STA. 1334+50.00

F.A.I.P. RTE. 39	SECTION (5)RS & (5&5HB)RC	COUNTY WINNEBAGO	TOTAL SHEETS 1279	SHEET NO. 1025
CONTRACT NO. 64R71				
ILLINOIS		FED. AID PROJECT		

FINAL SURVEY NO.	SURVEYED PLOTTED AREAS CHECKED	DATE
	NOTE BOOK	
	TEMPLATE	
	AREAS CHECKED	

ORIGINAL SURVEY NO.	SURVEYED PLOTTED AREAS CHECKED	DATE
	NOTE BOOK	
	TEMPLATE	
	AREAS CHECKED	

MODEL: P:\US20\harr - 2 - 1335+00.00 [Sheet]
 FILE NAME: p:\benesch\p\benesch.com\benesch\p\2\Documents\108005108000\01\Eng\Drawings\108005108000\1-Cross-Sections\Harrison-US-20\Stage4\STA 1335+00 to End.dgn



Cut Area	4.0 SF	Fill Area	0.0 SF
Cut Vol.	199.5 CF	Fill Vol.	0.0 CF
Cut Adj. Vol.	199.5 CF	Fill Adj. Vol.	0.0 CF

STA 1335+00.00



USER NAME = jmajcher	DESIGNED - T.VOGLER	REVISED -
	DRAWN - T.VOGLER	REVISED -
PLOT SCALE = 0.16666685' / in.	CHECKED - J.TARDY	REVISED -
PLOT DATE = 10/27/2023	DATE - 10/13/2023	REVISED -

**STATE OF ILLINOIS
DEPARTMENT OF TRANSPORTATION**

**CROSS SECTIONS
HARRISON / US-20 - STAGE 4/4B**

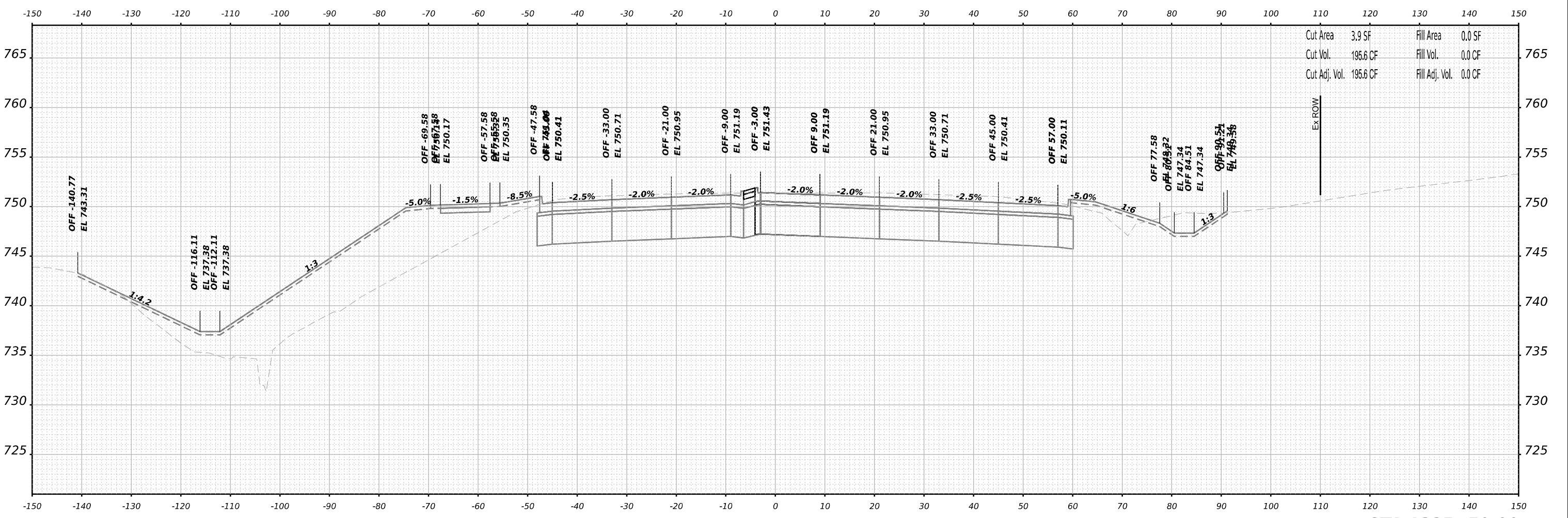
SCALE: N/A SHEET 64 OF 67 SHEETS STA. 1335+00.00 TO STA. 1335+00.00

F.A.I.P. RTE.	SECTION	COUNTY	TOTAL SHEETS	SHEET NO.
39	(5)RS & (5&5HB)RC	WINNEBAGO	1279	1026
CONTRACT NO. 64R71				
ILLINOIS FED. AID PROJECT				

FINAL SURVEY	SURVEYED	DATE
NOTE BOOK	PLOTTED	BY
NO.	AREAS CHECKED	

ORIGINAL SURVEY	SURVEYED	DATE
NOTE BOOK	PLOTTED	BY
NO.	AREAS CHECKED	

MODEL: P:\US20\harr - 2 - 1335+50.00 [Sheet]
 FILE NAME: p:\benesch\p\benesch.com\benesch\p\000001\Eng\Drawings\1335+50.00\1-Cross-Sections\harrison-us-20-stage-4-sta 1335+50 to End.dgn



STA 1335+50.00



USER NAME = jmaicher	DESIGNED - T.VOGLER	REVISED -
	DRAWN - T.VOGLER	REVISED -
PLOT SCALE = 0.16666685' / in.	CHECKED - J.TARDY	REVISED -
PLOT DATE = 10/27/2023	DATE - 10/13/2023	REVISED -

**STATE OF ILLINOIS
DEPARTMENT OF TRANSPORTATION**

**CROSS SECTIONS
HARRISON / US-20 - STAGE 4/4B**

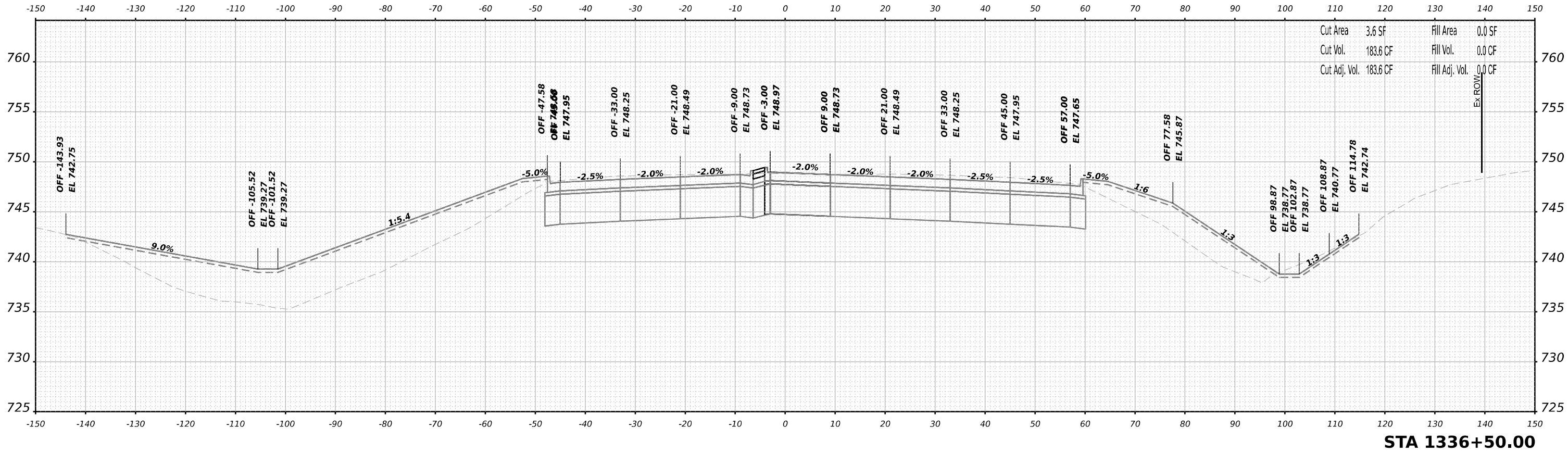
SCALE: N/A SHEET 65 OF 67 SHEETS STA. 1335+50.00 TO STA. 1335+50.00

F.A.I.P. RTE.	SECTION	COUNTY	TOTAL SHEETS	SHEET NO.
39	(5)RS & (5&5HB)RC	WINNEBAGO	1279	1027
CONTRACT NO. 64R71				
ILLINOIS FED. AID PROJECT				

FINAL SURVEY NO.	SURVEYED	DATE
NOTE BOOK	PLOTTED	BY
AREAS CHECKED	TEMPLATE	
	AREAS CHECKED	

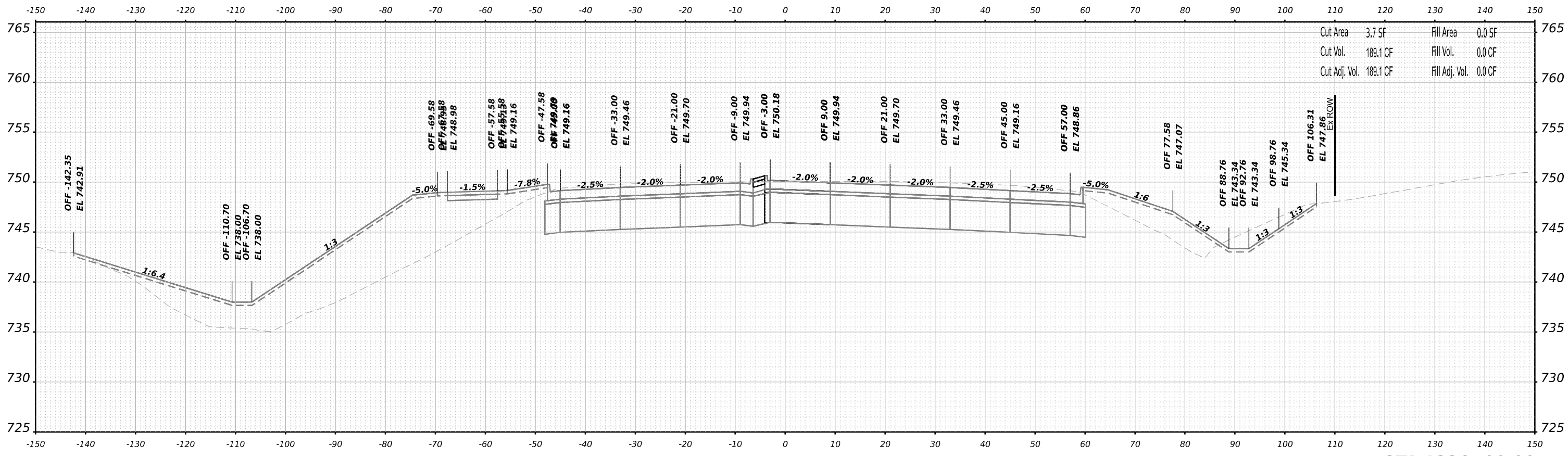
ORIGINAL SURVEY NO.	SURVEYED	DATE
NOTE BOOK	PLOTTED	BY
AREAS CHECKED	TEMPLATE	
	AREAS CHECKED	

MODEL: P:\US20\hr - 2 - 1336+00.00 [Sheet]
 FILE NAME: p:\benesch\pwb\benesch.com\benesch\pwb\Documents\708009108\001\Eng_Docs\Design\DM\Cross_Sections\Harrison-US-20\Stage4\STA 1336+50 to End.dgn



Cut Area	3.6 SF	Fill Area	0.0 SF
Cut Vol.	183.6 CF	Fill Vol.	0.0 CF
Cut Adj. Vol.	183.6 CF	Fill Adj. Vol.	0.0 CF

STA 1336+50.00



Cut Area	3.7 SF	Fill Area	0.0 SF
Cut Vol.	189.1 CF	Fill Vol.	0.0 CF
Cut Adj. Vol.	189.1 CF	Fill Adj. Vol.	0.0 CF

STA 1336+00.00



USER NAME	= jmajcher	DESIGNED	- T.VOGLER	REVISED	-
		DRAWN	- T.VOGLER	REVISED	-
PLOT SCALE	= 0.16666665 1/ in.	CHECKED	- J.TARDY	REVISED	-
PLOT DATE	= 10/27/2023	DATE	- 10/13/2023	REVISED	-

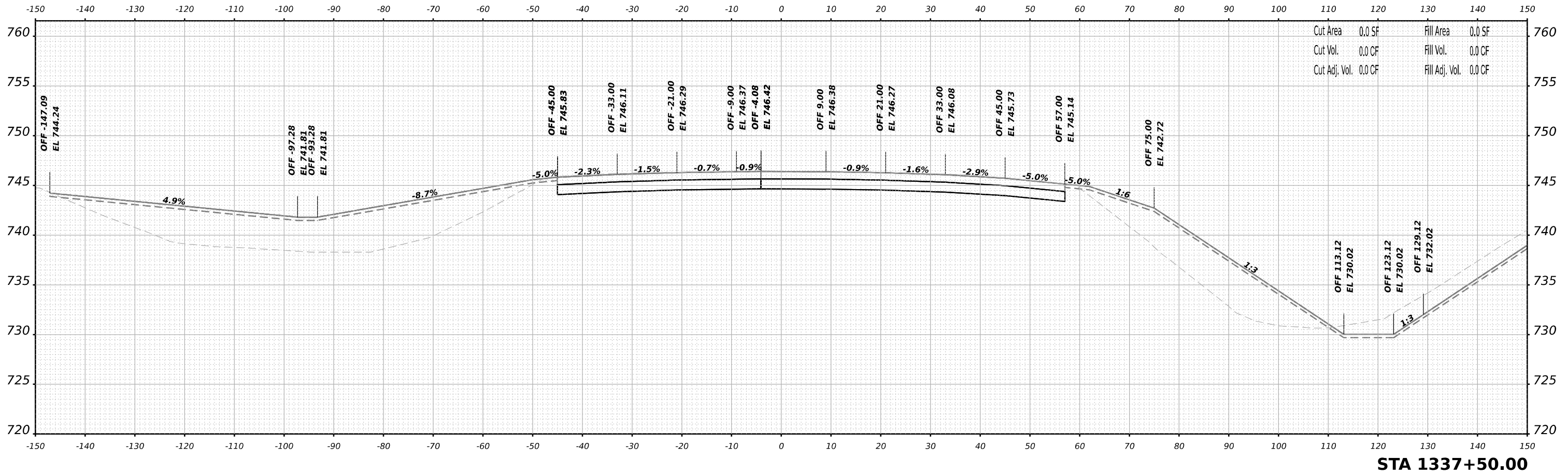
**STATE OF ILLINOIS
DEPARTMENT OF TRANSPORTATION**

**CROSS SECTIONS
HARRISON / US-20 - STAGE 4/4B**

F.A.I.P. RTE.	SECTION	COUNTY	TOTAL SHEETS	SHEET NO.
39	(5)RS & (5&5HB)RC	WINNEBAGO	1279	1028
			CONTRACT NO. 64R71	
ILLINOIS		FED. AID PROJECT		

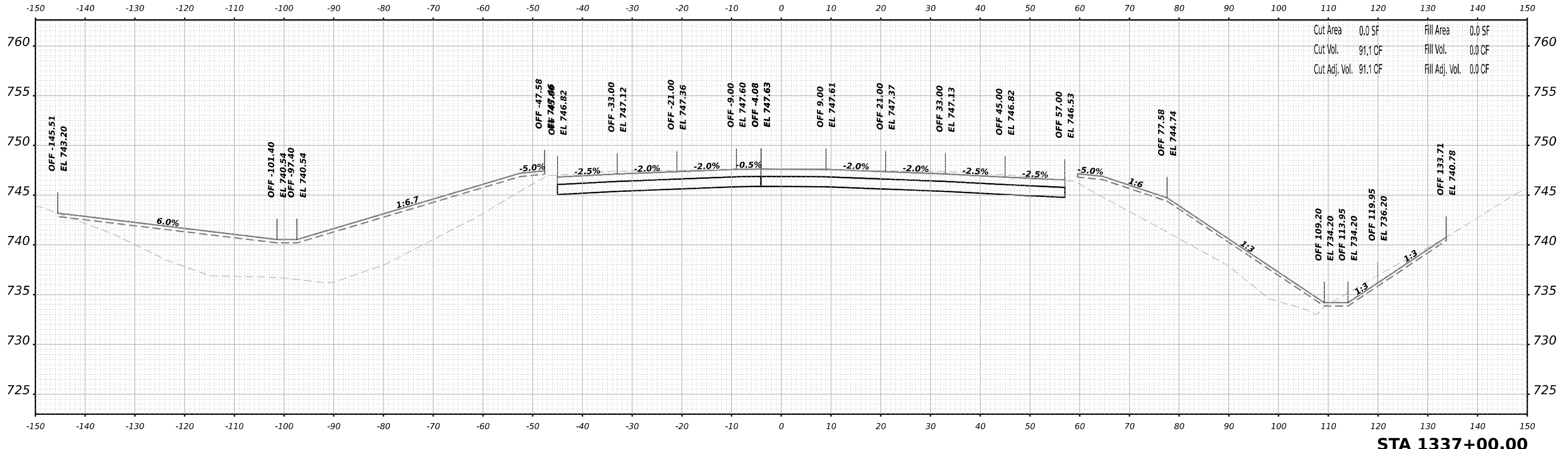
SCALE: N/A SHEET 66 OF 67 SHEETS STA. 1336+00.00 TO STA. 1336+50.00

FINAL SURVEY NO.	SURVEYED PLOTTED AREAS CHECKED
BY	DATE
NOTE BOOK NO.	TEMPLATE AREAS CHECKED



STA 1337+50.00

ORIGINAL SURVEY NO.	SURVEYED PLOTTED AREAS CHECKED
BY	DATE
NOTE BOOK NO.	TEMPLATE AREAS CHECKED



STA 1337+00.00

MODEL: PLUS2018r - 2 - 1337 - 00.00 [Sheet]
 FILE NAME: p:\benesch\paw\benesch.com\benesch\paw\Documents\108005108000\01\Eng_Docs\Design\DM\Cross_Sections\244R71-Cross_Sections-Harrison-US-20-Stage4.dgn

benesch
 Allied Benesch & Company
 35 W Wacker Drive, Suite 3300
 Chicago, Illinois 60601
 312.265.4150 Job No. 15880.00

USER NAME = jMaicher	DESIGNED - T.VOGLER	REVISED -
	DRAWN - T.VOGLER	REVISED -
PLOT SCALE = 0.16666685 1/ in.	CHECKED - J.TARDY	REVISED -
PLOT DATE = 10/13/2023	DATE - 10/13/2023	REVISED -

**STATE OF ILLINOIS
 DEPARTMENT OF TRANSPORTATION**

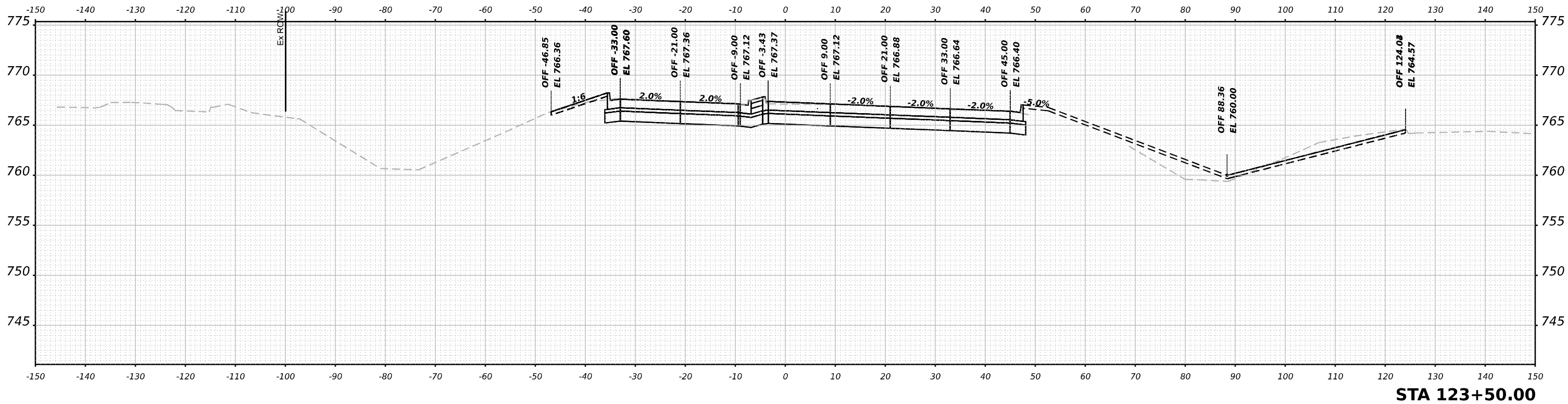
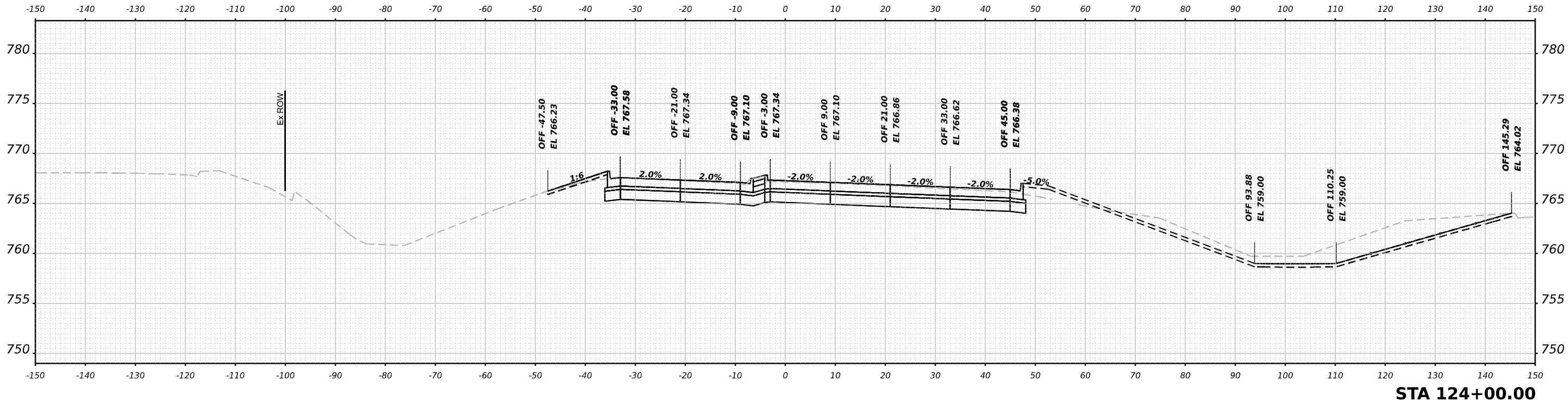
**CROSS SECTIONS
 HARRISON / US-20 - STAGE 4/4B**
 SCALE: N/A SHEET 67 OF 67 SHEETS STA. 1337+00.00 TO STA. 1337+50.00

F.A.I.P. RTE. 39	SECTION (5)RS & (5&5HB)RC	COUNTY WINNEBAGO	TOTAL SHEETS 1279	SHEET NO. 1029
CONTRACT NO. 64R71			ILLINOIS FED. AID PROJECT	

DATE	
BY	
SURVEYED	
PLOTTED	
TEMPLATE	
NOTE BOOK	
AREAS CHECKED	
NO.	

DATE	
BY	
SURVEYED	
PLOTTED	
TEMPLATE	
NOTE BOOK	
AREAS CHECKED	
NO.	

MODEL: Plus2014r-1-123+50.00 (Sheet)
 FILE NAME: j:\w\benesch\new\benesch.com\benesch\42\Documents\10209\10800\00\Eng\Draw\10800\00\Cross_Section\024R71-Cross_Section-Harrison-152-Ultimate-Beginning to STA 136+00.dgn



USER NAME	= jMajcher
DESIGNED	- T.VOGLER
DRAWN	- T.VOGLER
PLotted SCALE	= 0.16666633 1/ in.
PLotted DATE	= 10/27/2023

CHECKED	- J.TARDY
DATE	- 10/13/2023

REVISED	-
REVISED	-
REVISED	-
REVISED	-

**STATE OF ILLINOIS
DEPARTMENT OF TRANSPORTATION**

**CROSS SECTIONS
HARRISON / US-20 - ULTIMATE**

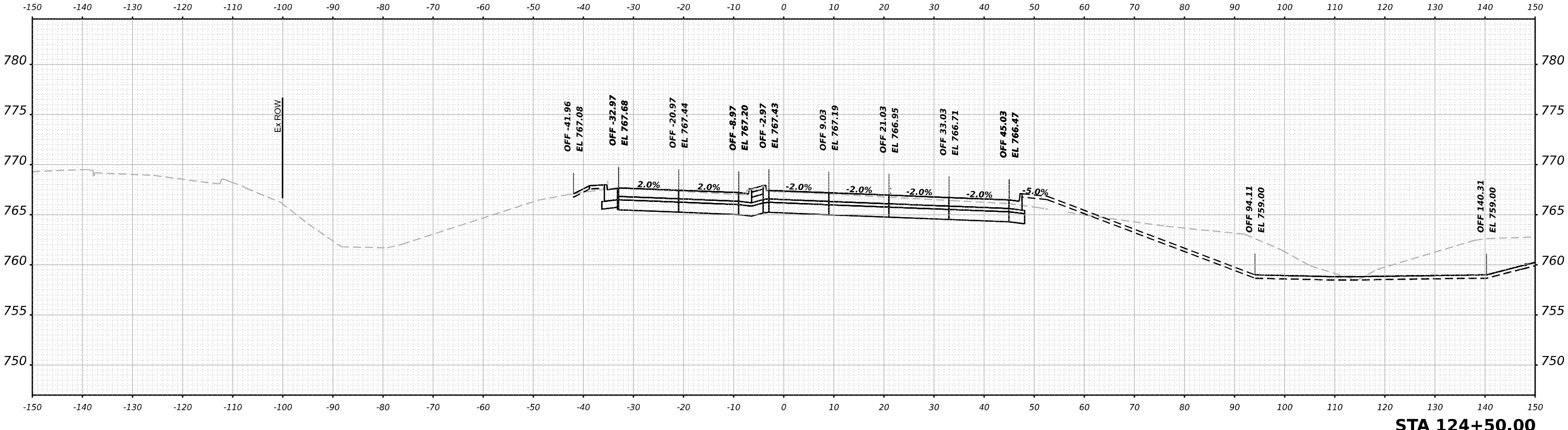
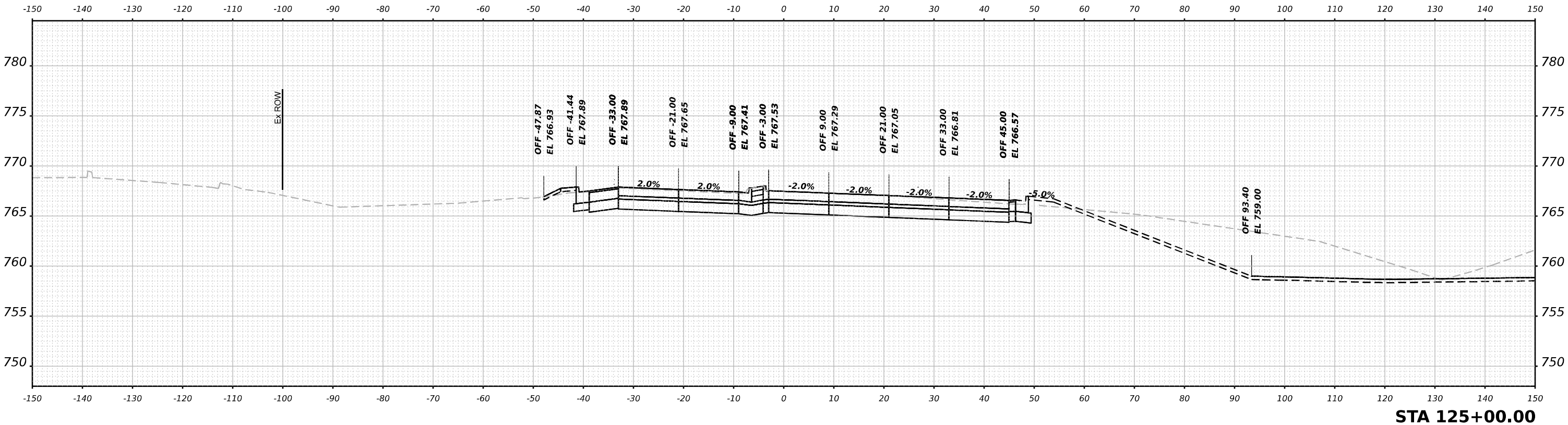
SCALE: N/A SHEET 1 OF 67 SHEETS STA. 123+50.00 TO STA. 124+00.00

F.A.I/P R.T.E.	39	SECTION	(5)RS & (5&5HB)RC	COUNTY	WINNEBAGO	TOTAL SHEETS	1279	SHEET NO.	1030
						CONTRACT NO. 64R71			
						ILLINOIS FED. AID PROJECT			

FINAL SURVEY	SURVEYED	BY	DATE
NOTE BOOK	PLOTTED		
NO.	TEMPLATE		
	AREAS CHECKED		

ORIGINAL SURVEY	SURVEYED	BY	DATE
NOTE BOOK	PLOTTED		
NO.	TEMPLATE		
	AREAS CHECKED		

MODEL: PLUS2014r-1-124+50.00 (Sheet)
 FILE NAME: jw@benesch.com\benesch\42\Documents\10209108000\Eng\Draw\Design\24R71-Cross-Sections-Harrison-US20-Ultimate-Beginning to STA 125+00.dgn



USER NAME	= jMajcher	DESIGNED	- T.VOGLER	REVISED	-
		DRAWN	- T.VOGLER	REVISED	-
PLOT SCALE	= 0.16666633 1/ in.	CHECKED	- J.TARDY	REVISED	-
PLOT DATE	= 10/27/2023	DATE	- 10/13/2023	REVISED	-

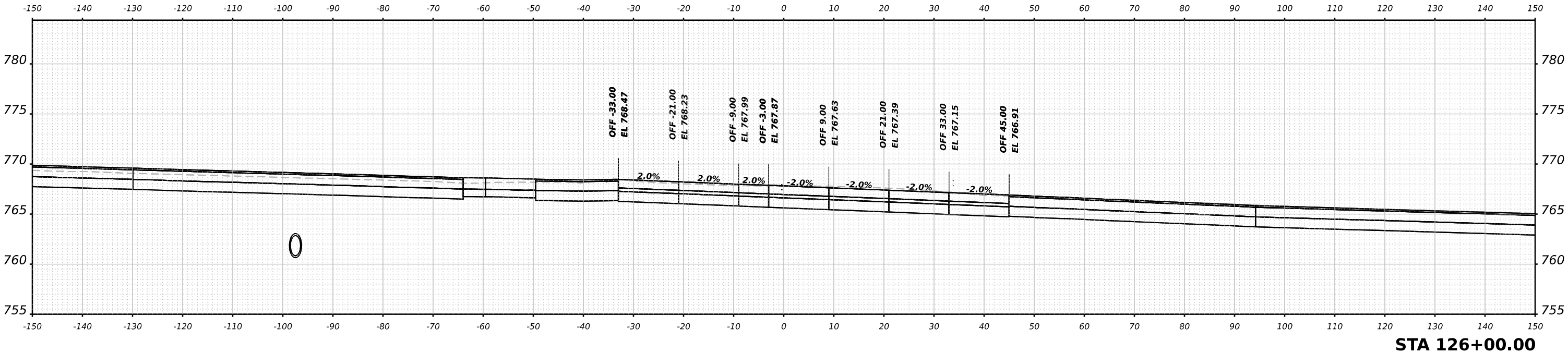
**STATE OF ILLINOIS
DEPARTMENT OF TRANSPORTATION**

**CROSS SECTIONS
HARRISON / US-20 - ULTIMATE**

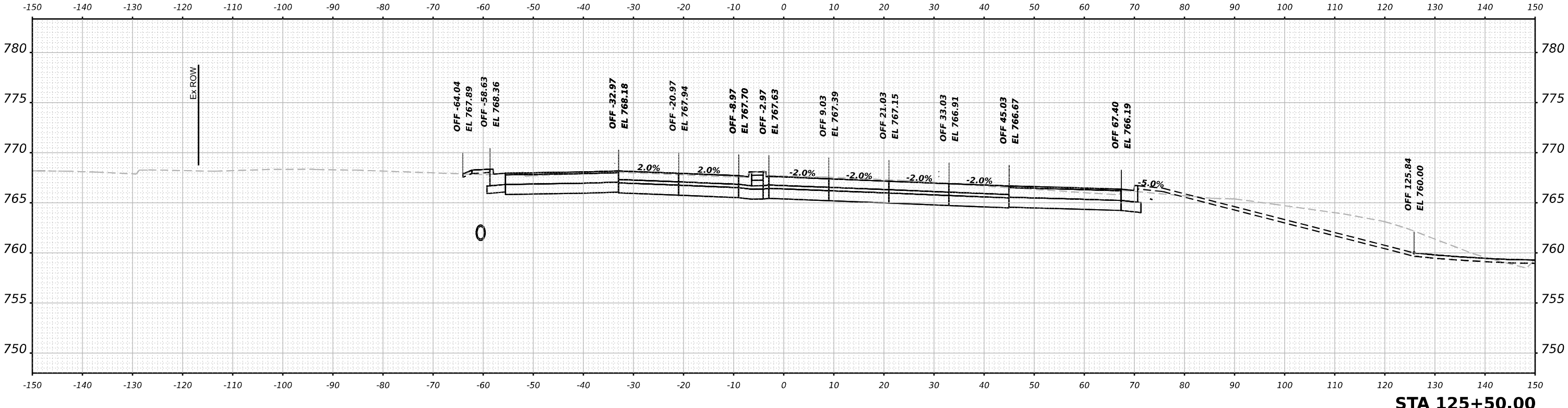
SCALE: N/A SHEET 2 OF 67 SHEETS STA. 124+50.00 TO STA. 125+00.00

F.A.I./P.R.T.E.	SECTION	COUNTY	TOTAL SHEETS	SHEET NO.
39	(5)RS & (5&5HB)RC	WINNEBAGO	1279	1031
CONTRACT NO. 64R71				
ILLINOIS FED. AID PROJECT				

DATE	
BY	
SURVEYED	
PLOTTED	
TEMPLATE	
AREAS	
AREAS CHECKED	
FINAL SURVEY	
NOTE BOOK	
NO.	



DATE	
BY	
SURVEYED	
PLOTTED	
AREAS	
AREAS CHECKED	
ORIGINAL SURVEY	
NOTE BOOK	
NO.	



MODEL: Plus2011ar-1-125+50.00 (Sheet)
 FILE NAME: jw@benesch.com\benesch\42\Documents\10209108\00\Eng\Draw\2011\Cross_Section\254R71-Cross-Section-Harrison-US20-Ultimate-Beginning to STA 136+00.dgn

benesch
 Alfred Benesch & Company
 35 W Wacker Drive, Suite 3300
 Chicago, Illinois 60601
 312-265-0450 Job No. 10600.00

USER NAME = jMajcher	DESIGNED - T.VOGLER	REVISED -
	DRAWN - T.VOGLER	REVISED -
PLOT SCALE = 0.16666633 1/ in.	CHECKED - J.TARDY	REVISED -
PLOT DATE = 10/27/2023	DATE - 10/13/2023	REVISED -

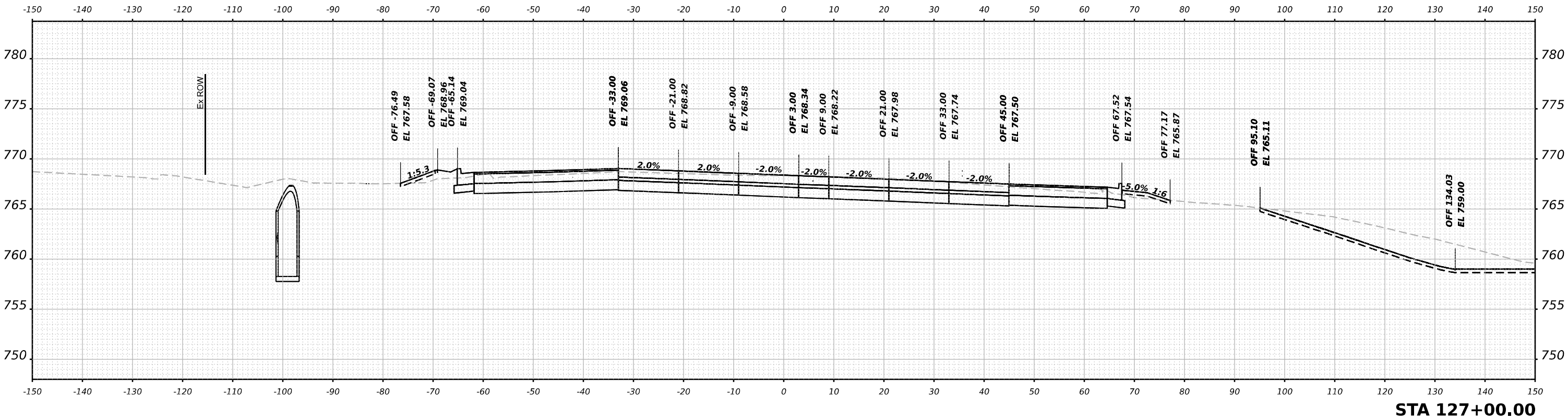
**STATE OF ILLINOIS
 DEPARTMENT OF TRANSPORTATION**

**CROSS SECTIONS
 HARRISON / US-20 - ULTIMATE**

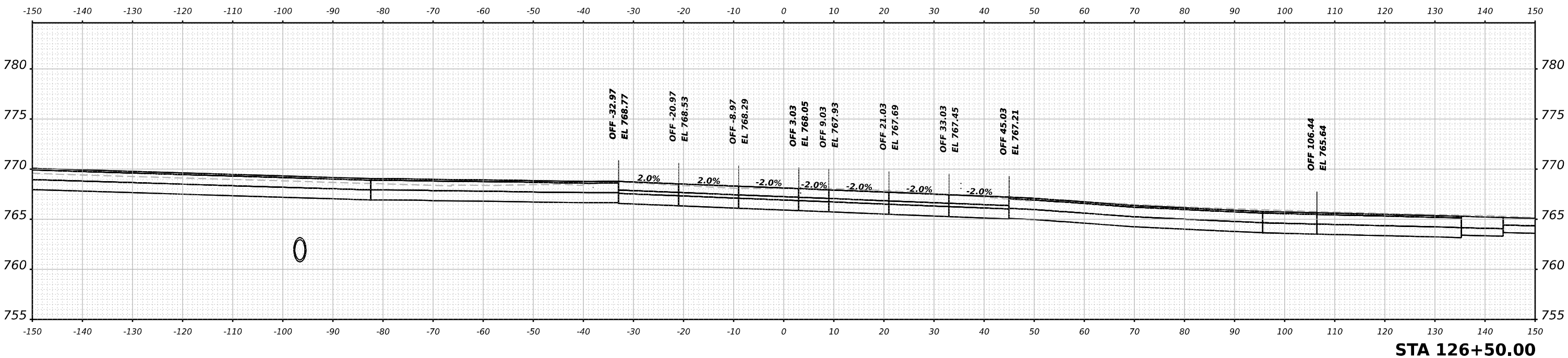
SCALE: N/A SHEET 3 OF 67 SHEETS STA. 125+50.00 TO STA. 126+00.00

F.A.I/P R.T.E.	SECTION	COUNTY	TOTAL SHEETS	SHEET NO.
39	(5)RS & (5&5HB)RC	WINNEBAGO	1279	1032
CONTRACT NO. 64R71				
ILLINOIS FED. AID PROJECT				

DATE	
BY	
SURVEYED	
PLOTTED	
TEMPLATE	
NOTE BOOK	
AREAS CHECKED	
NO.	



DATE	
BY	
SURVEYED	
PLOTTED	
TEMPLATE	
NOTE BOOK	
AREAS CHECKED	
NO.	



MODEL: Plus2011ar-1-126-50.00 (Sheet)
 FILE NAME: jw@benesch.com\benesch\4\Documents\10809108\00\Eng\Drawn\Drawn\Cross_Section\Harrison-US20-Ultimate-Beginning to STA 136+00.dgn



USER NAME	= jMajcher
DESIGNED	- T.VOGLER
DRAWN	- T.VOGLER
CHECKED	- J.TARDY
DATE	- 10/13/2023
REVISIONS	
REVISIONS	
REVISIONS	
REVISIONS	
REVISIONS	

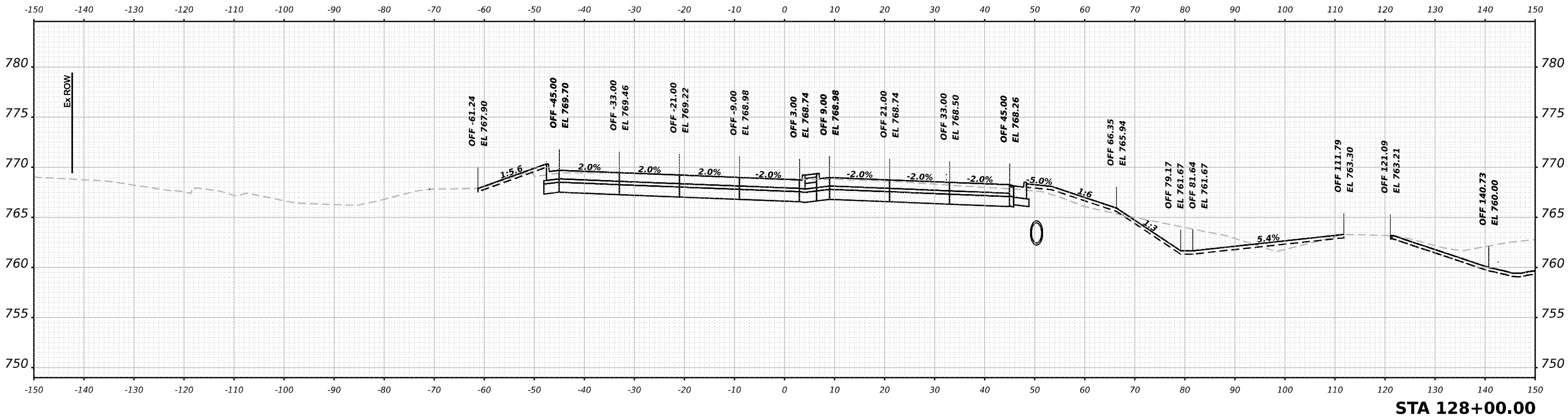
**STATE OF ILLINOIS
DEPARTMENT OF TRANSPORTATION**

**CROSS SECTIONS
HARRISON / US-20 - ULTIMATE**

SCALE: N/A SHEET 4 OF 67 SHEETS STA. 126+50.00 TO STA. 127+00.00

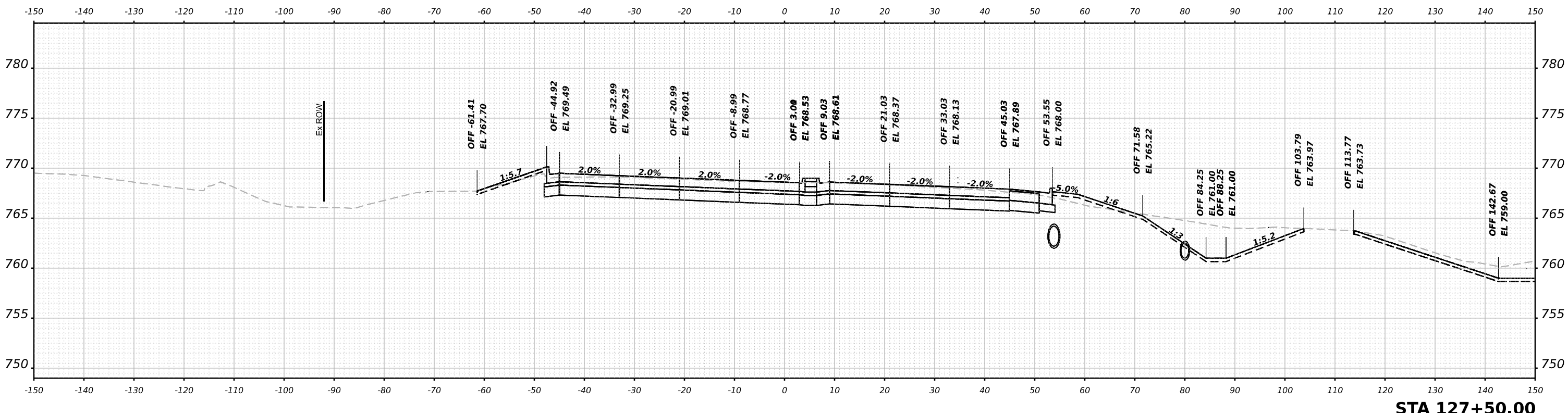
F.A.I./P.R.T.E.	SECTION	COUNTY	TOTAL SHEETS	SHEET NO.
39	(5)RS & (5&5HB)RC	WINNEBAGO	1279	1033
CONTRACT NO. 64R71				
ILLINOIS FED. AID PROJECT				

FINAL SURVEY	SURVEYED	DATE
NOTE BOOK	PLOTTED	BY
NO.	TEMPLATE	
	AREAS	
	CHECKED	



STA 128+00.00

ORIGINAL SURVEY	SURVEYED	DATE
NOTE BOOK	PLOTTED	BY
NO.	TEMPLATE	
	AREAS	
	CHECKED	



STA 127+50.00

MODEL: Plus2011ar-1-127-50.00 (Sheet)
 FILE NAME: jw@benesch.com\benesch\42\Documents\10209108\00\Eng_Docs\Design\01\Cross_Section\02\4R71-Cross-Section-Harrison-US20-Ultimate-Beginning to STA 136+00.dgn

benesch
 Alfred Benesch & Company
 35 W Wacker Drive, Suite 3300
 Chicago, Illinois 60601
 312-265-0450 Job No. 10660_00

USER NAME	= jMajcher	DESIGNED	- T.VOGLER	REVISED	-
		DRAWN	- T.VOGLER	REVISED	-
PLOT SCALE	= 0.16666633 1/ in.	CHECKED	- J.TARDY	REVISED	-
PLOT DATE	= 10/27/2023	DATE	- 10/13/2023	REVISED	-

**STATE OF ILLINOIS
 DEPARTMENT OF TRANSPORTATION**

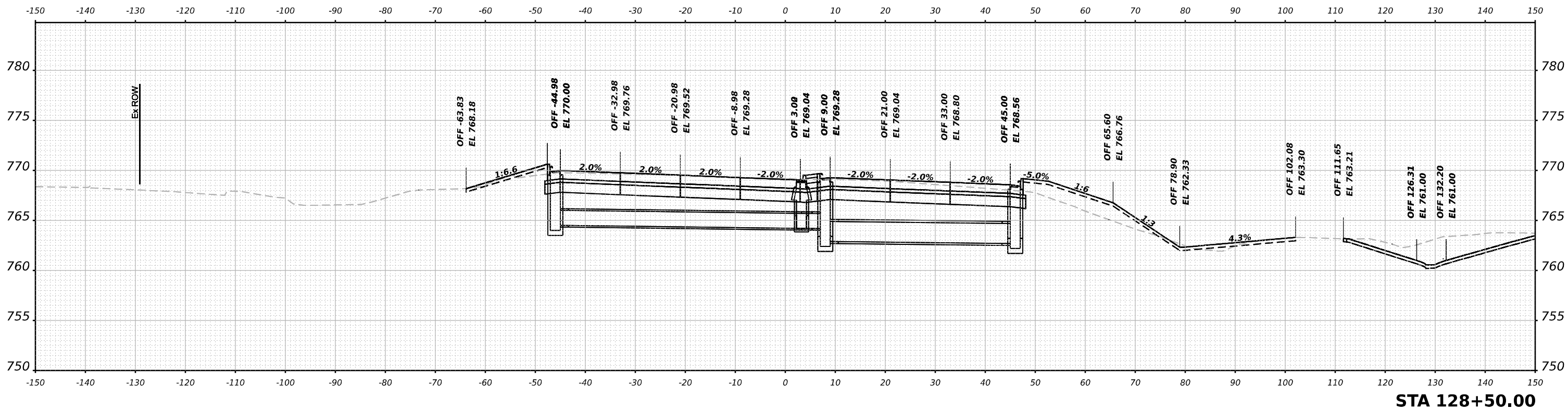
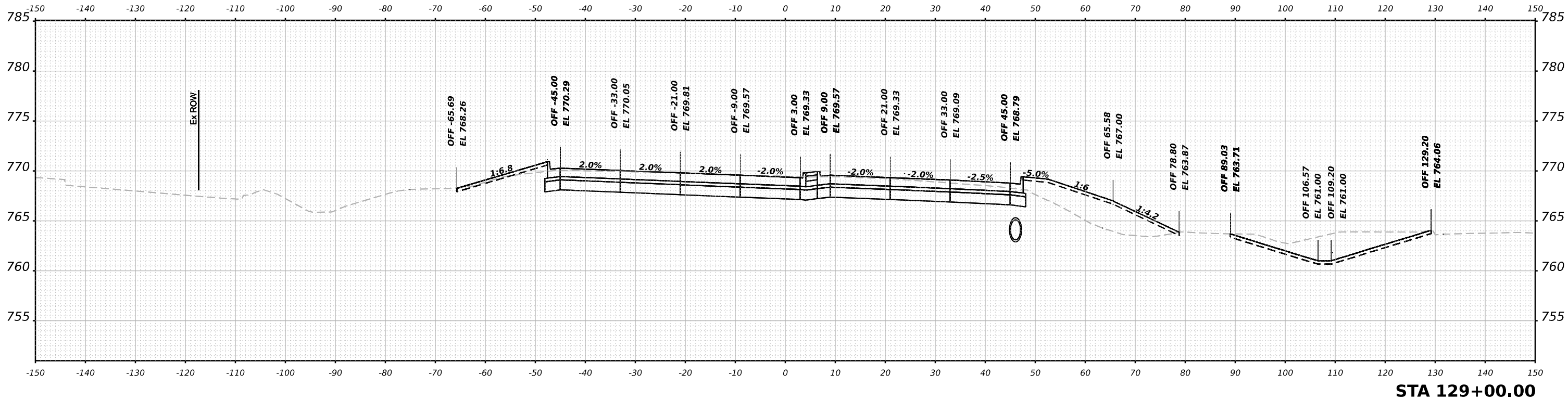
**CROSS SECTIONS
 HARRISON / US-20 - ULTIMATE**
 SCALE: N/A SHEET 5 OF 67 SHEETS STA. 127+50.00 TO STA. 128+00.00

F.A.I./P.R.T.E.	SECTION	COUNTY	TOTAL SHEETS	SHEET NO.
39	(5)RS & (5&5HB)RC	WINNEBAGO	1279	1034
CONTRACT NO. 64R71				
ILLINOIS FED. AID PROJECT				

DATE	
BY	
SURVEYED	
PLOTTED	
TEMPLATE	
NOTE BOOK	
AREAS CHECKED	
NO.	

DATE	
BY	
SURVEYED	
PLOTTED	
TEMPLATE	
NOTE BOOK	
AREAS CHECKED	
NO.	

MODEL: PLUS2018r-1-128+50.00 (Sheet)
 FILE NAME: j:\w\benesch\new\benesch\harr\4\Documents\10209\10800\00\Eng_Docs\Design\02\4R71-Cross-Sections-Harrison-US-20-Ultimate-Beginning to STA 136+00.dgn



USER NAME	= jMajcher
DESIGNED	- T.VOGLER
DRAWN	- T.VOGLER
CHECKED	- J.TARDY
DATE	- 10/13/2023

REVISIONS	-
REVISIONS	-
REVISIONS	-
REVISIONS	-

SCALE	= 0.16666633 1/16"
PLOT DATE	= 10/27/2023

**STATE OF ILLINOIS
DEPARTMENT OF TRANSPORTATION**

**CROSS SECTIONS
HARRISON / US-20 - ULTIMATE**

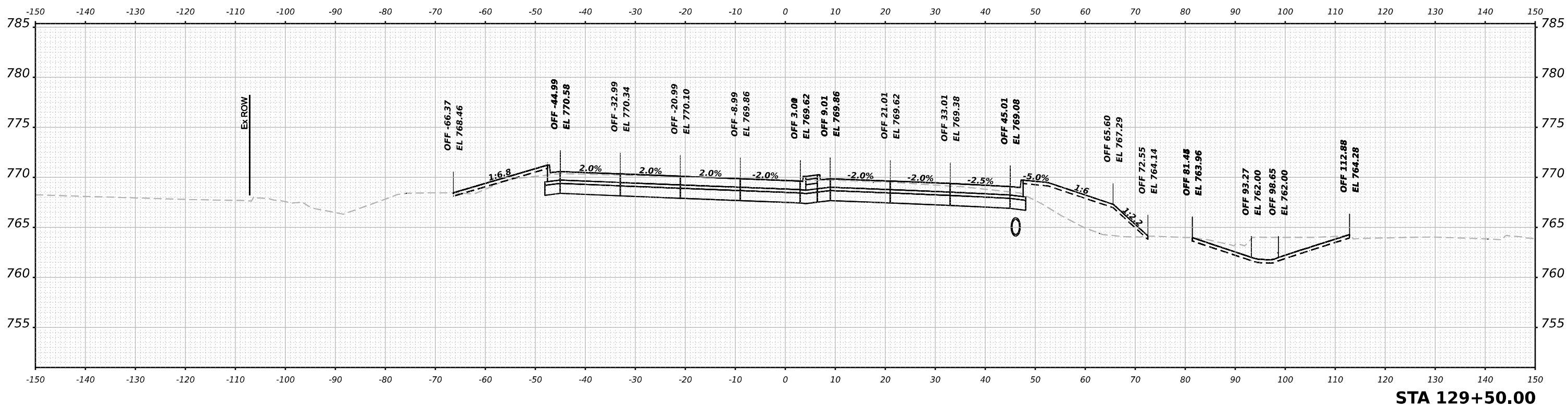
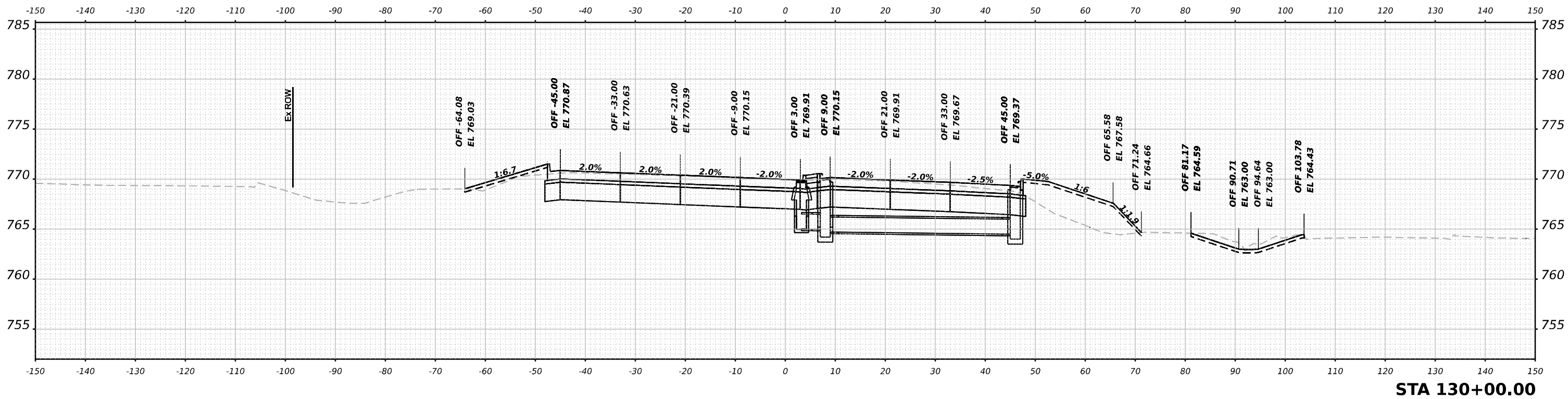
SCALE: N/A
 SHEET 6 OF 67 SHEETS
 STA. 128+50.00 TO STA. 129+00.00

F.A.I./P.R.T.E.	39	SECTION	(5)RS & (5&5HB)RC	COUNTY	WINNEBAGO	TOTAL SHEETS	1279	SHEET NO.	1035
						CONTRACT NO. 64R71			
						ILLINOIS FED. AID PROJECT			

DATE	
BY	
FINAL SURVEY	SURVEYED
NOTE BOOK	PLOTTED
NO.	TEMPLATE
	AREAS
	CHECKED

DATE	
BY	
ORIGINAL SURVEY	SURVEYED
NOTE BOOK	PLOTTED
NO.	TEMPLATE
	AREAS
	CHECKED

MODEL: Plus2011ar-1-129+50.00 (Sheet)
 FILE NAME: j:\w\benesch\new\benesch.com\benesch\h4\Documents\108000\Eng\Draw\Design\Draw\Cross_Section\0264R71-Cross-Section-Harrison-US20-Ultimate-Beginning to STA 136+00.dgn



USER NAME	= jMajcher	DESIGNED	- T.VOGLER	REVISED	-
		DRAWN	- T.VOGLER	REVISED	-
PLOT SCALE	= 0.16666633 1/ in.	CHECKED	- J.TARDY	REVISED	-
PLOT DATE	= 10/27/2023	DATE	- 10/13/2023	REVISED	-

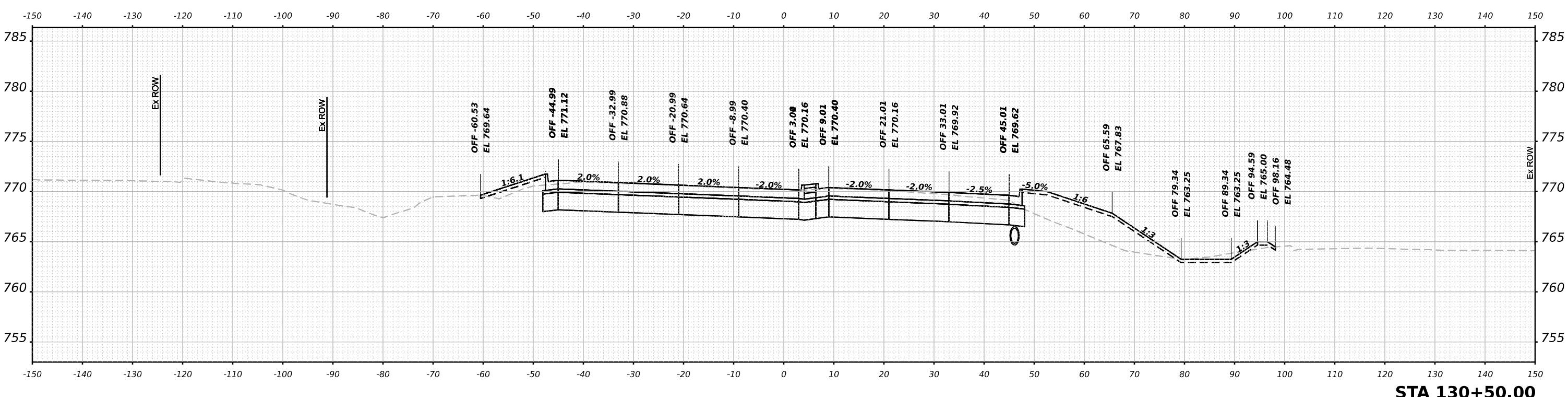
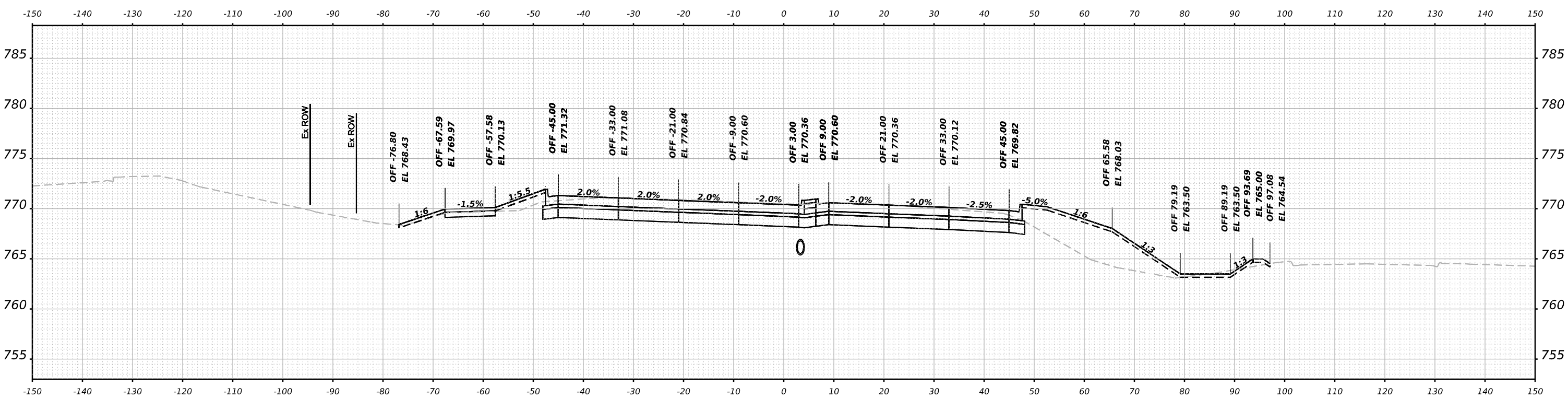
**STATE OF ILLINOIS
DEPARTMENT OF TRANSPORTATION**

**CROSS SECTIONS
HARRISON / US-20 - ULTIMATE**

SCALE: N/A SHEET 7 OF 67 SHEETS STA. 129+50.00 TO STA. 130+00.00

F.A.I.P. RTE.	SECTION	COUNTY	TOTAL SHEETS	SHEET NO.
39	(5)RS & (5&5HB)RC	WINNEBAGO	1279	1036
CONTRACT NO. 64R71				
ILLINOIS FED. AID PROJECT				

DATE	
BY	
FINAL SURVEY	SURVEYED
NOTE BOOK	PLOTTED
NO.	TEMPLATE
	AREAS
	CHECKED
	AREAS
	CHECKED



DATE	
BY	
ORIGINAL SURVEY	SURVEYED
NOTE BOOK	PLOTTED
NO.	TEMPLATE
	AREAS
	CHECKED
	AREAS
	CHECKED

MODEL: Plus2011ar-1-130-50.00 (Sheet)
 FILE NAME: jw@benesch.com\benesch\42\Documents\1020910800\Eng_Docs\Design\Drawings\Cross_Section\024R71-Cross-Section-Harrison-US20-Ultimate-Stationing to STA 136-00.dgn



USER NAME = jMajcher	DESIGNED - T.VOGLER	REVISED -
	DRAWN - T.VOGLER	REVISED -
PLOT SCALE = 0.16666633 1/ in.	CHECKED - J.TARDY	REVISED -
PLOT DATE = 10/27/2023	DATE - 10/13/2023	REVISED -

**STATE OF ILLINOIS
DEPARTMENT OF TRANSPORTATION**

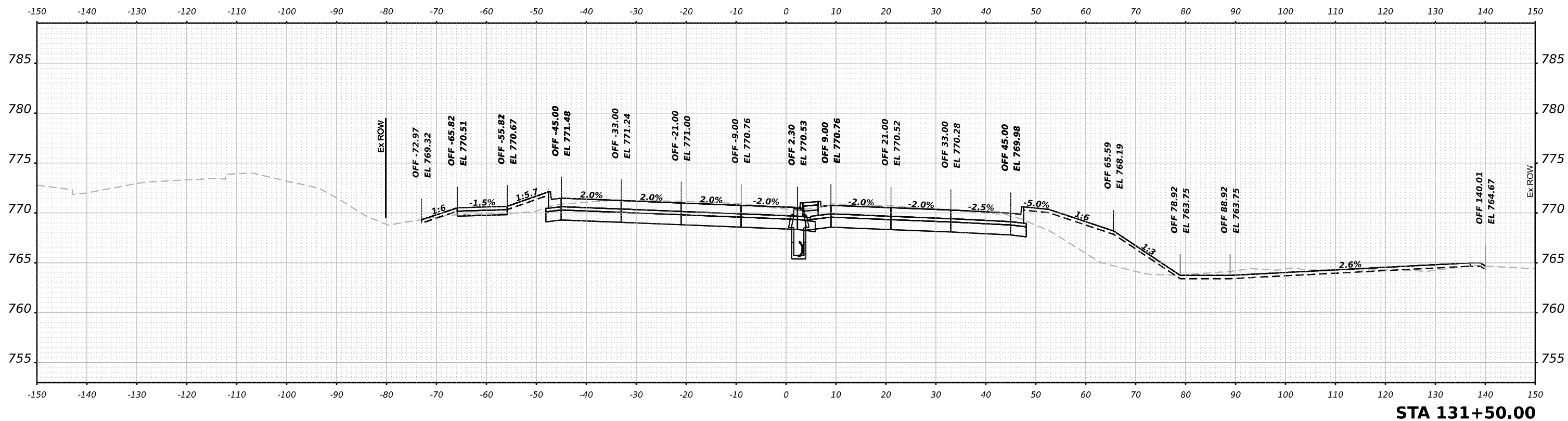

CROSS SECTIONS HARRISON / US-20 - ULTIMATE		
SCALE: N/A	SHEET 8 OF 67 SHEETS	STA. 130+50.00 TO STA. 131+00.00

F.A.I./P.R.T.E.	SECTION	COUNTY	TOTAL SHEETS	SHEET NO.
39	(5)RS & (5&5HB)RC	WINNEBAGO	1279	1037
CONTRACT NO. 64R71				
ILLINOIS		FED. AID PROJECT		

FINAL SURVEY NO.	SURVEYED	DATE
NOTE BOOK	PLOTTED	BY
AREAS CHECKED	TEMPLATE	
	AREAS	

ORIGINAL SURVEY NO.	SURVEYED	DATE
NOTE BOOK	PLOTTED	BY
AREAS CHECKED	TEMPLATE	
	AREAS	

MODEL: Plus2011r-1-131-50.00 (Sheet)
 FILE NAME: j:\w\benesch.com\benesch.com\Documents\1020910800.00\Eng\Drawn\Drawn\Cross_Section\024R71-Cross-Section-Harrison-US20-Ultimate-Beginning to STA 136+00.dgn



Alfred Benesch & Company
 35 W Wacker Drive, Suite 3300
 Chicago, Illinois 60601
 312-265-0450 Job No. 10660.00

USER NAME = jmajcher	DESIGNED - T.VOGLER	REVISED -
	DRAWN - T.VOGLER	REVISED -
PLOT SCALE = 0.16666633 1/16"	CHECKED - J.TARDY	REVISED -
PLOT DATE = 10/27/2023	DATE - 10/13/2023	REVISED -

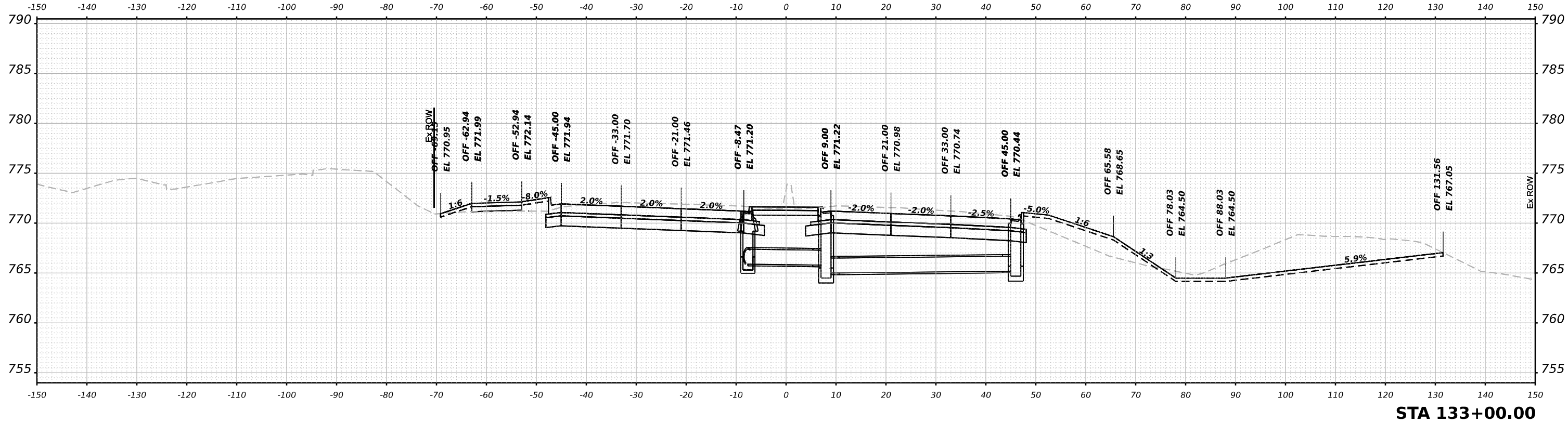
**STATE OF ILLINOIS
 DEPARTMENT OF TRANSPORTATION**

**CROSS SECTIONS
 HARRISON / US-20 - ULTIMATE**

SCALE: N/A SHEET 9 OF 67 SHEETS STA. 131+50.00 TO STA. 132+00.00

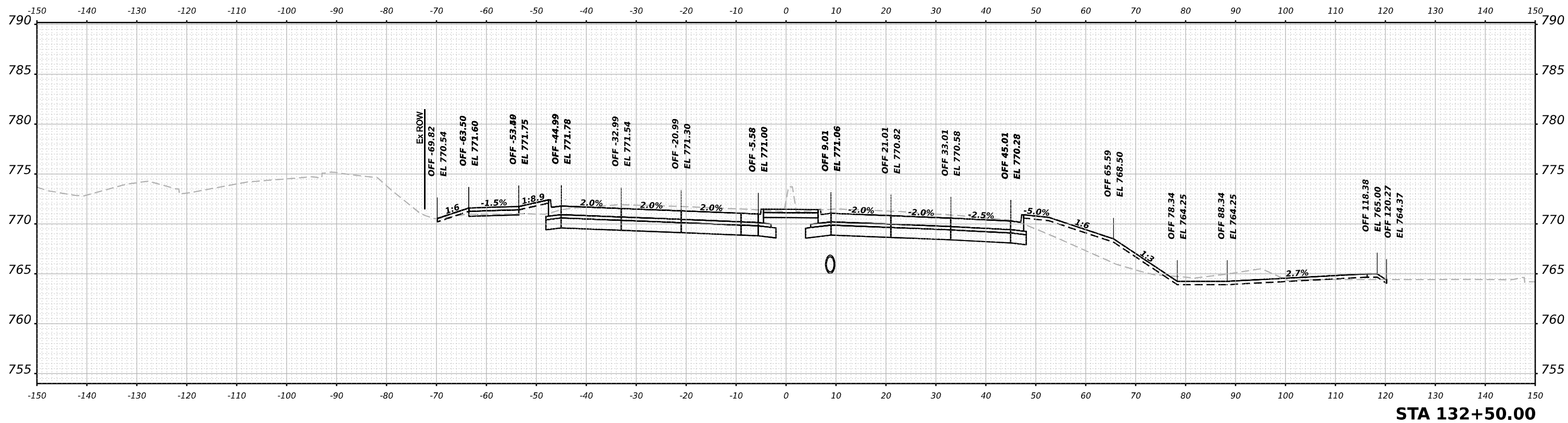
F.A.I.P. RTE. 39	SECTION (5)RS & (5&5HB)RC	COUNTY WINNEBAGO	TOTAL SHEETS 1279	SHEET NO. 1038
CONTRACT NO. 64R71				
ILLINOIS		FED. AID PROJECT		

DATE	
BY	
SURVEYED	
PLOTTED	
TEMPLATE	
NOTE BOOK	
AREAS CHECKED	
NO.	



STA 133+00.00

DATE	
BY	
SURVEYED	
PLOTTED	
TEMPLATE	
NOTE BOOK	
AREAS CHECKED	
NO.	



STA 132+50.00

MODEL: PLS2011ar-1-132-50.00 (Sheet)

FILE NAME: j:\w\benesch\new\benesch.com\benesch-ar\4\Documents\10209-10800.00\Eng\Drawn\Drawn\Drawn\Cross_Sections\224471-Cross_Section-Harrison-US20-Ultimate-Beginning to STA 136+00.dgn



USER NAME	= jmajchr
DESIGNED	- T.VOGLER
DRAWN	- T.VOGLER
PLOT SCALE	= 0.16666633 1/16"
PLOT DATE	= 10/26/2023

REVIS	-
REVISED	-
REVIS	-
REVISED	-
REVIS	-
REVISED	-

DATE	- 10/13/2023
------	--------------

STATE OF ILLINOIS
DEPARTMENT OF TRANSPORTATION

CROSS SECTIONS
HARRISON / US-20 - ULTIMATE

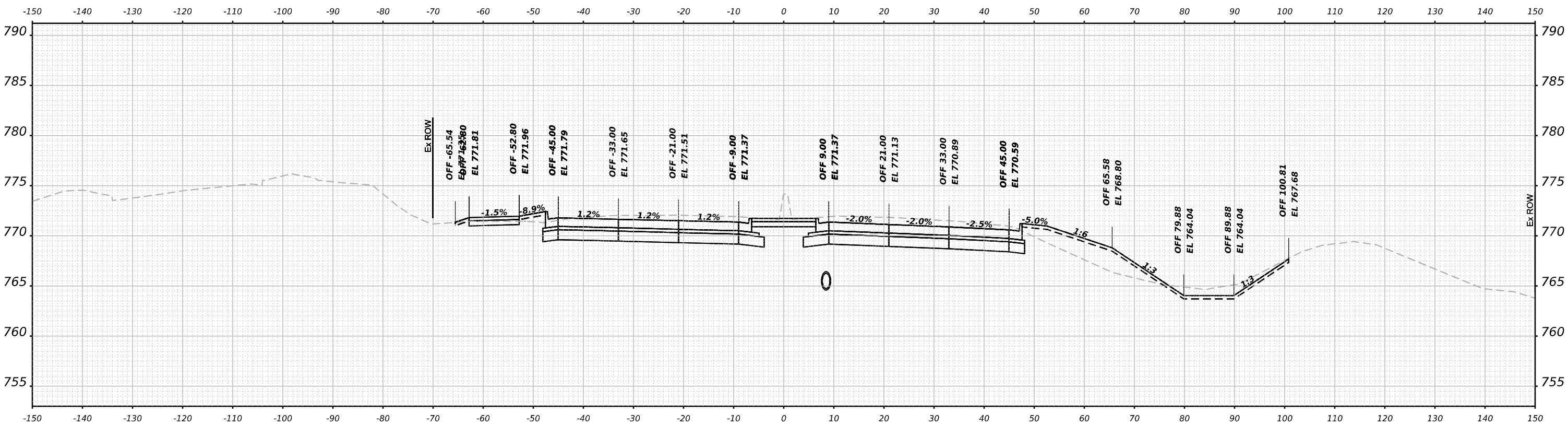
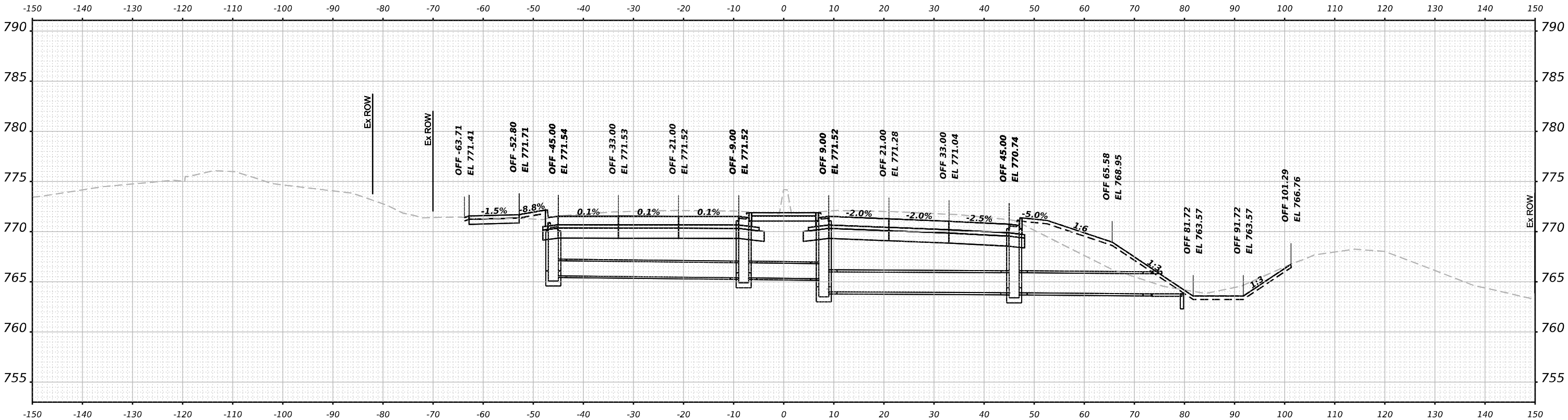
SCALE: N/A SHEET 10 OF 67 SHEETS STA. 132+50.00 TO STA. 133+00.00

F.A.I/P R.T.E.	SECTION	COUNTY	TOTAL SHEETS	SHEET NO.
39	(5)RS & (5&5HB)RC	WINNEBAGO	1279	1039
CONTRACT NO. 64R71				
		ILLINOIS	FED. AID PROJECT	

FINAL SURVEY	SURVEYED	BY	DATE
NOTE BOOK	PLOTTED		
NO.	TEMPLATE		
	AREAS		
	CHECKED		

ORIGINAL SURVEY	SURVEYED	BY	DATE
NOTE BOOK	PLOTTED		
NO.	TEMPLATE		
	AREAS		
	CHECKED		

MODEL: Plus2011r-1-133+50.00 (Sheet)
 FILE NAME: jw@benesch.com\benesch\42\Documents\10800.00\Eng\Drawn\Drawn\Cross_Section\024R71-Cross-Section-Harrison-US20-Ultimate-Beginning to STA 134+00.dgn



USER NAME	= jMajcher
PLOT SCALE	= 0.16666633 1/ in.
PLOT DATE	= 10/26/2023

DESIGNED	- T.VOGLER
DRAWN	- T.VOGLER
CHECKED	- J.TARDY
DATE	- 10/13/2023

REVISED	-
REVISED	-
REVISED	-
REVISED	-

**STATE OF ILLINOIS
DEPARTMENT OF TRANSPORTATION**

**CROSS SECTIONS
HARRISON / US-20 - ULTIMATE**

SCALE: N/A SHEET 11 OF 67 SHEETS STA. 133+50.00 TO STA. 134+00.00

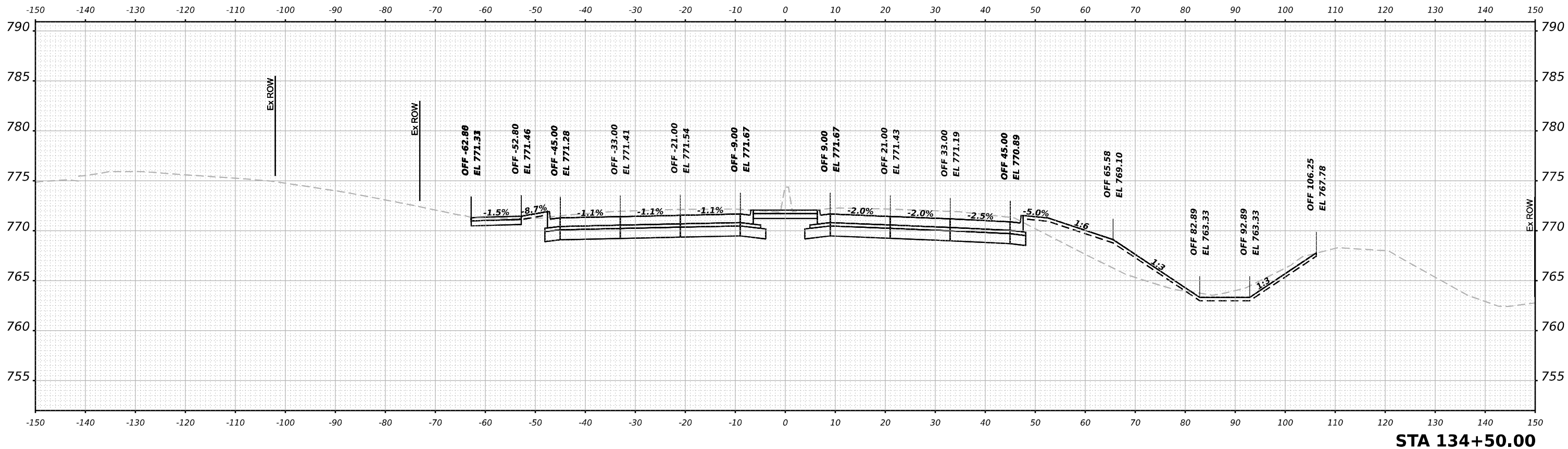
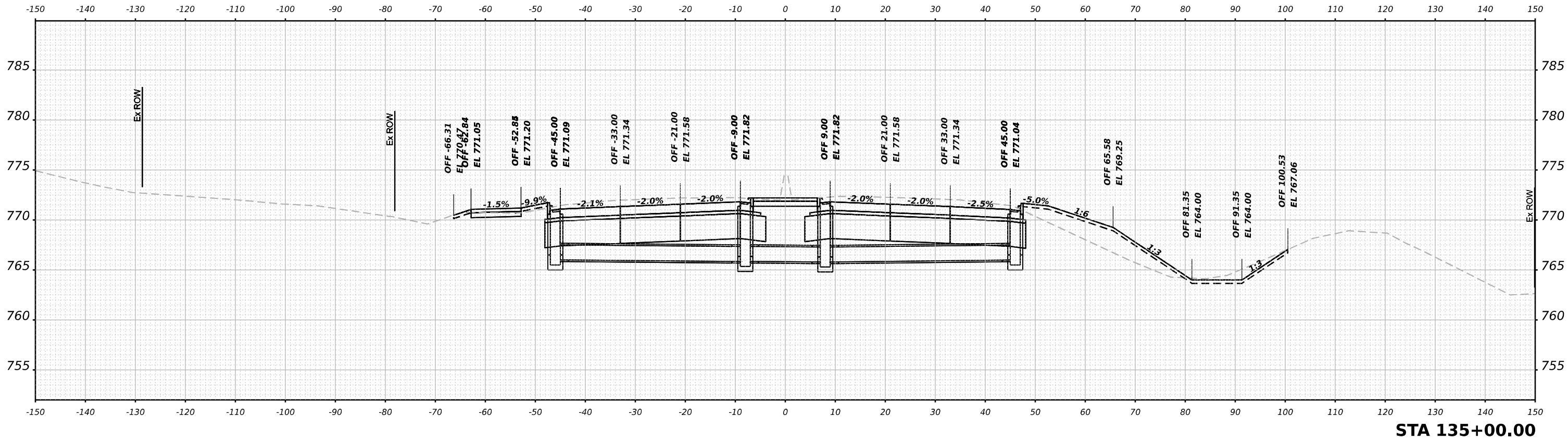
F.A.I./P.R.T.E.	SECTION	COUNTY	TOTAL SHEETS	SHEET NO.
39	(5)RS & (5&5HB)RC	WINNEBAGO	1279	1040
CONTRACT NO. 64R71				

ILLINOIS FED. AID PROJECT

DATE	
BY	
FINAL SURVEY	SURVEYED
NOTE BOOK	PLOTTED
NO.	TEMPLATE
	AREAS
	CHECKED

DATE	
BY	
ORIGINAL SURVEY	SURVEYED
NOTE BOOK	PLOTTED
NO.	TEMPLATE
	AREAS
	CHECKED

MODEL: PLUS2011ar-1-134+50.00 (Sheet)
 FILE NAME: j:\w\benesch\new\benesch.com\benesch.com\Documents\10209108000\Eng\Draw\Design\244R71-Cross-Sections-Harrison-US20-Ultimate-Beginning to STA 134+00.dgn



USER NAME	= jMajcher
DESIGNED	- T.VOGLER
DRAWN	- T.VOGLER
PLotted SCALE	= 0.16666633 1/ in.
CHECKED	- J.TARDY
PLotted DATE	= 10/26/2023
DATE	- 10/13/2023

REVISd	-
REVISd	-
REVISd	-
REVISd	-

**STATE OF ILLINOIS
DEPARTMENT OF TRANSPORTATION**

**CROSS SECTIONS
HARRISON / US-20 - ULTIMATE**

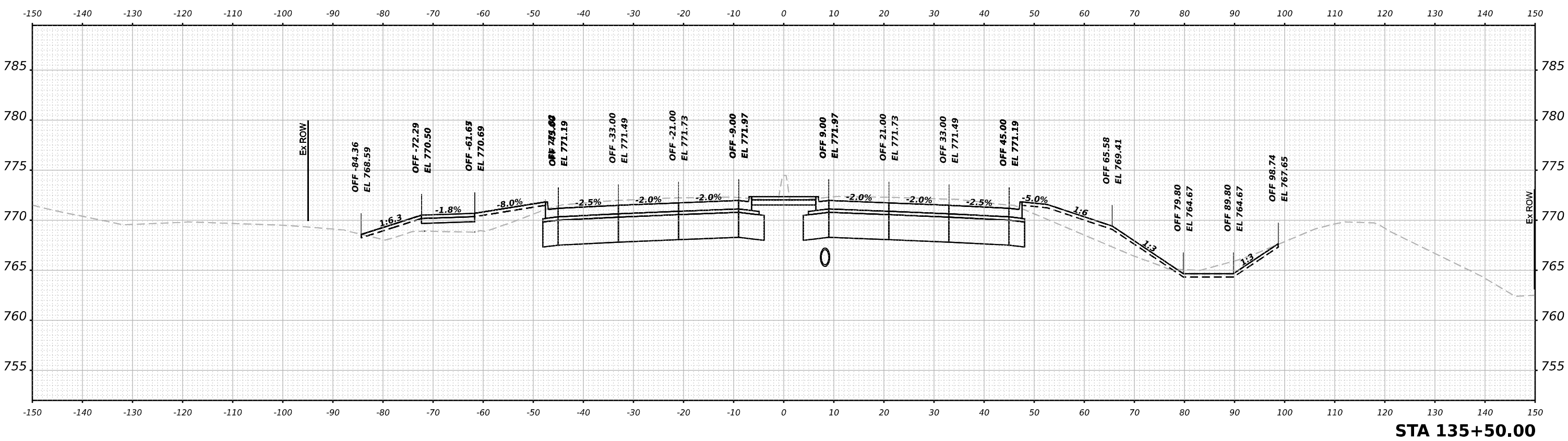
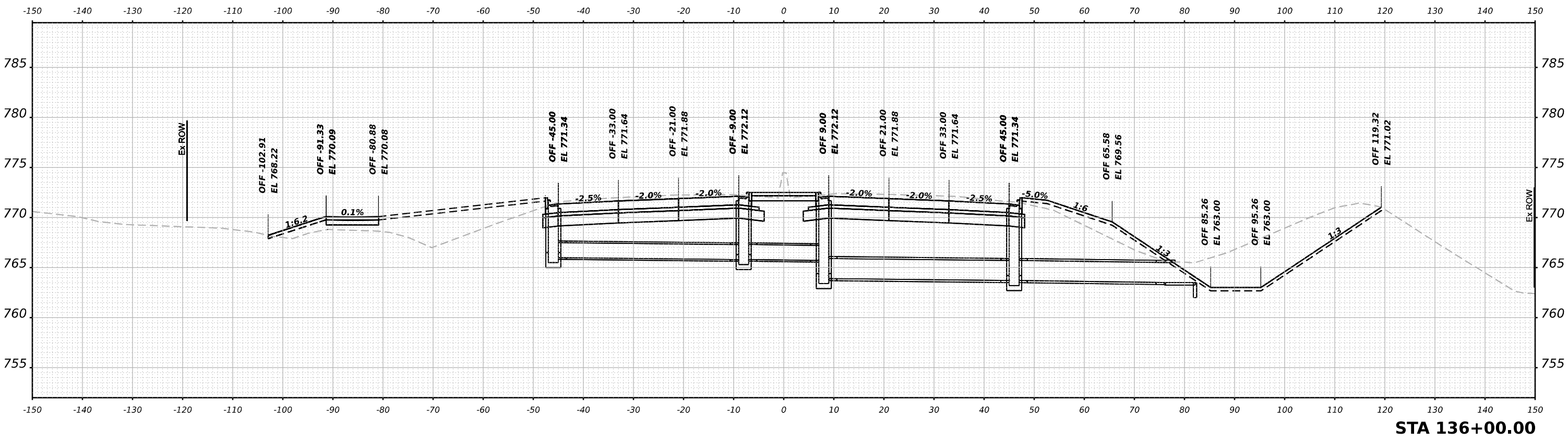
SCALE: N/A SHEET 12 OF 67 SHEETS STA. 134+50.00 TO STA. 135+00.00

F.A.I/P R.T.E.	SECTION	COUNTY	TOTAL SHEETS	SHEET NO.
39	(5)RS & (5&5HB)RC	WINNEBAGO	1279	1041
CONTRACT NO. 64R71				
ILLINOIS FED. AID PROJECT				

FINAL SURVEY	SURVEYED	BY	DATE
NOTE BOOK	PLOTTED		
NO.	TEMPLATE		
	AREAS		
	CHECKED		

ORIGINAL SURVEY	SURVEYED	BY	DATE
NOTE BOOK	PLOTTED		
NO.	TEMPLATE		
	AREAS		
	CHECKED		

MODEL: Plus2011r-1-135-50.00 (Sheet)
 FILE NAME: j:\w\benesch\new\benesch\4\Documents\10209\10800.00\Eng\Draw\10800.00\Cross_Section\024R71-Cross_Section-Harrison-US20-Ultimate-Beginning to STA 136+00.dgn



USER NAME	= jMajcher
DESIGNED	- T.VOGLER
DRAWN	- T.VOGLER
PLOT SCALE	= 0.16666633 1/ in.
PLOT DATE	= 10/26/2023

REVISD	-
REVISD	-
REVISD	-
REVISD	-
REVISD	-

CHECKED	- J.TARDY
DATE	- 10/13/2023

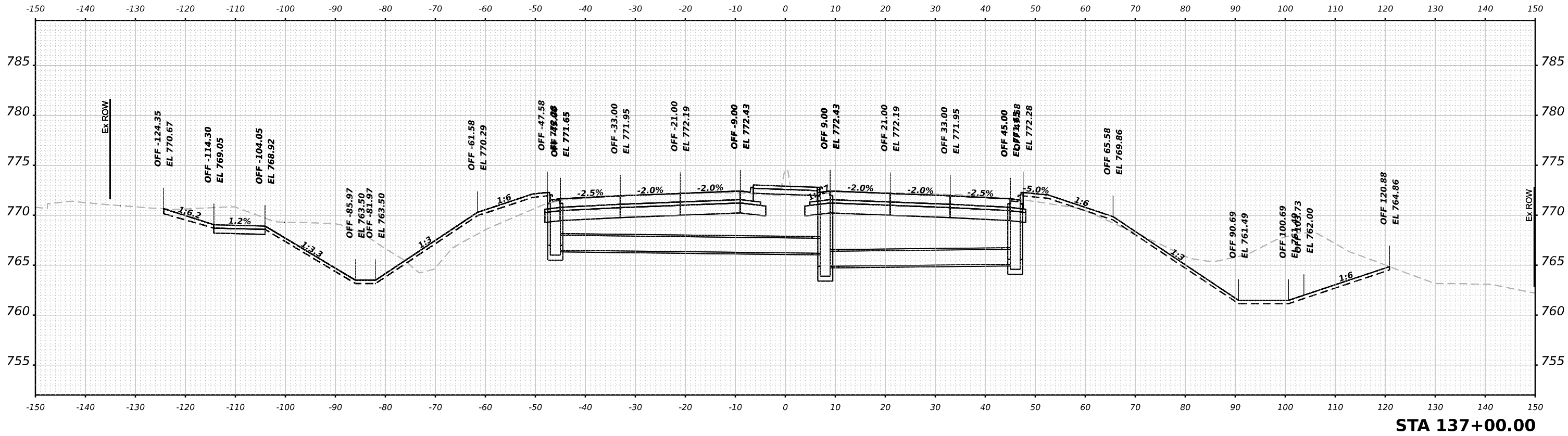
**STATE OF ILLINOIS
DEPARTMENT OF TRANSPORTATION**

**CROSS SECTIONS
HARRISON / US-20 - ULTIMATE**

SCALE: N/A SHEET 13 OF 67 SHEETS STA. 135+50.00 TO STA. 136+00.00

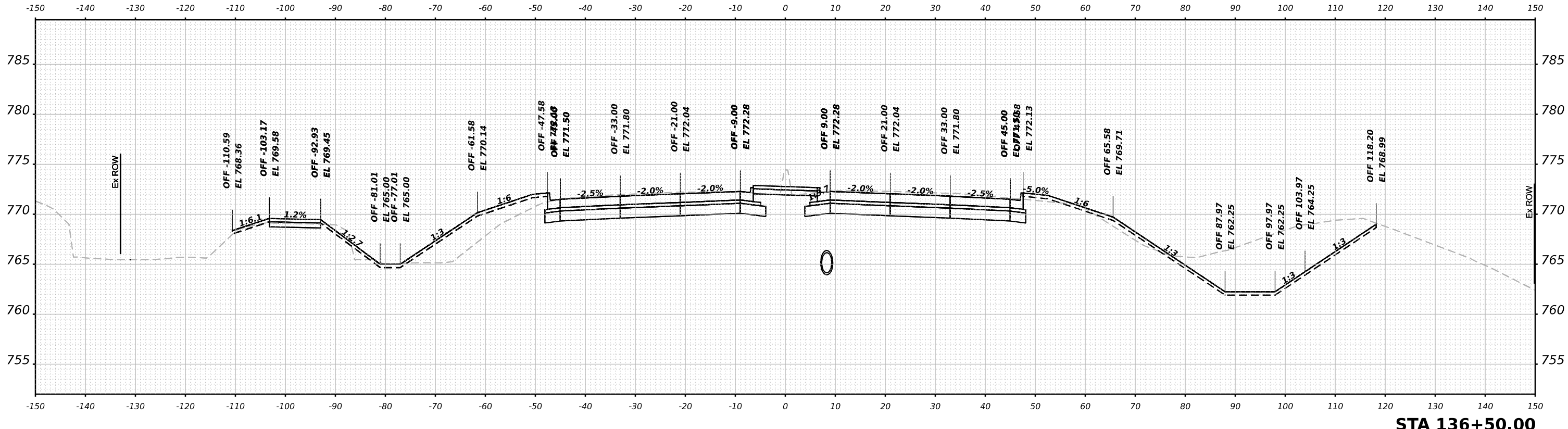
F.A.I/P R.T.E.	SECTION	COUNTY	TOTAL SHEETS	SHEET NO.
39	(5)RS & (5&5HB)RC	WINNEBAGO	1279	1042
CONTRACT NO. 64R71				
ILLINOIS FED. AID PROJECT				

FINAL SURVEY	SURVEYED	BY	DATE
NOTE BOOK	PLOTTED		
NO.	TEMPLATE		
	AREAS		
	CHECKED		



STA 137+00.00

ORIGINAL SURVEY	SURVEYED	BY	DATE
NOTE BOOK	PLOTTED		
NO.	TEMPLATE		
	AREAS		
	CHECKED		



STA 136+50.00

MODEL: Plus2011ar-1-136-50.00 (Sheet)
 FILE NAME: j:\w\benesch\new\benesch.com\benesch.com\Documents\1020910800.00\Eng_Docs\Design\Drawings\Cross_Sections\024R71-Cross_Section-Harrison-US20-Ultimate-RS.dgn

benesch
 Alfred Benesch & Company
 35 W Wacker Drive, Suite 3300
 Chicago, Illinois 60601
 312-265-0450 Job No. 10660.00

USER NAME	= jmajcher
DESIGNED	- T.VOGLER
DRAWN	- T.VOGLER
PLLOT SCALE	= 0.166666633 1/ in.
PLLOT DATE	= 10/13/2023

CHECKED	- J.TARDY
DATE	- 10/13/2023

REVISED	-
REVISED	-
REVISED	-
REVISED	-

**STATE OF ILLINOIS
 DEPARTMENT OF TRANSPORTATION**

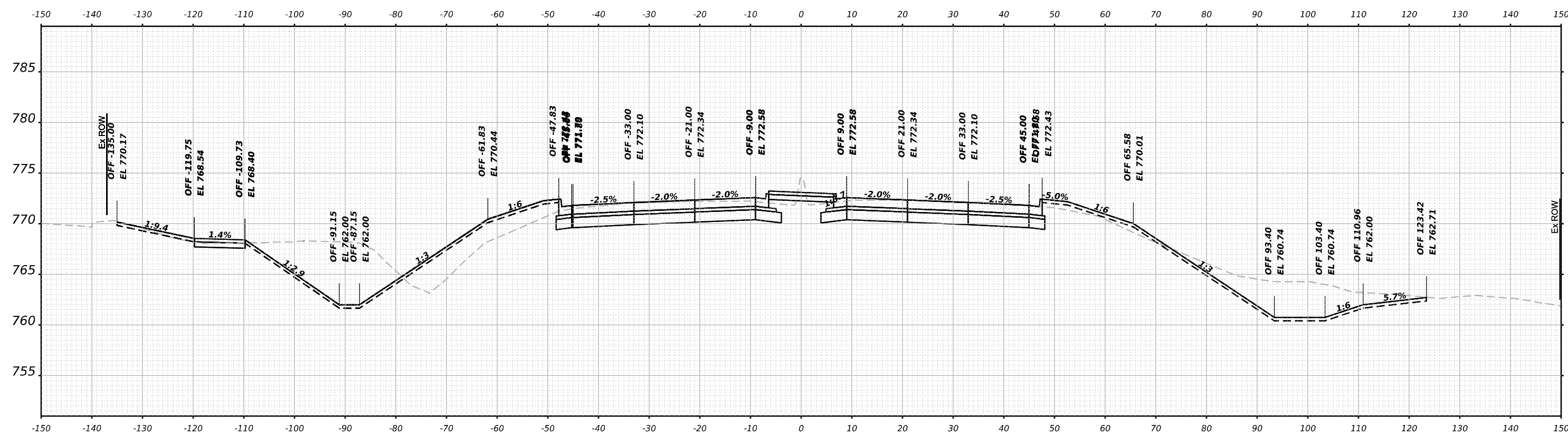
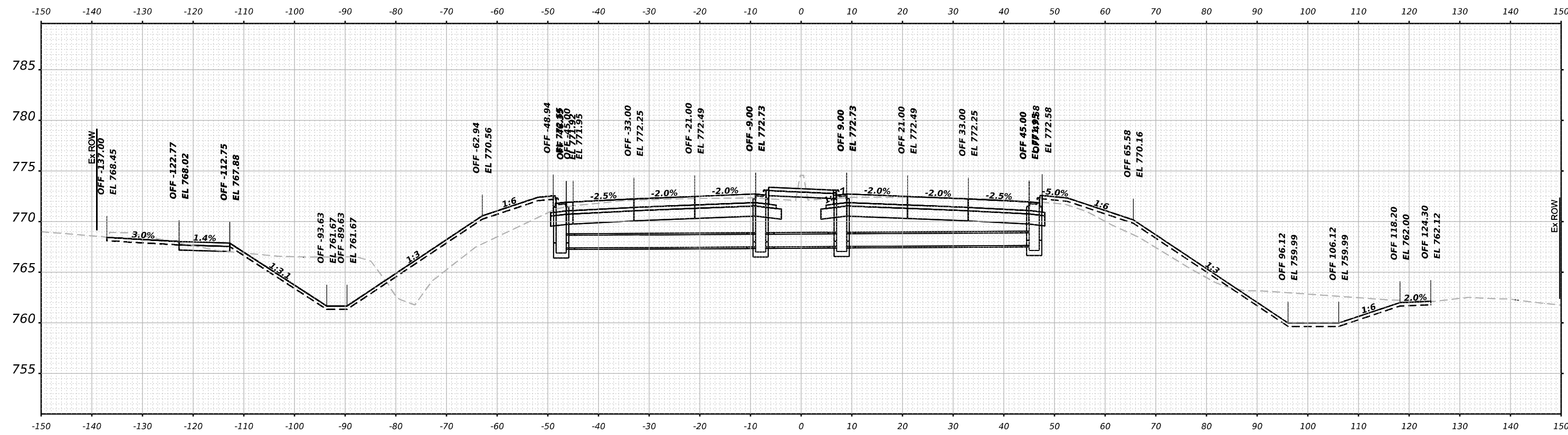
CROSS SECTIONS HARRISON / US-20 - ULTIMATE	
SCALE: N/A	SHEET 14 OF 67 SHEETS
STA. 136+50.00 TO STA. 137+00.00	

F.A.I./P.R.T.E.	SECTION	COUNTY	TOTAL SHEETS	SHEET NO.
39	(5)RS & (5&5HB)RC	WINNEBAGO	1279	1043
CONTRACT NO. 64R71				
ILLINOIS FED. AID PROJECT				

FINAL SURVEY	SURVEYED	BY	DATE
NOTE BOOK	PLOTTED		
NO.	TEMPLATE		
	AREAS		
	CHECKED		

ORIGINAL SURVEY	SURVEYED	BY	DATE
NOTE BOOK	PLOTTED		
NO.	TEMPLATE		
	AREAS		
	CHECKED		

MODEL: Plus2011ar-1-137+50.00 (Sheet)
 FILE NAME: j:\w\benesch\new\benesch.com\benesch.com\benesch.com\Documents\10209108000\Eng\Draws\138+00.00\Cross_Section\024R1-Cross_Section-Harrison-US20-Ultimate-RSE.dgn



USER NAME	= jmajcher
DESIGNED	- T.VOGLER
DRAWN	- T.VOGLER
CHECKED	- J.TARDY
DATE	- 10/13/2023

REVISD	-
REVISD	-
REVISD	-
REVISD	-

**STATE OF ILLINOIS
DEPARTMENT OF TRANSPORTATION**

**CROSS SECTIONS
HARRISON / US-20 - ULTIMATE**

SCALE: N/A

SHEET 15 OF 67 SHEETS

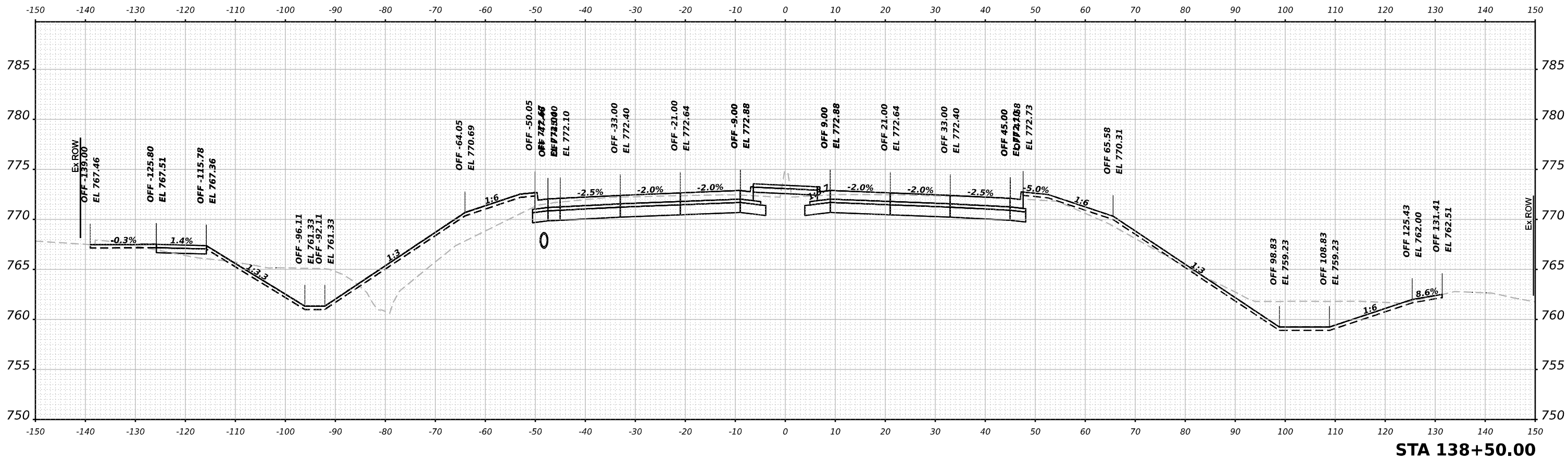
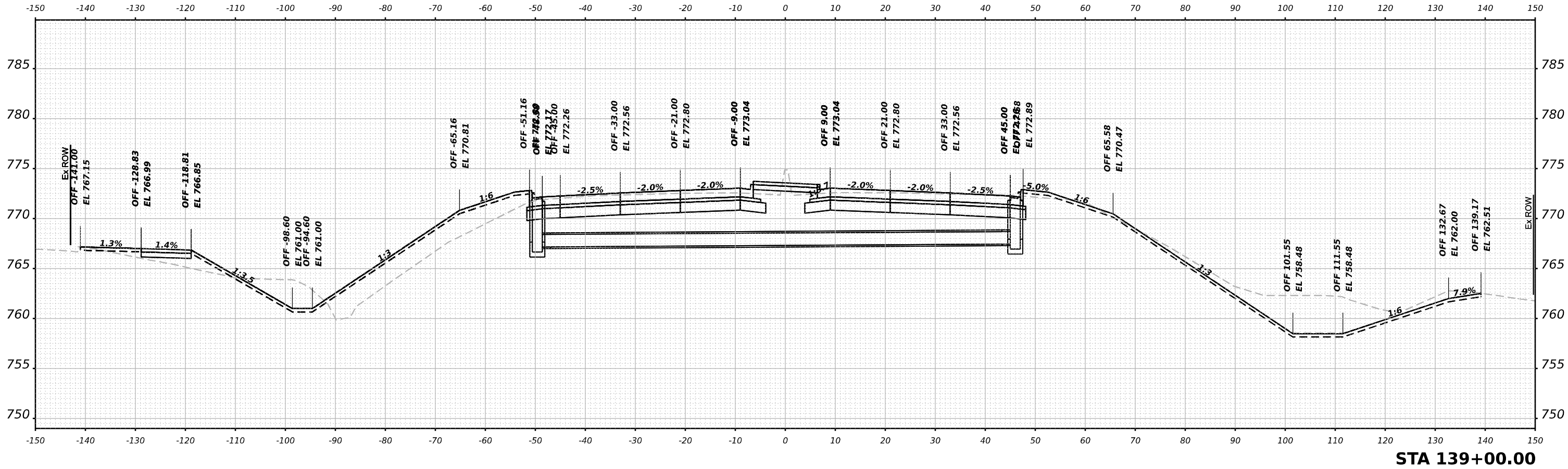
STA. 137+50.00 TO STA. 138+00.00

F.A.I/P R.T.E.	SECTION	COUNTY	TOTAL SHEETS	SHEET NO.
39	(5)RS & (5&5HB)RC	WINNEBAGO	1279	1044
CONTRACT NO. 64R71				
ILLINOIS FED. AID PROJECT				

FINAL SURVEY	SURVEYED	BY	DATE
NOTE BOOK	PLOTTED		
NO.	TEMPLATE		
	AREAS		
	CHECKED		

ORIGINAL SURVEY	SURVEYED	BY	DATE
NOTE BOOK	PLOTTED		
NO.	TEMPLATE		
	AREAS		
	CHECKED		

MODEL: Plus2018r-1-138-50.00 (Sheet)
 FILE NAME: j:\w\benesch\new\benesch.com\benesch.com\42\Documents\10209108000\Eng\Drawings\024471-Cross-Sections-Harrison-US20-Ultimate-R5E.dgn



USER NAME	= jmajcher
DESIGNED	- T.VOGLER
DRAWN	- T.VOGLER
PLOT SCALE	= 0.16666633 1/ in.
PLOT DATE	= 10/13/2023

REVIS	-
REVIS	-
REVIS	-
REVIS	-

DATE	- 10/13/2023
------	--------------

SCALE	N/A
-------	-----

**STATE OF ILLINOIS
DEPARTMENT OF TRANSPORTATION**

**CROSS SECTIONS
HARRISON / US-20 - ULTIMATE**

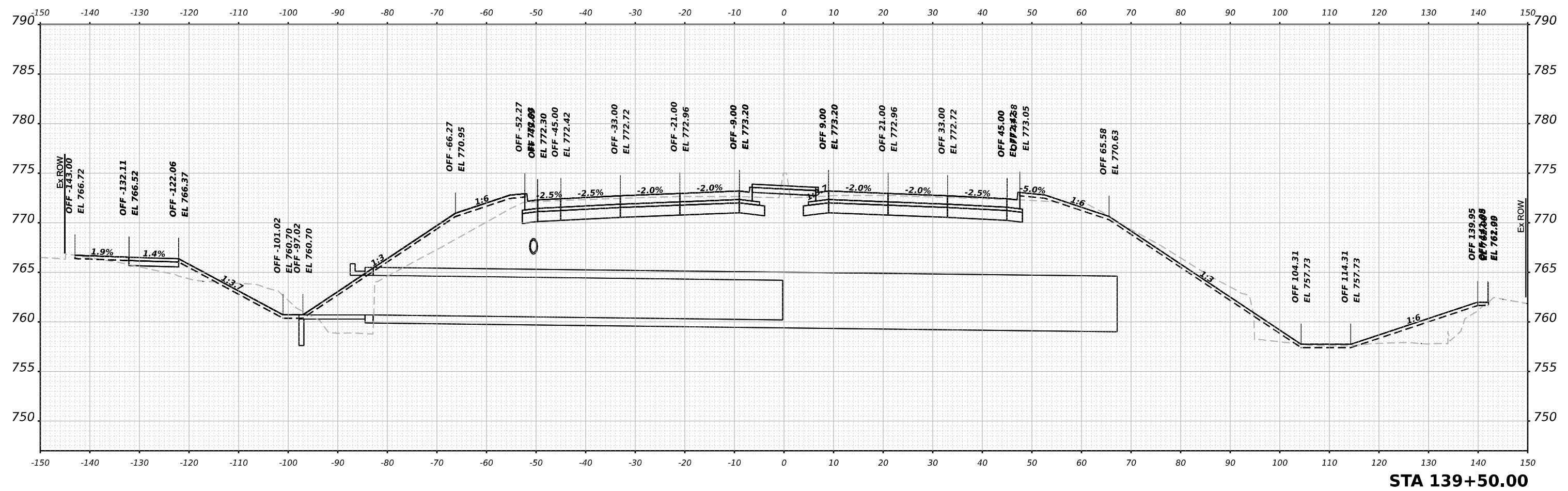
SCALE: N/A SHEET 16 OF 67 SHEETS STA. 138+50.00 TO STA. 139+00.00

F.A.I/P R.T.E.	SECTION	COUNTY	TOTAL SHEETS	SHEET NO.
39	(5)RS & (5&5HB)RC	WINNEBAGO	1279	1045
CONTRACT NO. 64R71				
ILLINOIS FED. AID PROJECT				

FINAL SURVEY NO.	SURVEYED	BY	DATE
	PLOTTED		
	TEMPLATE		
	AREAS		
	AREAS CHECKED		

ORIGINAL SURVEY NO.	SURVEYED	BY	DATE
	PLOTTED		
	TEMPLATE		
	AREAS		
	AREAS CHECKED		

MODEL: Plus2011ar-1-139+50.00 (Sheet)
 FILE NAME: p:\w\benesch\new\benesch.com\benesch\4\Documents\10209108\000\Eng\Draw\2023\024R71-Cross-Sections-Harrison-US20-Ultimate-RS5.dgn



USER NAME = jMajcher	DESIGNED - T.VOGLER	REVISED -
	DRAWN - T.VOGLER	REVISED -
PLOT SCALE = 0.16666633 1/ in.	CHECKED - J.TARDY	REVISED -
PLOT DATE = 10/13/2023	DATE - 10/13/2023	REVISED -

**STATE OF ILLINOIS
DEPARTMENT OF TRANSPORTATION**

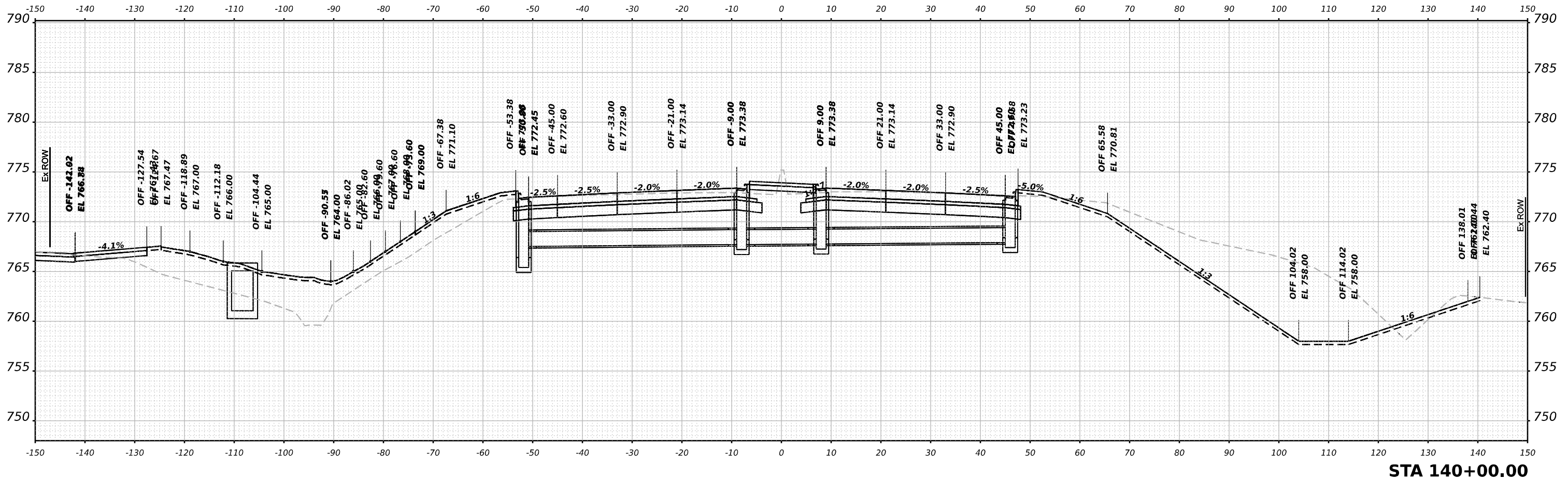
CROSS SECTIONS HARRISON / US-20 - ULTIMATE	
SCALE: N/A	SHEET 17 OF 67 SHEETS
STA. 139+50.00 TO STA. 140+00.00	

F.A.I/P R.T.E.	SECTION	COUNTY	TOTAL SHEETS	SHEET NO.
39	(5)RS & (5&5HB)RC	WINNEBAGO	1279	1046
CONTRACT NO. 64R71				
ILLINOIS FED. AID PROJECT				

FINAL SURVEY NO.	BY	DATE
SURVEYED		
PLOTTED		
TEMPLATE		
AREAS		
CHECKED		

ORIGINAL SURVEY NO.	BY	DATE
SURVEYED		
PLOTTED		
TEMPLATE		
AREAS		
CHECKED		

MODEL: Plus2014r-1-140+00.00 (Sheet)
 FILE NAME: j:\w\benesch\new\benesch.com\benesch\4\Documents\10209108000\Eng\Drawings\024R71-Cross-Sections-Harrison-US20-Ultimate-RSE.dgn



STA 140+00.00



USER NAME = jMajcher	DESIGNED - T.VOGLER	REVISED -
	DRAWN - T.VOGLER	REVISED -
PLOT SCALE = 0.16666633 1/ in.	CHECKED - J.TARDY	REVISED -
PLOT DATE = 10/13/2023	DATE - 10/13/2023	REVISED -

**STATE OF ILLINOIS
DEPARTMENT OF TRANSPORTATION**

**CROSS SECTIONS
HARRISON / US-20 - ULTIMATE**

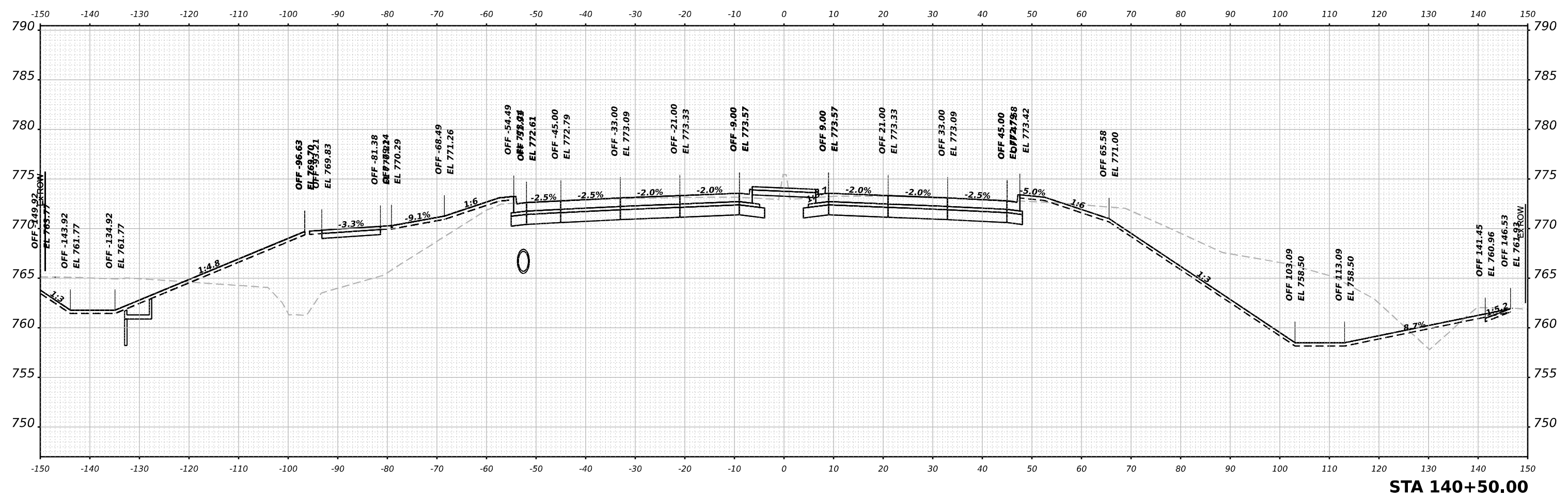
SCALE: N/A SHEET 18 OF 67 SHEETS STA. 140+00.00 TO STA. 141+00.00

F.A.I/P R.T.E.	SECTION	COUNTY	TOTAL SHEETS	SHEET NO.
39	(5)RS & (5&5HB)RC	WINNEBAGO	1279	1047
CONTRACT NO. 64R71				
ILLINOIS FED. AID PROJECT				

FINAL SURVEY NO.	SURVEYED PLOTTED AREAS CHECKED	BY	DATE

ORIGINAL SURVEY NO.	SURVEYED PLOTTED AREAS CHECKED	BY	DATE

MODEL: Plus2014r-1-140+50.00 (Sheet)
 FILE NAME: j:\w\benesch\new\benesch.com\benesch\4\Documents\10209108\00\Eng\Drawn\Drawn\Cross_Section\024R71-Cross-Section-Harrison-US20-Ultimate-RS5.dgn



STA 140+50.00



USER NAME = jMajcher	DESIGNED - T.VOGLER	REVISED -
	DRAWN - T.VOGLER	REVISED -
PLOT SCALE = 0.16666633 1/ in.	CHECKED - J.TARDY	REVISED -
PLOT DATE = 10/13/2023	DATE - 10/13/2023	REVISED -

**STATE OF ILLINOIS
DEPARTMENT OF TRANSPORTATION**

**CROSS SECTIONS
HARRISON / US-20 - ULTIMATE**


SCALE: N/A SHEET 19 OF 67 SHEETS STA. 140+50.00 TO STA. 140+50.00

F.A.I/P R.T.E.	SECTION	COUNTY	TOTAL SHEETS	SHEET NO.
39	(5)RS & (5&5HB)RC	WINNEBAGO	1279	1048
CONTRACT NO. 64R71				
ILLINOIS FED. AID PROJECT				

FINAL SURVEY NO.	SURVEYED PLOTTED AREAS CHECKED	BY	DATE

ORIGINAL SURVEY NO.	SURVEYED PLOTTED AREAS CHECKED	BY	DATE

MODEL: P:\2024\11-14-2024\11-14-2024.dwg
 FILE NAME: p:\2024\11-14-2024\11-14-2024.dwg
 USER: jmajcher
 DATE: 10/13/2023



STA 141+00.00



USER NAME = jmajcher	DESIGNED - T.VOGLER	REVISED -
	DRAWN - T.VOGLER	REVISED -
PLOT SCALE = 0.16666633 1/ in.	CHECKED - J.TARDY	REVISED -
PLOT DATE = 10/13/2023	DATE - 10/13/2023	REVISED -

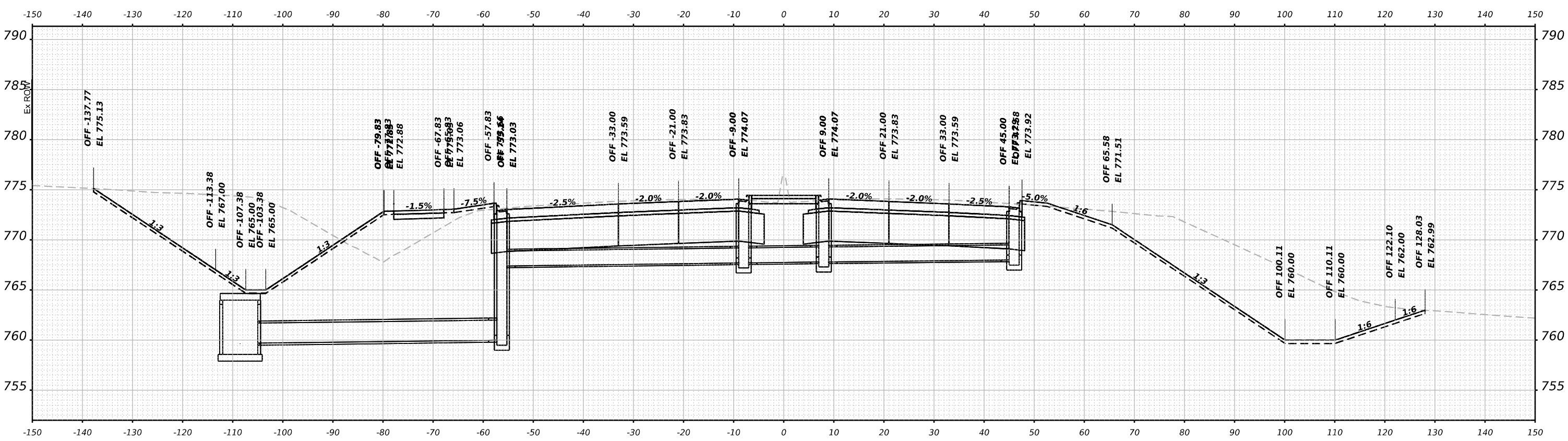
**STATE OF ILLINOIS
DEPARTMENT OF TRANSPORTATION**

**CROSS SECTIONS
HARRISON / US-20 - ULTIMATE**

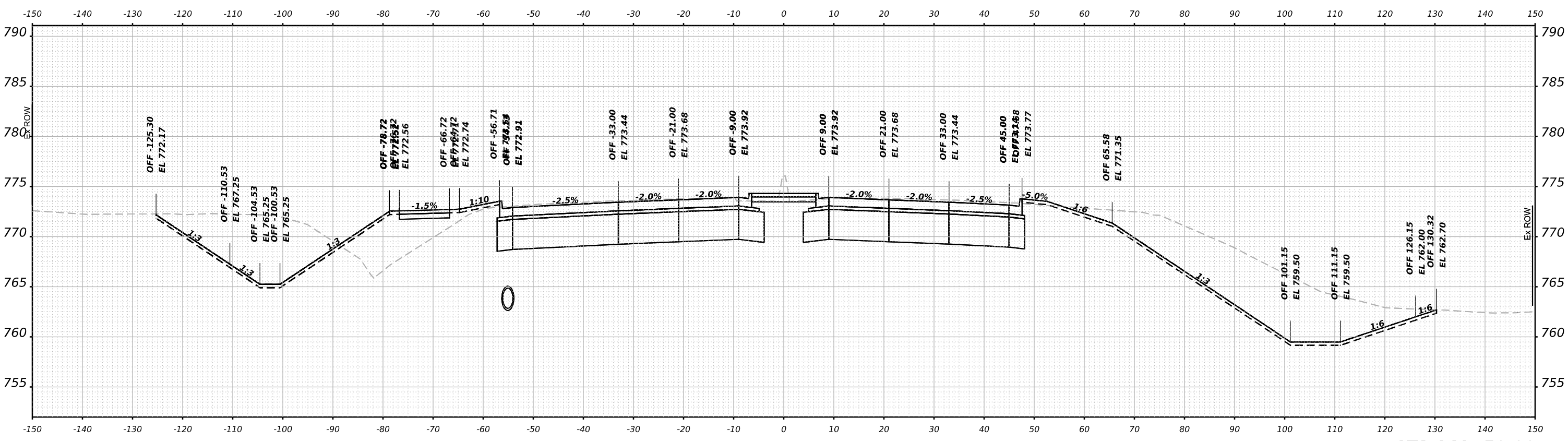
SCALE: N/A SHEET 20 OF 67 SHEETS STA. 141+00.00 TO STA. 141+00.00

F.A.I/P R.T.E.	SECTION	COUNTY	TOTAL SHEETS	SHEET NO.
39	(5)RS & (5&5HB)RC	WINNEBAGO	1279	1049
CONTRACT NO. 64R71				
ILLINOIS FED. AID PROJECT				

FINAL SURVEY	SURVEYED	DATE
NOTE BOOK	PLOTTED	BY
NO.	TEMPLATE	
	AREAS	
	CHECKED	



ORIGINAL SURVEY	SURVEYED	DATE
NOTE BOOK	PLOTTED	BY
NO.	TEMPLATE	
	AREAS	
	CHECKED	



MODEL: Plus2011ar-1-141-50.00 (Sheet)
 FILE NAME: jw@benesch.com\benesch\4\Documents\1020910800\Eng\Drawings\2024\H1-Cross-Sections\Harrison-US20-Ultimate\PS5.dgn

benesch
 Alfred Benesch & Company
 35 W Wacker Drive, Suite 3300
 Chicago, Illinois 60601
 312-265-0450 Job No. 10660.00

USER NAME = jMajcher	DESIGNED - T.VOGLER	REVISED -
PLOT SCALE = 0.16666633 1/16"	DRAWN - T.VOGLER	REVISED -
PLOT DATE = 10/13/2023	CHECKED - J.TARDY	REVISED -
	DATE - 10/13/2023	REVISED -

**STATE OF ILLINOIS
 DEPARTMENT OF TRANSPORTATION**

**CROSS SECTIONS
 HARRISON / US-20 - ULTIMATE**

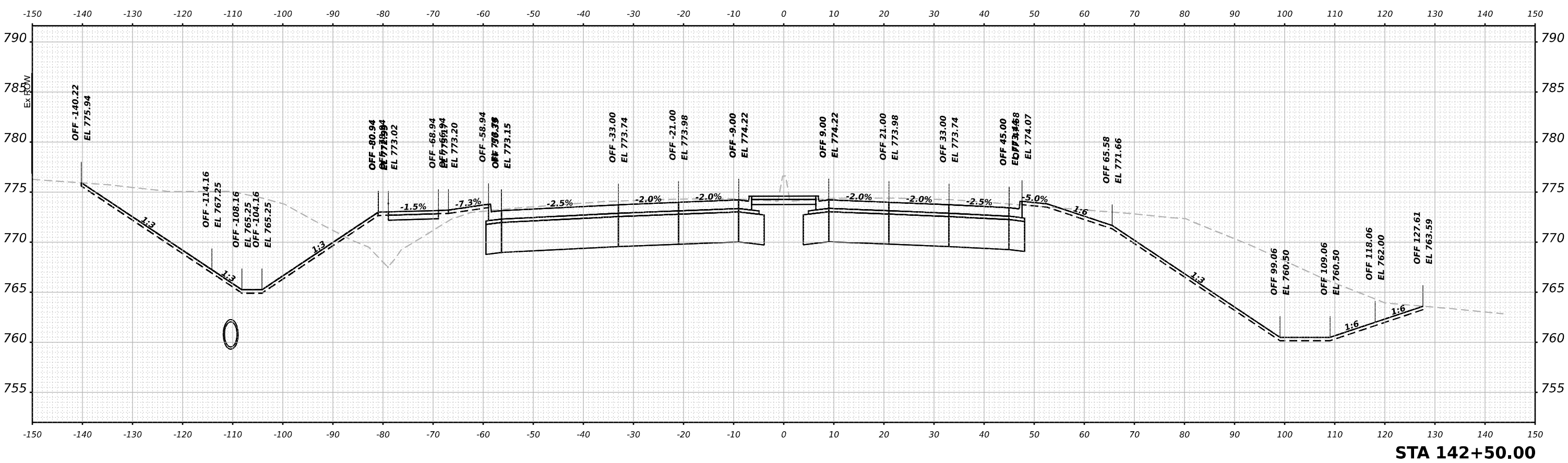
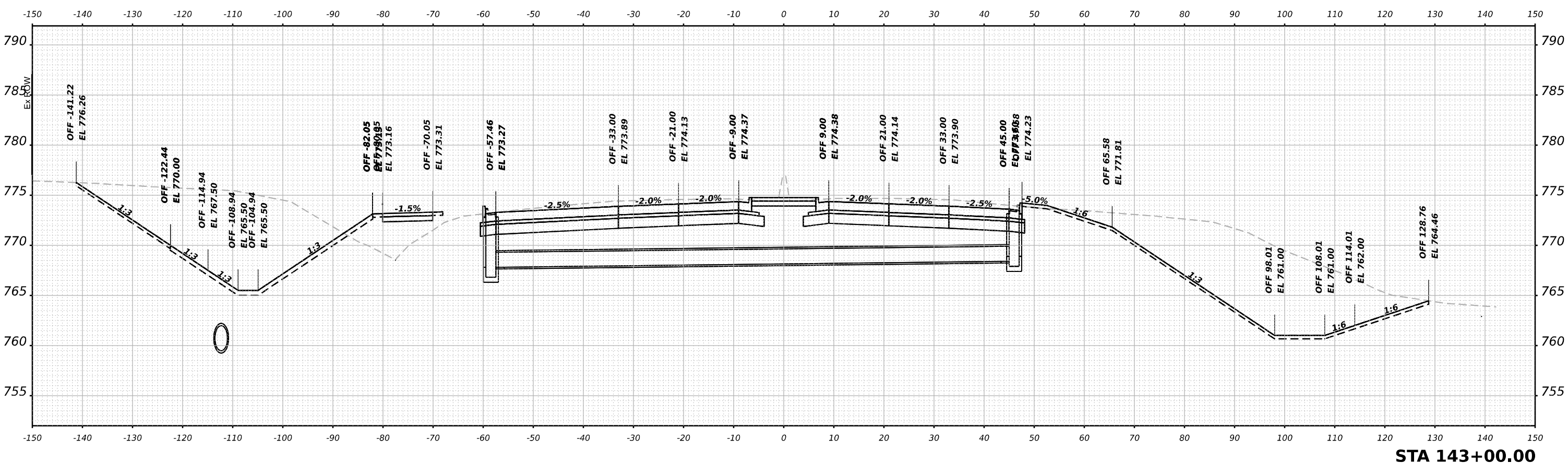
SCALE: N/A SHEET 21 OF 67 SHEETS STA. 141+50.00 TO STA. 141+50.00

F.A.I.P. RTE.	SECTION	COUNTY	TOTAL SHEETS	SHEET NO.
39	(5)RS & (5&5HB)RC	WINNEBAGO	1279	1050
CONTRACT NO. 64R71				
ILLINOIS FED. AID PROJECT				

FINAL SURVEY NO.	SURVEYED	DATE
NOTE BOOK	PLOTTED	BY
AREAS CHECKED	TEMPLATE	
	AREAS	

ORIGINAL SURVEY NO.	SURVEYED	DATE
NOTE BOOK	PLOTTED	BY
AREAS CHECKED	TEMPLATE	
	AREAS	

MODEL: Plus2014r-1-142-56.00 (Sheet)
 FILE NAME: j:\w\benesch.com\benesch.com\Documents\1020910800.00\Eng\Drawn\Drawn\Cross_Section\024R71-Cross_Section-Mainson-US20-Ultimate-RSE.dgn



USER NAME	= jMajcher
DESIGNED	- T.VOGLER
DRAWN	- T.VOGLER
PLotted SCALE	= 0.16666633 1/ in.
PLotted DATE	= 10/13/2023

REVISd	-
REVISd	-
REVISd	-
REVISd	-
REVISd	-

DATE	- 10/13/2023
------	--------------

**STATE OF ILLINOIS
DEPARTMENT OF TRANSPORTATION**

**CROSS SECTIONS
HARRISON / US-20 - ULTIMATE**

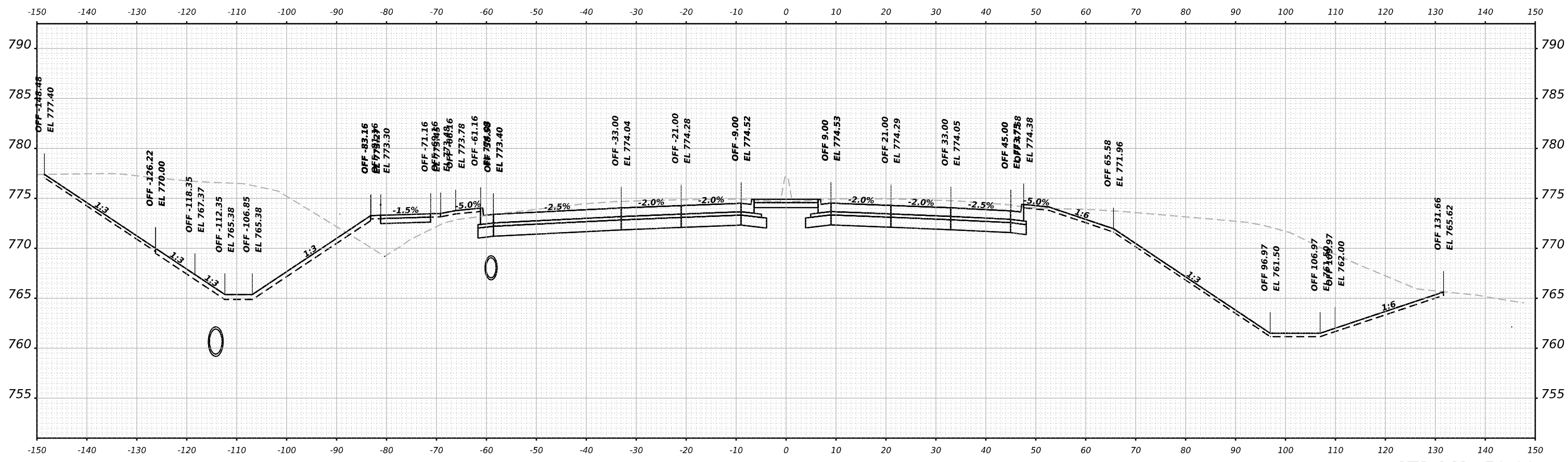
SCALE: N/A SHEET 22 OF 67 SHEETS STA. 142+50.00 TO STA. 142+50.00

F.A.I.P. RTE.	SECTION	COUNTY	TOTAL SHEETS	SHEET NO.
39	(5)RS & (5&5HB)RC	WINNEBAGO	1279	1051
CONTRACT NO. 64R71				
ILLINOIS FED. AID PROJECT				

FINAL SURVEY NO.	SURVEYED PLOTTED AREAS CHECKED	BY	DATE

ORIGINAL SURVEY NO.	SURVEYED PLOTTED AREAS CHECKED	BY	DATE

MODEL: Plus2014r-1-143+50.00 (Sheet)
 FILE NAME: p:\w\benesch.com\benesch\4\Documents\10209108\000\Eng\Drawn\Drawn\Cross_Section\024R1-Cross_Section-Harrison-US20-Ultimate-RS.dgn



STA 143+50.00



USER NAME = jMajcher	DESIGNED - T.VOGLER	REVISED -
PLOT SCALE = 0.16666633 1/ in.	DRAWN - T.VOGLER	REVISED -
PLOT DATE = 10/13/2023	CHECKED - J.TARDY	REVISED -
	DATE - 10/13/2023	REVISED -

**STATE OF ILLINOIS
 DEPARTMENT OF TRANSPORTATION**

**CROSS SECTIONS
 HARRISON / US-20 - ULTIMATE**

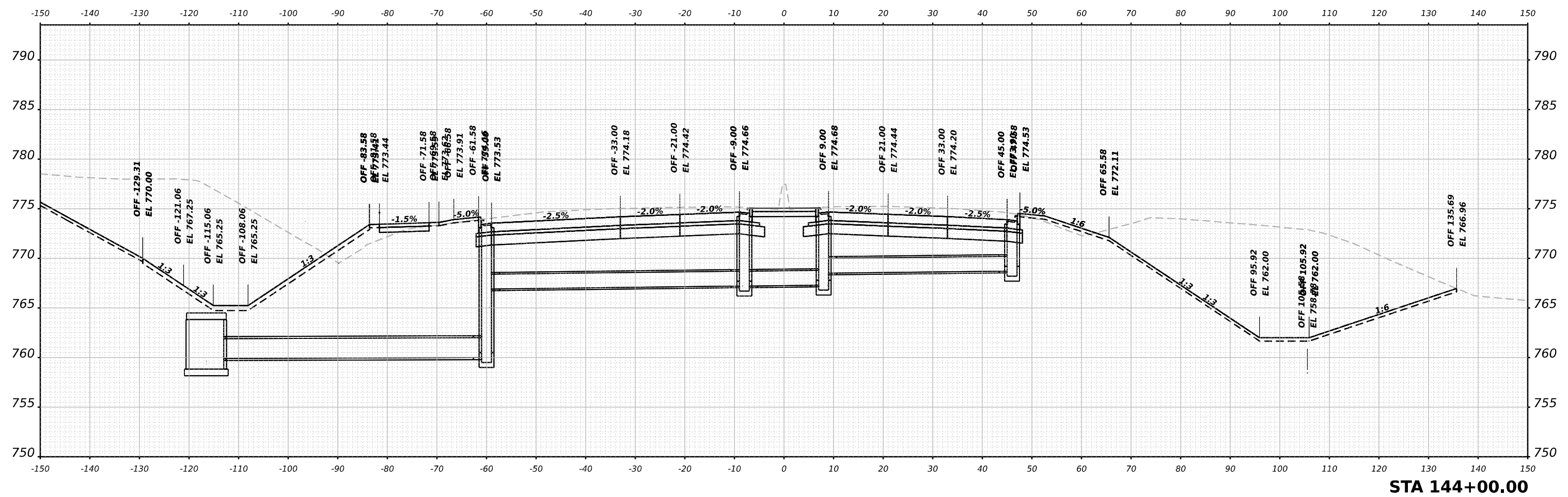
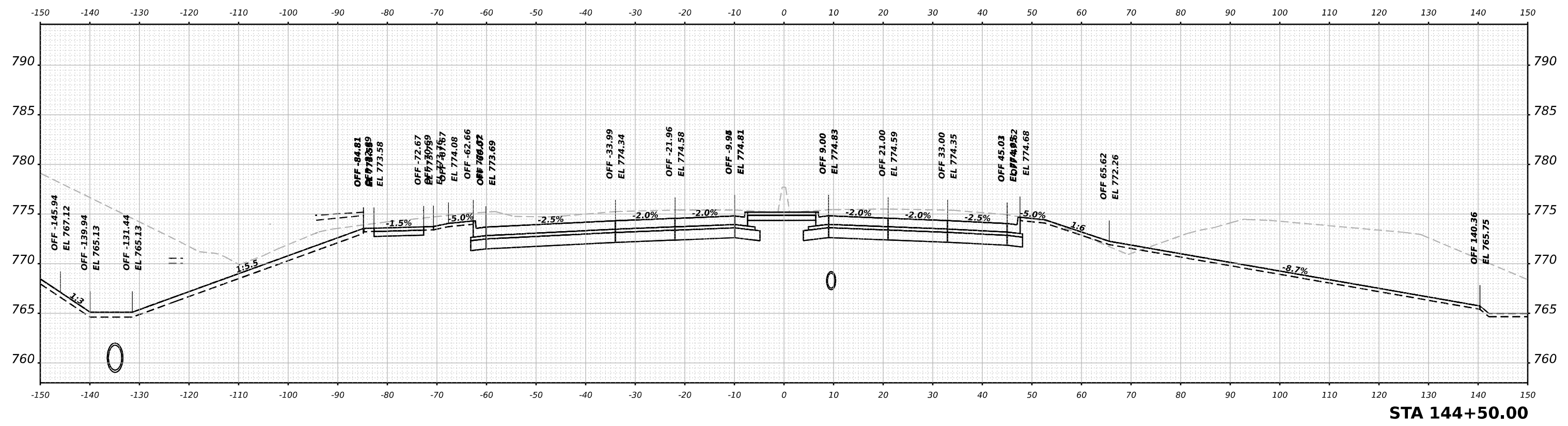
SCALE: N/A SHEET 23 OF 67 SHEETS STA. 143+50.00 TO STA. 143+50.00

F.A.I/P R.T.E.	SECTION	COUNTY	TOTAL SHEETS	SHEET NO.
39	(5)RS & (5&5HB)RC	WINNEBAGO	1279	1052
CONTRACT NO. 64R71				
ILLINOIS FED. AID PROJECT				

FINAL SURVEY	SURVEYED	DATE
NOTE BOOK	PLOTTED	BY
NO.	TEMPLATE	
	AREAS CHECKED	
	AREAS CHECKED	

ORIGINAL SURVEY	SURVEYED	DATE
NOTE BOOK	PLOTTED	BY
NO.	TEMPLATE	
	AREAS CHECKED	
	AREAS CHECKED	

MODEL: PLUS2014r-1-144+00.00 (Sheet)
 FILE NAME: jw@benesch.com\benesch\42\Documents\10209108\00\Eng\Drawings\2014\1-Cross-Sections\Harrison-US20-Ultimate\RS5.dgn



USER NAME	= jMajcher
DESIGNED	- T.VOGLER
DRAWN	- T.VOGLER
PLOT SCALE	= 0.16666633 1/ in.
PLOT DATE	= 10/13/2023

REVISIONS	REVISIONS
REVISIONS	REVISIONS
REVISIONS	REVISIONS
REVISIONS	REVISIONS
REVISIONS	REVISIONS

DESIGNED	- T.VOGLER
DRAWN	- T.VOGLER
CHECKED	- J.TARDY
DATE	- 10/13/2023

**STATE OF ILLINOIS
DEPARTMENT OF TRANSPORTATION**

**CROSS SECTIONS
HARRISON / US-20 - ULTIMATE**

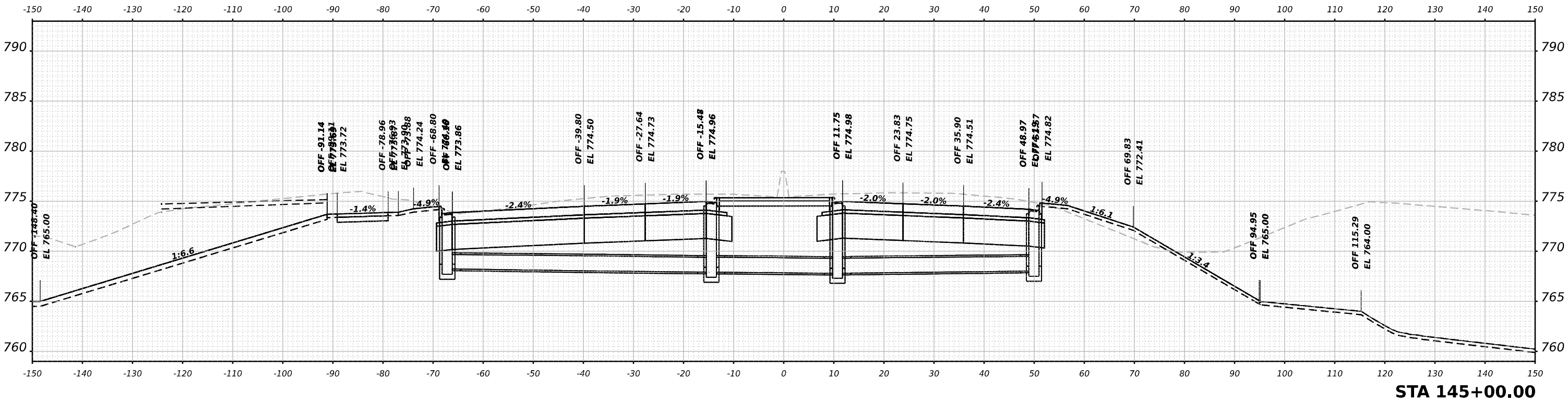
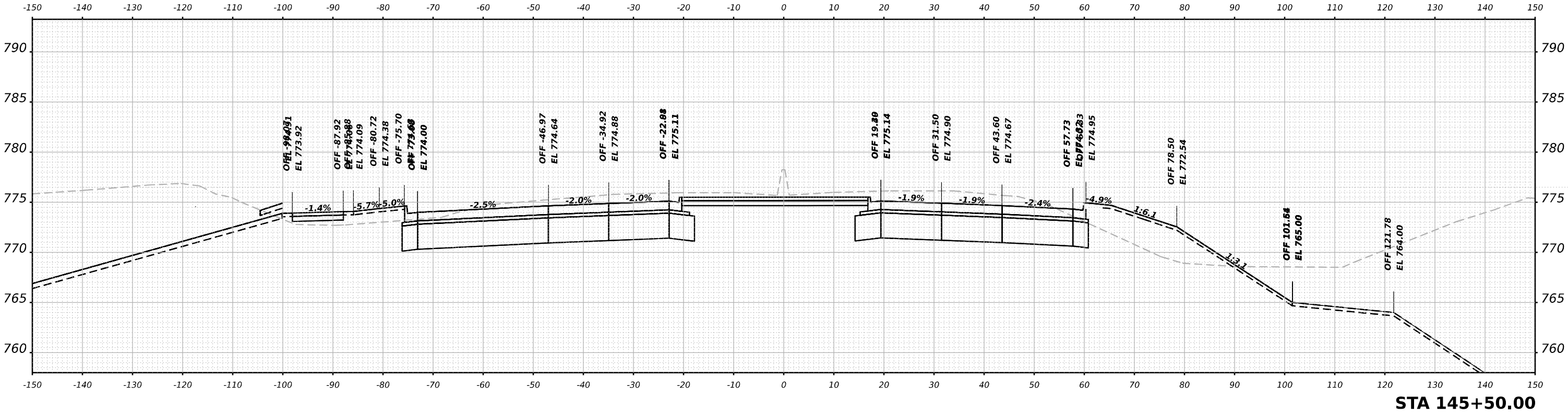
SCALE: N/A SHEET 24 OF 67 SHEETS STA. 144+00.00 TO STA. 144+50.00

F.A.I.P. RTE.	SECTION	COUNTY	TOTAL SHEETS	SHEET NO.
39	(5)RS & (5&5HB)RC	WINNEBAGO	1279	1053
CONTRACT NO. 64R71				
ILLINOIS FED. AID PROJECT				

FINAL SURVEY	SURVEYED	BY	DATE
NOTE BOOK	PLOTTED		
NO.	TEMPLATE		
	AREAS		
	CHECKED		

ORIGINAL SURVEY	SURVEYED	BY	DATE
NOTE BOOK	PLOTTED		
NO.	TEMPLATE		
	AREAS		
	CHECKED		

MODEL: Plus2014r-1-145+00.00 (Sheet)
 FILE NAME: j:\w\benesch\new\benesch\42\Documents\1020910800\Eng_Docs\Design\Drawings\Cross_Sections\Harrison\US20-Ultimate\RS5.dgn



USER NAME	= jMajcher
DESIGNED	- T.VOGLER
DRAWN	- T.VOGLER
PLLOT SCALE	= 0.16666633 1/ in.
PLLOT DATE	= 10/13/2023

CHECKED	- J.TARDY
DATE	- 10/13/2023

REVISED	-
REVISED	-
REVISED	-
REVISED	-

**STATE OF ILLINOIS
DEPARTMENT OF TRANSPORTATION**

**CROSS SECTIONS
HARRISON / US-20 - ULTIMATE**

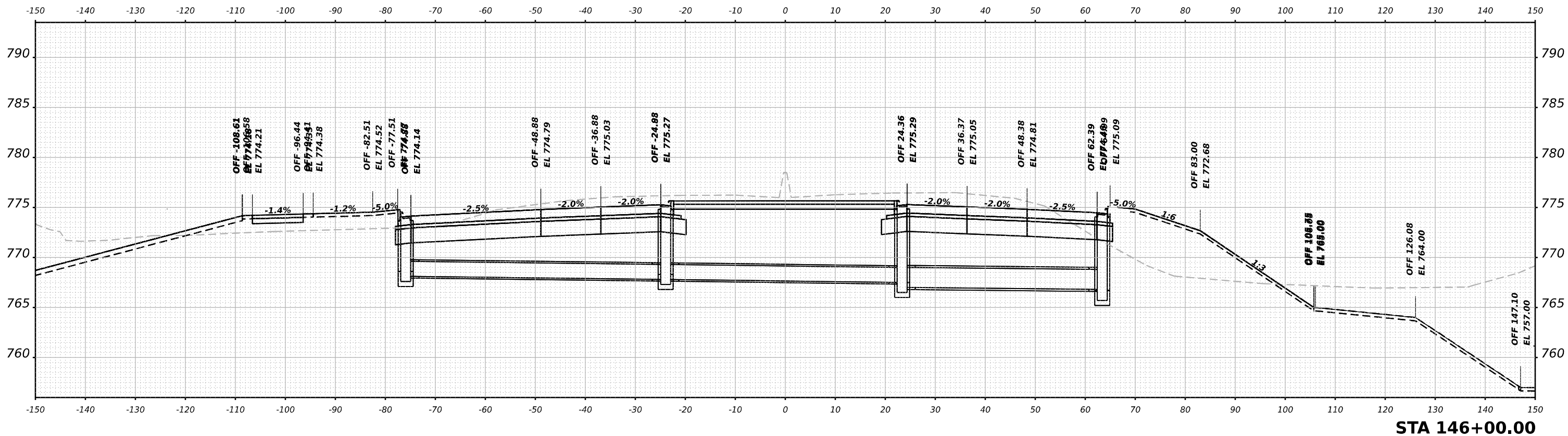
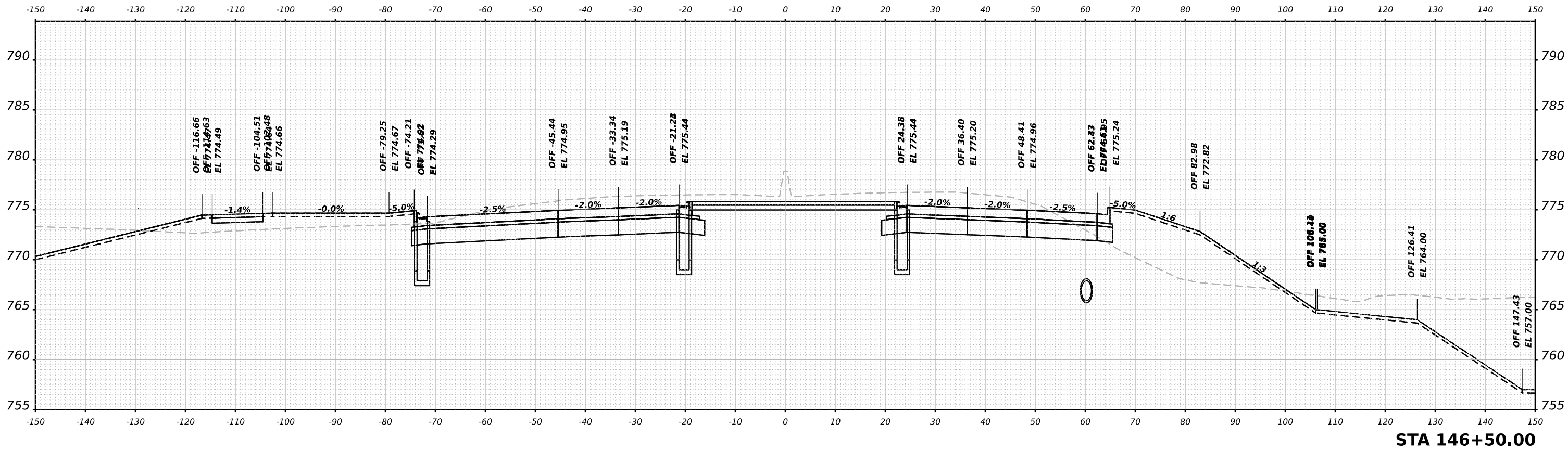
SCALE: N/A SHEET 25 OF 67 SHEETS STA. 145+00.00 TO STA. 145+50.00

F.A.I/P R.T.E.	SECTION	COUNTY	TOTAL SHEETS	SHEET NO.
39	(5)RS & (5&5HB)RC	WINNEBAGO	1279	1054
CONTRACT NO. 64R71				
ILLINOIS FED. AID PROJECT				

FINAL SURVEY	SURVEYED	BY	DATE
NOTE BOOK	PLOTTED		
NO.	TEMPLATE		
	AREAS CHECKED		
	AREAS CHECKED		

ORIGINAL SURVEY	SURVEYED	BY	DATE
NOTE BOOK	PLOTTED		
NO.	TEMPLATE		
	AREAS CHECKED		
	AREAS CHECKED		

MODEL: Plus2011ar-1-146+00.00 (Sheet)
 FILE NAME: j:\w\benesch.com\benesch.com\2\Documents\10800\00\Eng\Draw\2023\10800\00\Draw\1-Cross-Sections-Harrison-US20-Ultimate-RS.dgn



Alfred Benesch & Company
 35 W Wacker Drive, Suite 3300
 Chicago, Illinois 60601
 312-265-0450 Job No. 10800.00

USER NAME	= jmajcher
DESIGNED	- T.VOGLER
DRAWN	- T.VOGLER
CHECKED	- J.TARDY
DATE	- 10/13/2023
PLOT SCALE	= 0.16666633 1/ in.
PLOT DATE	= 10/13/2023

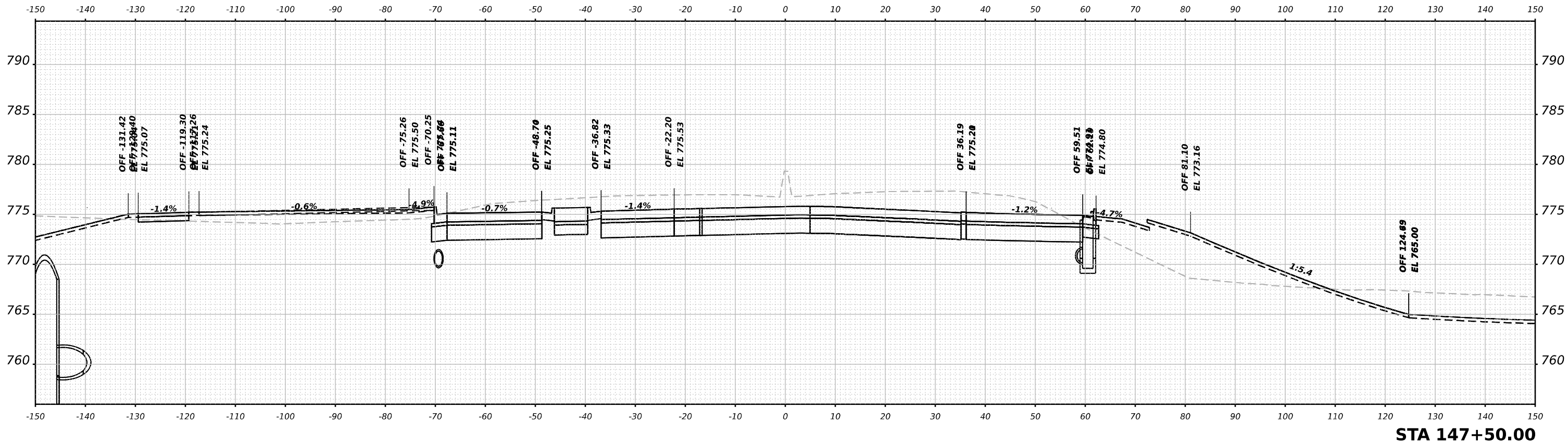
REVISED	-
REVISED	-
REVISED	-
REVISED	-

**STATE OF ILLINOIS
 DEPARTMENT OF TRANSPORTATION**

CROSS SECTIONS HARRISON / US-20 - ULTIMATE	
SCALE: N/A	SHEET 26 OF 67 SHEETS
STA. 146+00.00	TO STA. 146+50.00

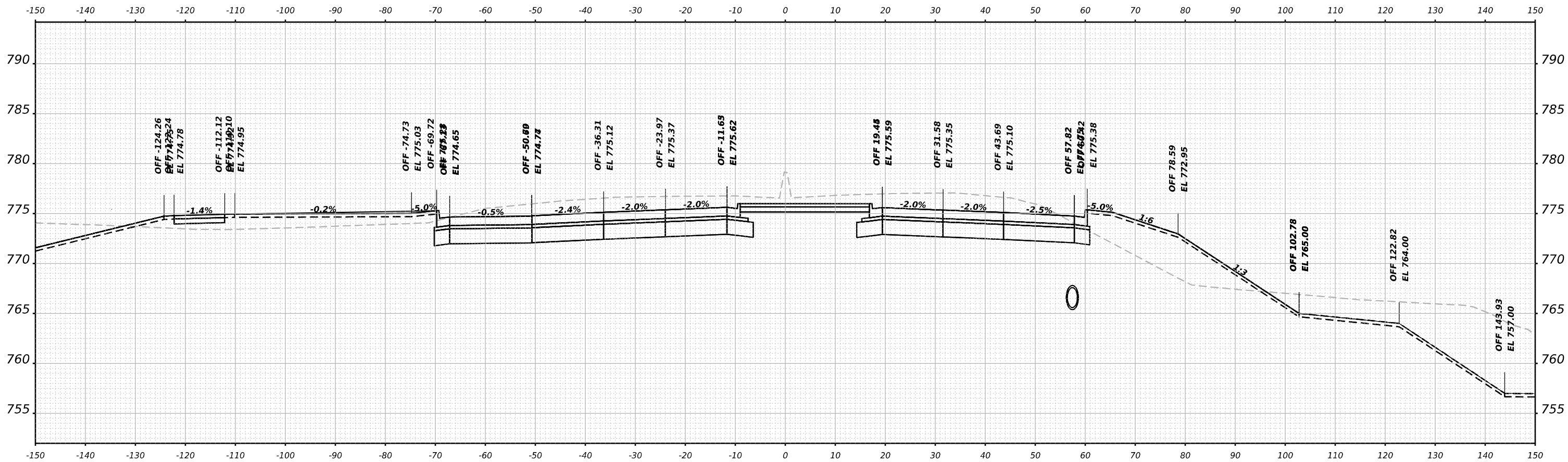
F.A.I/P R.T.E.	SECTION	COUNTY	TOTAL SHEETS	SHEET NO.
39	(5)RS & (5&5HB)RC	WINNEBAGO	1279	1055
CONTRACT NO. 64R71				
ILLINOIS FED. AID PROJECT				

FINAL SURVEY	SURVEYED	BY	DATE
NOTE BOOK	PLOTTED		
NO.	AREAS CHECKED		
	AREAS CHECKED		



STA 147+50.00

ORIGINAL SURVEY	SURVEYED	BY	DATE
NOTE BOOK	PLOTTED		
NO.	AREAS CHECKED		
	AREAS CHECKED		



STA 147+00.00

MODEL: Plus2014r-1-147-00.00 (Sheet)
 FILE NAME: jw@benesch.com\benesch\42\Documents\10209108\00\Eng\Draw\00\Draw\00\Cross_Section\024R71-Cross_Section-Harrison-US20-Ultimate-RSE.dgn

Alfred Benesch & Company
 35 W Wacker Drive, Suite 3300
 Chicago, Illinois 60601
 312-265-0450 Job No. 10660,00

USER NAME = jMajcher	DESIGNED - T.VOGLER	REVISED -
	DRAWN - T.VOGLER	REVISED -
PLOT SCALE = 0.16666633 1/ in.	CHECKED - J.TARDY	REVISED -
PLOT DATE = 10/13/2023	DATE - 10/13/2023	REVISED -


**STATE OF ILLINOIS
 DEPARTMENT OF TRANSPORTATION**

**CROSS SECTIONS
 HARRISON / US-20 - ULTIMATE**

SCALE: N/A SHEET 27 OF 67 SHEETS STA. 147+00.00 TO STA. 147+50.00

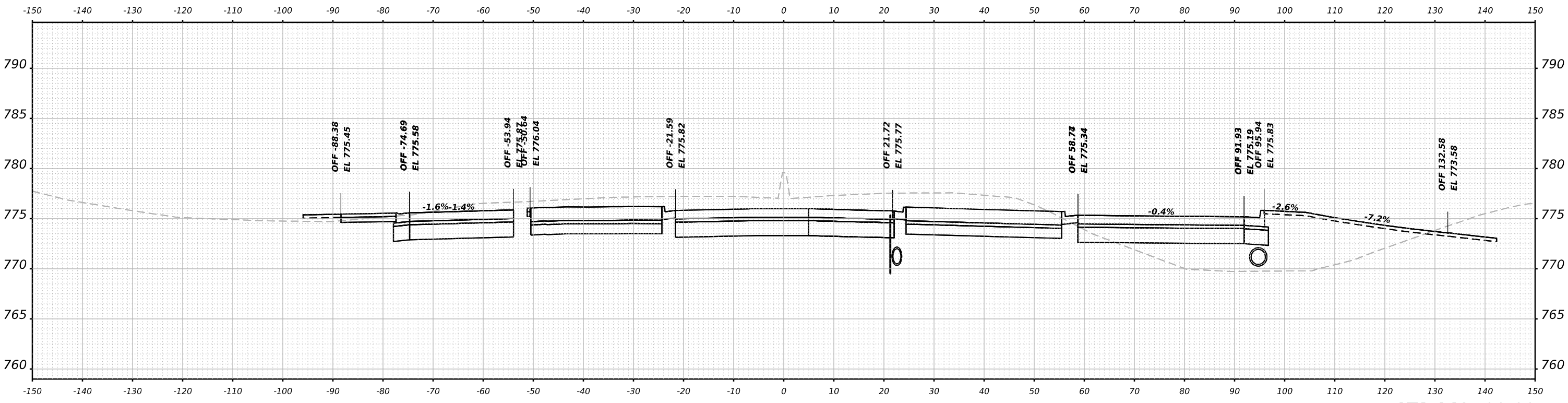
F.A.I.P R.T.E.	SECTION	COUNTY	TOTAL SHEETS	SHEET NO.
39	(5)RS & (5&5HB)RC	WINNEBAGO	1279	1056
CONTRACT NO. 64R71				
ILLINOIS FED. AID PROJECT				

DATE	
BY	
FINAL SURVEY	SURVEYED
NOTE BOOK	PLOTTED
NO.	TEMPLATE
	AREAS
	CHECKED
	AREAS
	CHECKED



STA 148+50.00

DATE	
BY	
ORIGINAL SURVEY	SURVEYED
NOTE BOOK	PLOTTED
NO.	TEMPLATE
	AREAS
	CHECKED
	AREAS
	CHECKED



STA 148+00.00

MODEL: PLUS2014r-1-148+00.00 (Sheet)
 FILE NAME: j:\w\benesch\new\benesch.com\benesch.com\Documents\1020910800.00\Eng_Docs\Design\Drawings\Cross_Sections\Harrison-US20-Ultimate\PS5.dgn

Alfred Benesch & Company
 35 W Wacker Drive, Suite 3300
 Chicago, Illinois 60601
 312-265-0450 Job No. 10660,00

USER NAME = jMajcher	DESIGNED - T.VOGLER	REVISED -
	DRAWN - T.VOGLER	REVISED -
PLOT SCALE = 0.16666633 1/ in.	CHECKED - J.TARDY	REVISED -
PLOT DATE = 10/13/2023	DATE - 10/13/2023	REVISED -

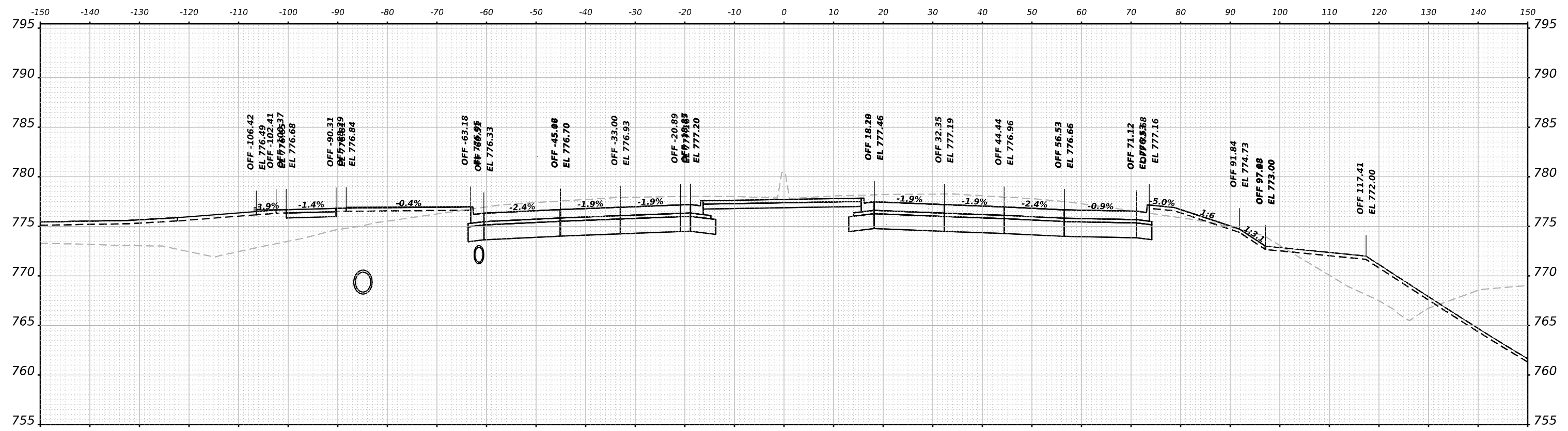
**STATE OF ILLINOIS
 DEPARTMENT OF TRANSPORTATION**

**CROSS SECTIONS
 HARRISON / US-20 - ULTIMATE**

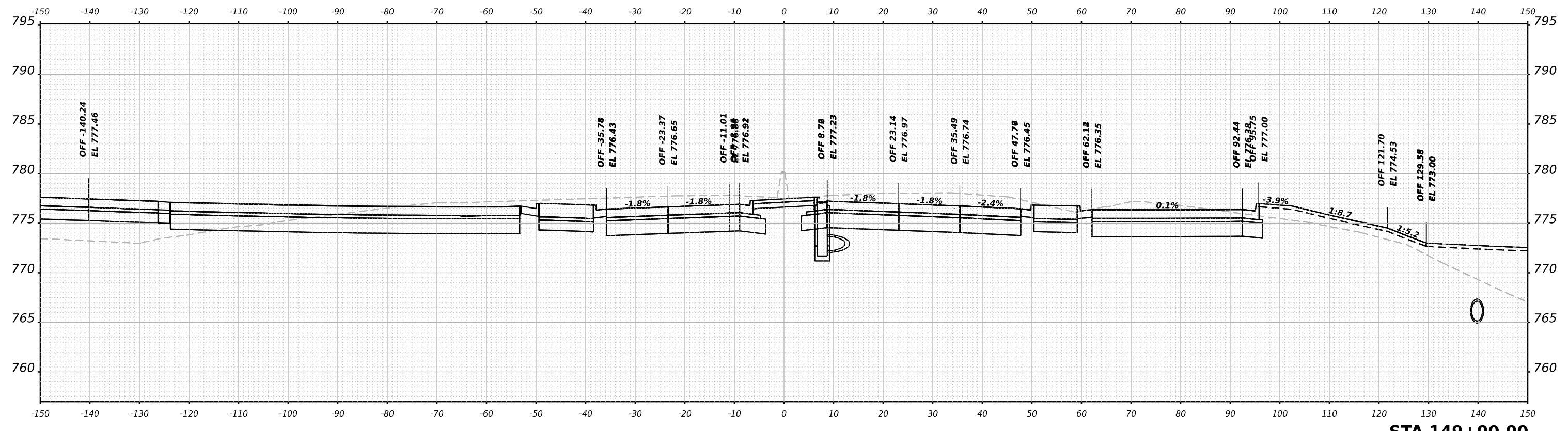
SCALE: N/A SHEET 28 OF 67 SHEETS STA. 148+00.00 TO STA. 148+50.00

F.A.I/P RTE.	SECTION	COUNTY	TOTAL SHEETS	SHEET NO.
39	(5)RS & (5&5HB)RC	WINNEBAGO	1279	1057
CONTRACT NO. 64R71				
ILLINOIS		FED. AID PROJECT		

FINAL SURVEY	SURVEYED	DATE
NOTE BOOK	PLOTTED	BY
NO.	TEMPLATE	
	AREAS CHECKED	
	AREAS	



ORIGINAL SURVEY	SURVEYED	DATE
NOTE BOOK	PLOTTED	BY
NO.	TEMPLATE	
	AREAS CHECKED	
	AREAS	



MODEL: PLUS2011ar-1-149-00.00 (Sheet)
 FILE NAME: jw@benesch.com\benesch\4\Documents\1020910800\00\Eng\Drawn\Drawn\Cross_Section\224R71-Cross-Section-Harrison-US20-Ultimate-STA 136-50 to End.dgn



USER NAME = jmajcher	DESIGNED - T.VOGLER	REVISED -
	DRAWN - T.VOGLER	REVISED -
PLOT SCALE = 0.16666633 1/ in.	CHECKED - J.TARDY	REVISED -
PLOT DATE = 10/27/2023	DATE - 10/13/2023	REVISED -

**STATE OF ILLINOIS
DEPARTMENT OF TRANSPORTATION**

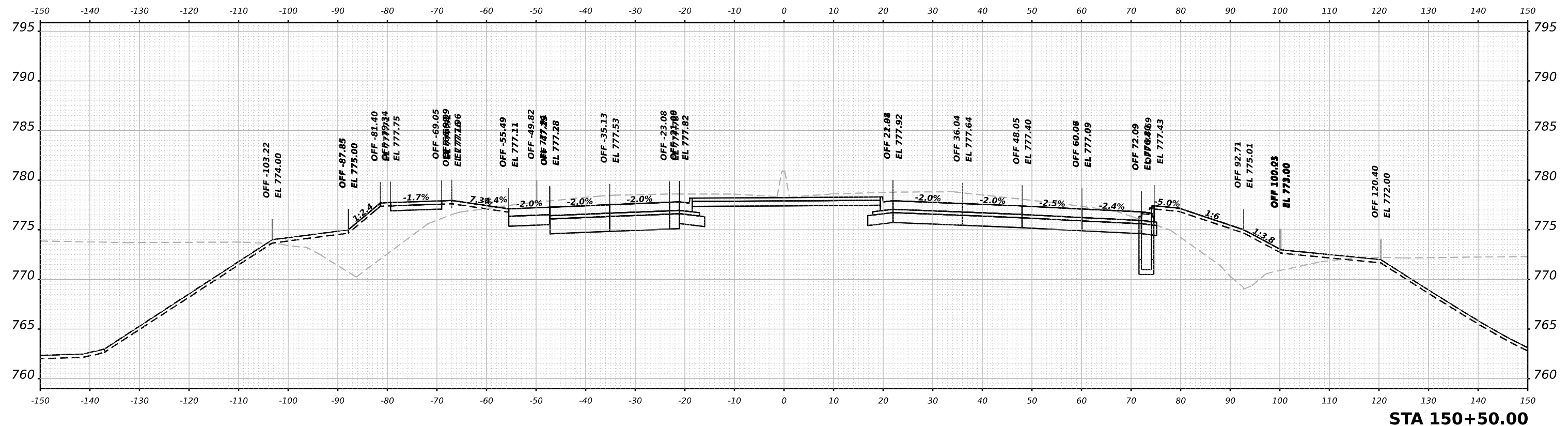
**CROSS SECTIONS
HARRISON / US-20 - ULTIMATE**

SCALE: N/A SHEET 29 OF 67 SHEETS STA. 149+00.00 TO STA. 149+50.00

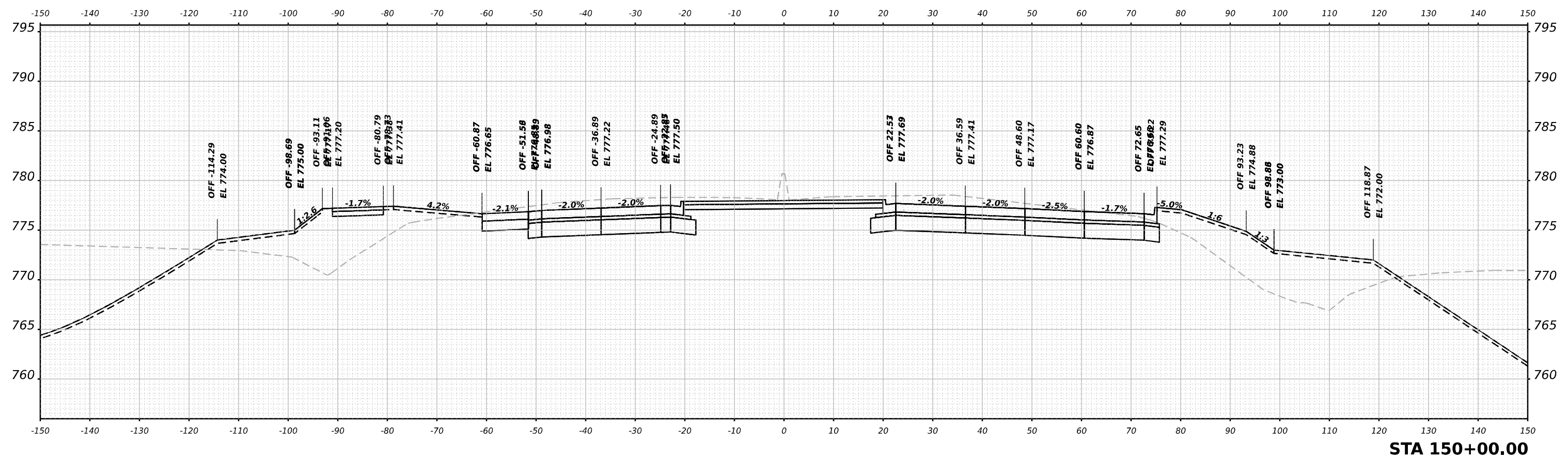
F.A.I.P. RTE.	SECTION	COUNTY	TOTAL SHEETS	SHEET NO.
39	(5)RS & (5&5HB)RC	WINNEBAGO	1279	1058
CONTRACT NO. 64R71				

ILLINOIS FED. AID PROJECT

FINAL SURVEY	SURVEYED	BY	DATE
NOTE BOOK	PLOTTED		
NO.	TEMPLATE		
	AREAS CHECKED		
	AREAS CHECKED		



ORIGINAL SURVEY	SURVEYED	BY	DATE
NOTE BOOK	PLOTTED		
NO.	TEMPLATE		
	AREAS CHECKED		
	AREAS CHECKED		



MODEL: Plus2011ar-1-150-00.00 (Sheet)
 FILE NAME: jw@benesch.com\benesch\42\Documents\1020910800.00\Eng\Draw\150+00.00\Cross_Section\024R1-Cross_Section-Harrison-US20-Ultimate-RSE.dgn



USER NAME = jMajcher	DESIGNED - T.VOGLER	REVISED -
PLOT SCALE = 0.16666633 1/ in.	DRAWN - T.VOGLER	REVISED -
PLOT DATE = 10/13/2023	CHECKED - J.TARDY	REVISED -
	DATE - 10/13/2023	REVISED -

**STATE OF ILLINOIS
DEPARTMENT OF TRANSPORTATION**

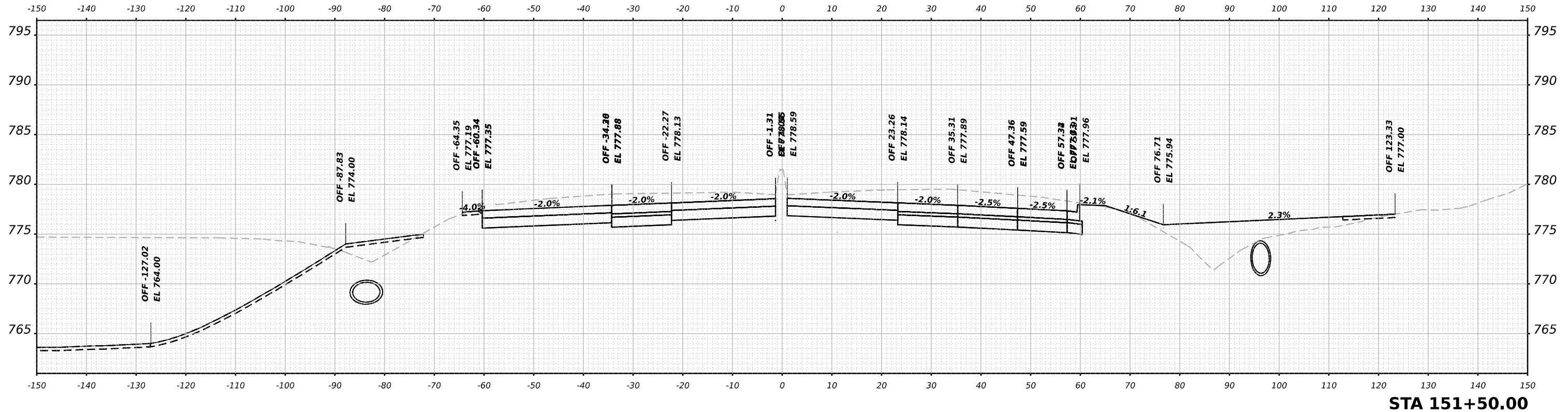
**CROSS SECTIONS
HARRISON / US-20 - ULTIMATE**

SCALE: N/A SHEET 30 OF 67 SHEETS STA. 150+00.00 TO STA. 150+50.00

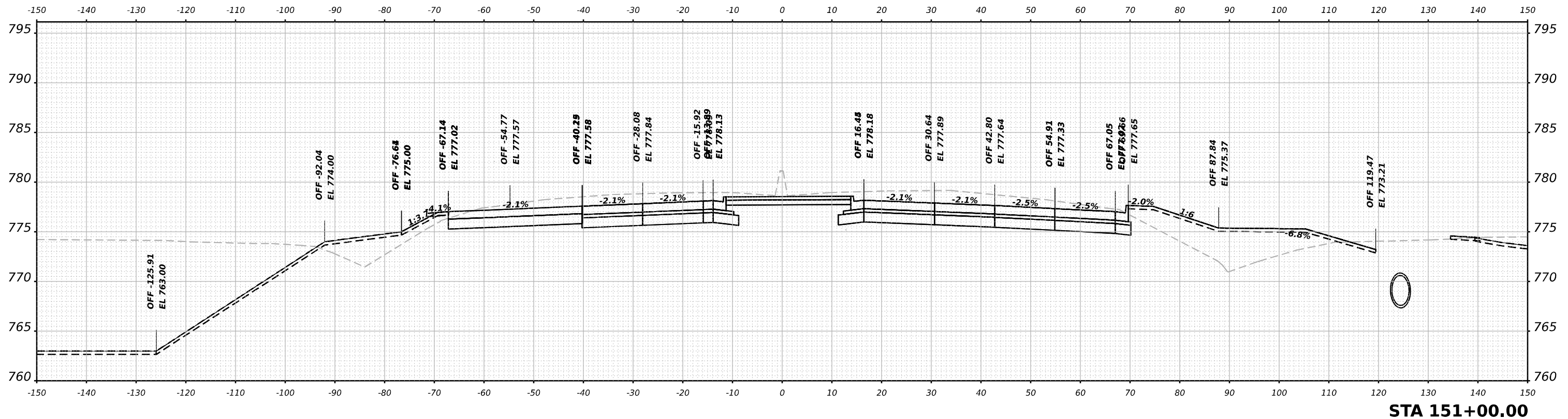
F.A.I/P R.T.E.	SECTION	COUNTY	TOTAL SHEETS	SHEET NO.
39	(5)RS & (5&5HB)RC	WINNEBAGO	1279	1059
CONTRACT NO. 64R71				

ILLINOIS FED. AID PROJECT

FINAL SURVEY NO.	SURVEYED	DATE
NOTE BOOK	PLOTTED	BY
AREAS CHECKED	TEMPLATE	
	AREAS	
	CHECKED	



ORIGINAL SURVEY NO.	SURVEYED	DATE
NOTE BOOK	PLOTTED	BY
AREAS CHECKED	TEMPLATE	
	AREAS	
	CHECKED	



MODEL: Plus2018r-1-151-00.00 (Sheet)
 FILE NAME: jw@benesch.com\benesch\42\Documents\1020910800.00\Eng\Drawings\02\4471-Cross-Sections-Harrison-US20-Ultimate-RS.dgn

benesch
 Alfred Benesch & Company
 35 W Wacker Drive, Suite 3300
 Chicago, Illinois 60601
 312-265-0450 Job No. 10860.00

USER NAME = jMajcher	DESIGNED - T.VOGLER	REVISED -
	DRAWN - T.VOGLER	REVISED -
PLOT SCALE = 0.16666633 1/ in.	CHECKED - J.TARDY	REVISED -
PLOT DATE = 10/13/2023	DATE - 10/13/2023	REVISED -

**STATE OF ILLINOIS
 DEPARTMENT OF TRANSPORTATION**

**CROSS SECTIONS
 HARRISON / US-20 - ULTIMATE**

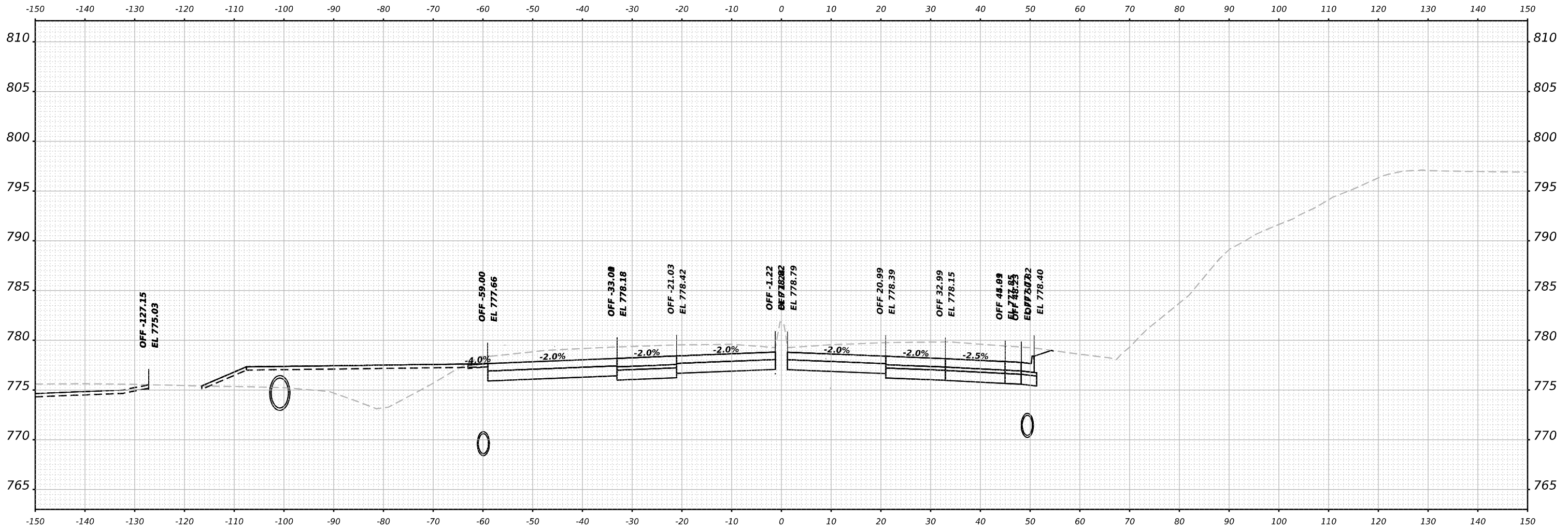
SCALE: N/A SHEET 31 OF 67 SHEETS STA. 151+00.00 TO STA. 151+50.00

F.A.I.P. RTE.	SECTION	COUNTY	TOTAL SHEETS	SHEET NO.
39	(5)RS & (5&5HB)RC	WINNEBAGO	1279	1060
CONTRACT NO. 64R71				
ILLINOIS FED. AID PROJECT				

FINAL SURVEY NO.	BY	DATE
SURVEYED		
PLOTTED		
TEMPLATE AREAS CHECKED		

ORIGINAL SURVEY NO.	BY	DATE
SURVEYED		
PLOTTED		
TEMPLATE AREAS CHECKED		

MODEL: P:\US20\harr-1-152+00.00 (Sheet)
 FILE NAME: p:\benesch\new\benesch\42\Documents\10909108\000\Eng\Drawings\2024\1-Cross-Sections\Harrison-US20-Ultimate\RS5.dgn



STA 152+00.00



USER NAME = jMajcher	DESIGNED - T.VOGLER	REVISED -
	DRAWN - T.VOGLER	REVISED -
PLOT SCALE = 0.16666633 1/ in.	CHECKED - J.TARDY	REVISED -
PLOT DATE = 10/13/2023	DATE - 10/13/2023	REVISED -

**STATE OF ILLINOIS
 DEPARTMENT OF TRANSPORTATION**

**CROSS SECTIONS
 HARRISON / US-20 - ULTIMATE**

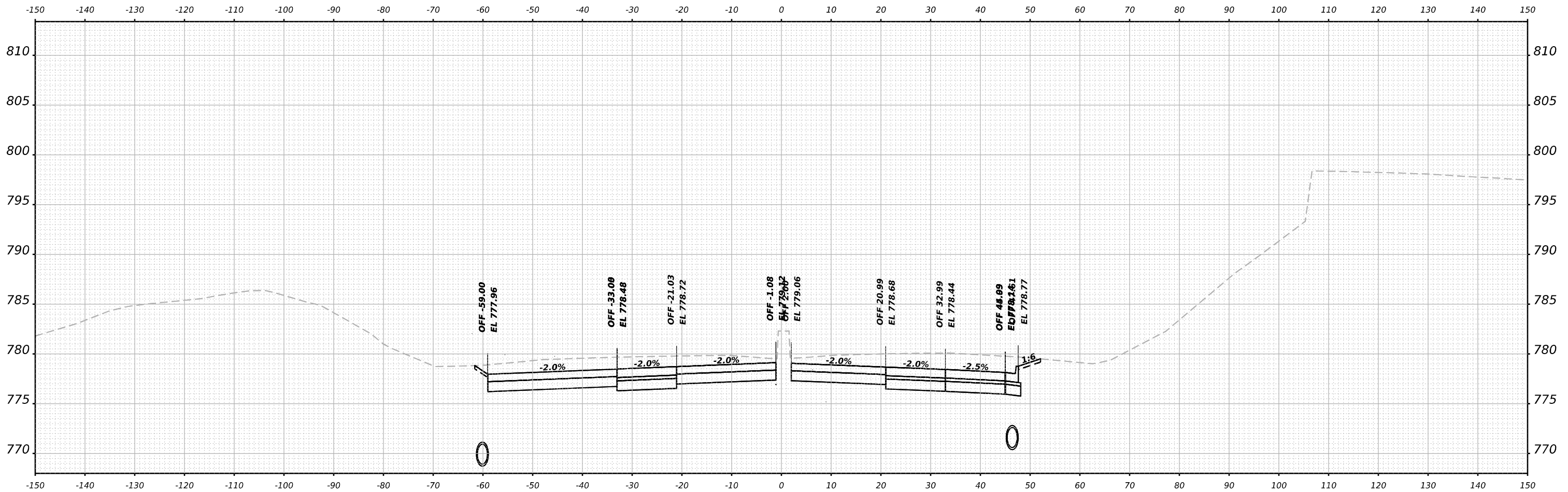
SCALE: N/A SHEET 32 OF 67 SHEETS STA. 152+00.00 TO STA. 152+00.00

F.A.I./P.RTE.	SECTION	COUNTY	TOTAL SHEETS	SHEET NO.
39	(5)RS & (5&5HB)RC	WINNEBAGO	1279	1061
CONTRACT NO. 64R71				
ILLINOIS		FED. AID PROJECT		

FINAL SURVEY NO.	SURVEYED	BY	DATE
NOTE BOOK	PLOTTED		
	TEMPLATE		
	AREAS		
	AREAS CHECKED		

ORIGINAL SURVEY NO.	SURVEYED	BY	DATE
NOTE BOOK	PLOTTED		
	TEMPLATE		
	AREAS		
	AREAS CHECKED		

MODEL: Plus2018r-1 - 152+50.00 (Sheet)
 FILE NAME: p:\w\benesch\new\benesch.com\benesch\4\Documents\10609108\00\Eng\Draw\Design\Draw\Cross_Section\024R71-Cross_Section-Harrison-US-20-Ultimate-RSE.dgn



STA 152+50.00



USER NAME = jMajcher	DESIGNED - T.VOGLER	REVISED -
PLOT SCALE = 0.16666633 1/ in.	DRAWN - T.VOGLER	REVISED -
PLOT DATE = 10/13/2023	CHECKED - J.TARDY	REVISED -
	DATE - 10/13/2023	REVISED -

**STATE OF ILLINOIS
 DEPARTMENT OF TRANSPORTATION**

**CROSS SECTIONS
 HARRISON / US-20 - ULTIMATE**

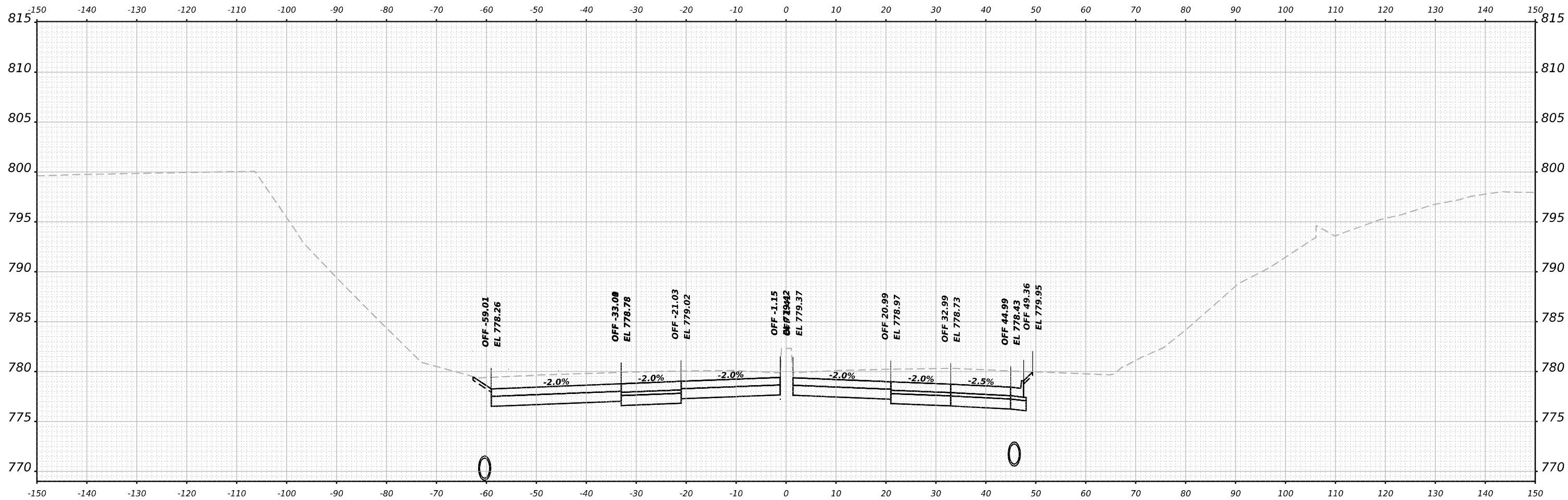
SCALE: N/A SHEET 33 OF 67 SHEETS STA. 152+50.00 TO STA. 152+50.00

F.A.I./P.RTE.	SECTION	COUNTY	TOTAL SHEETS	SHEET NO.
39	(5)RS & (5&5HB)RC	WINNEBAGO	1279	1062
CONTRACT NO. 64R71				
ILLINOIS FED. AID PROJECT				

FINAL SURVEY NO.	SURVEYED	BY	DATE
NOTE BOOK	PLOTTED		
AREAS CHECKED	TEMPLATE		
	AREAS		
	CHECKED		

ORIGINAL SURVEY NO.	SURVEYED	BY	DATE
NOTE BOOK	PLOTTED		
AREAS CHECKED	TEMPLATE		
	AREAS		
	CHECKED		

MODEL: P153201ar-1-153+00.00 (Sheet)
 FILE NAME: p:\w\benesch\new\benesch\42\Documents\10209108\00\Eng_Docs\Design\02\4R71-Cross-Sections\Harrison-US20-Ultimate-RS.dgn



STA 153+00.00



USER NAME = jMajcher	DESIGNED - T.VOGLER	REVISED -
	DRAWN - T.VOGLER	REVISED -
PLOT SCALE = 0.16666633 1/ in.	CHECKED - J.TARDY	REVISED -
PLOT DATE = 10/13/2023	DATE - 10/13/2023	REVISED -

STATE OF ILLINOIS
 DEPARTMENT OF TRANSPORTATION

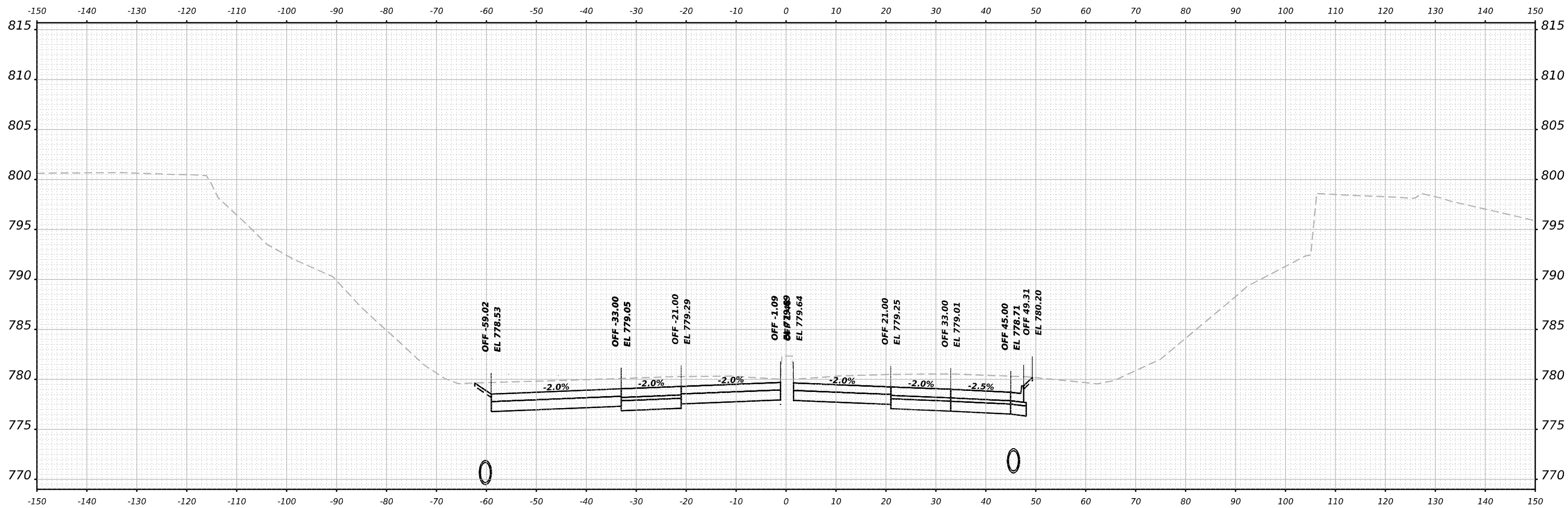
CROSS SECTIONS
 HARRISON / US-20 - ULTIMATE
 SCALE: N/A SHEET 34 OF 67 SHEETS STA. 153+00.00 TO STA. 153+00.00

F.A.I./P.RTE.	SECTION	COUNTY	TOTAL SHEETS	SHEET NO.
39	(5)RS & (5&5HB)RC	WINNEBAGO	1279	1063
CONTRACT NO. 64R71				
ILLINOIS FED. AID PROJECT				

FINAL SURVEY NO.	SURVEYED	BY	DATE
NOTE BOOK	PLOTTED		
	TEMPLATE		
	AREAS		
	CHECKED		

ORIGINAL SURVEY NO.	SURVEYED	BY	DATE
NOTE BOOK	PLOTTED		
	TEMPLATE		
	AREAS		
	CHECKED		

MODEL: P:\US20\harr - 2 - 1311 - 150.00 (Sheet)
 FILE NAME: p:\benesch\new\benby.com\benesch\harr-2\Documents\10209.10800.00\Eng_Docs\Design\Drawings\Cross_Sections\0264R71-Cross-Sections-Harrison-US20-Ultimate-RS5.dgn



STA 1311+50.00



USER NAME	= jMajcher
PLOT SCALE	= 0.16666633 1/ in.
PLOT DATE	= 10/13/2023

DESIGNED	- T.VOGLER
DRAWN	- T.VOGLER
CHECKED	- J.TARDY
DATE	- 10/13/2023

REVISED	-
REVISED	-
REVISED	-
REVISED	-

**STATE OF ILLINOIS
DEPARTMENT OF TRANSPORTATION**

**CROSS SECTIONS
HARRISON / US-20 - ULTIMATE**

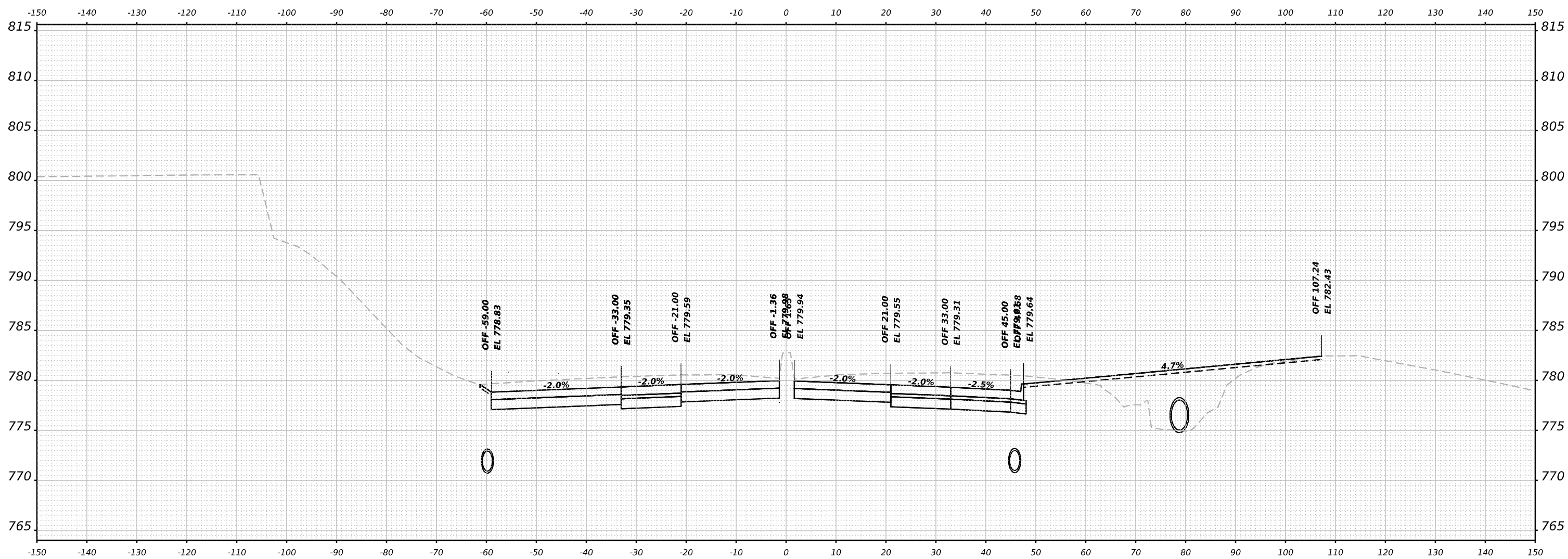
SCALE: N/A SHEET 35 OF 67 SHEETS STA. 1311+50.00 TO STA. 1311+50.00

F.A.I./P.RTE.	SECTION	COUNTY	TOTAL SHEETS	SHEET NO.
39	(5)RS & (5&5HB)RC	WINNEBAGO	1279	1064
CONTRACT NO. 64R71				
ILLINOIS FED. AID PROJECT				

FINAL SURVEY NO.	SURVEYED	BY	DATE
NOTE BOOK	PLOTTED		
AREAS CHECKED	TEMPLATE		
	AREAS		
	CHECKED		

ORIGINAL SURVEY NO.	SURVEYED	BY	DATE
NOTE BOOK	PLOTTED		
AREAS CHECKED	TEMPLATE		
	AREAS		
	CHECKED		

MODEL: P:\US20\harr - 2 - 1312 - 00.00 (Sheet)
 FILE NAME: p:\benesch\new\benby.com\benesch\harr-2\Documents\10209.10800.00\Eng_Docs\Design\Drawings\Cross_Sections\Harrison-US20-Ultimate\RS5.dgn



STA 1312+00.00



USER NAME	= jMajcher
PLOT SCALE	= 0.16666633 1/ in.
PLOT DATE	= 10/13/2023

DESIGNED	- T.VOGLER
DRAWN	- T.VOGLER
CHECKED	- J.TARDY
DATE	- 10/13/2023

REVISED	-
REVISED	-
REVISED	-
REVISED	-

**STATE OF ILLINOIS
DEPARTMENT OF TRANSPORTATION**

**CROSS SECTIONS
HARRISON / US-20 - ULTIMATE**

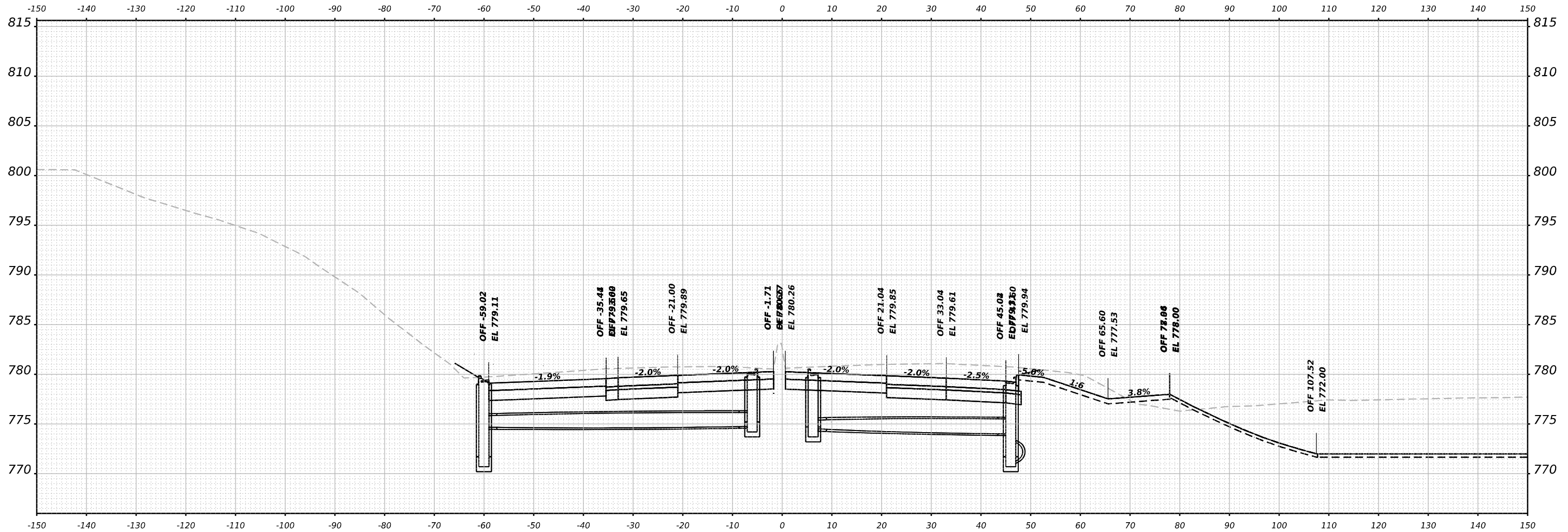
SCALE: N/A SHEET 36 OF 67 SHEETS STA. 1312+00.00 TO STA. 1312+00.00

F.A.I./P.RTE.	SECTION	COUNTY	TOTAL SHEETS	SHEET NO.
39	(5)RS & (5&5HB)RC	WINNEBAGO	1279	1065
CONTRACT NO. 64R71				
ILLINOIS FED. AID PROJECT				

FINAL SURVEY NO.	SURVEYED AREAS	BY	DATE
NOTE BOOK	PLOTTED AREAS		
	TEMPLATE AREAS		
	CHECKED AREAS		

ORIGINAL SURVEY NO.	SURVEYED AREAS	BY	DATE
NOTE BOOK	PLOTTED AREAS		
	TEMPLATE AREAS		
	CHECKED AREAS		

MODEL: Plus201har - 2 - 1312+50.00 (Sheet)
 FILE NAME: p:\w\benesch\new\benesch\42\Documents\10209108\00\Eng\Draw\Design\Draw\Cross_Section\0244R1-Cross_Section-Harrison-US20-Ultimate-RSE.dgn



STA 1312+50.00



USER NAME	= jMajcher	DESIGNED	- T.VOGLER	REVISED	-
		DRAWN	- T.VOGLER	REVISED	-
PLOT SCALE	= 0.16666633 1/ in.	CHECKED	- J.TARDY	REVISED	-
PLOT DATE	= 10/13/2023	DATE	- 10/13/2023	REVISED	-

**STATE OF ILLINOIS
DEPARTMENT OF TRANSPORTATION**

**CROSS SECTIONS
HARRISON / US-20 - ULTIMATE**

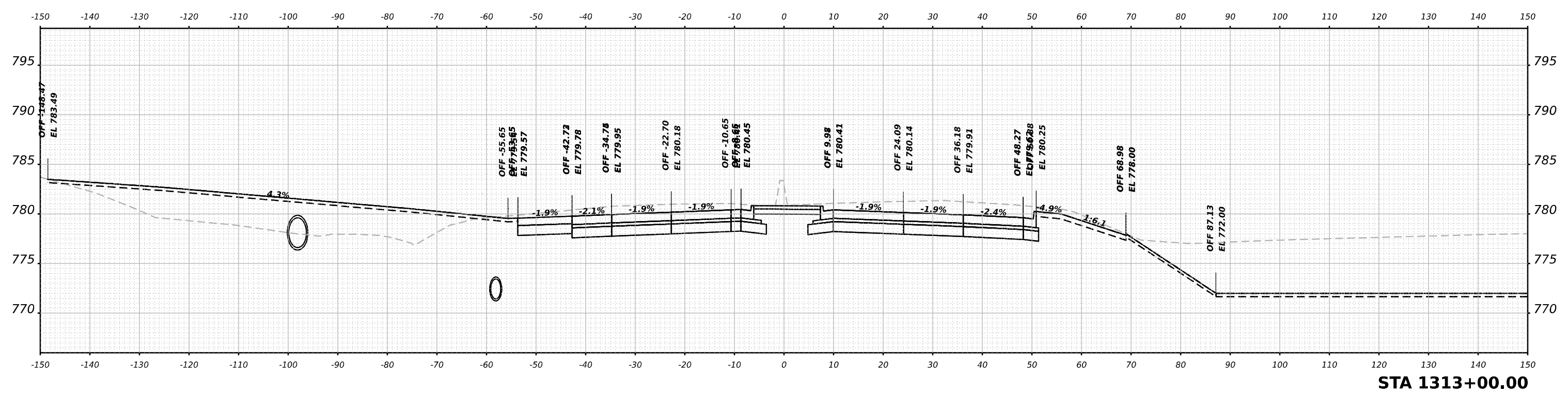
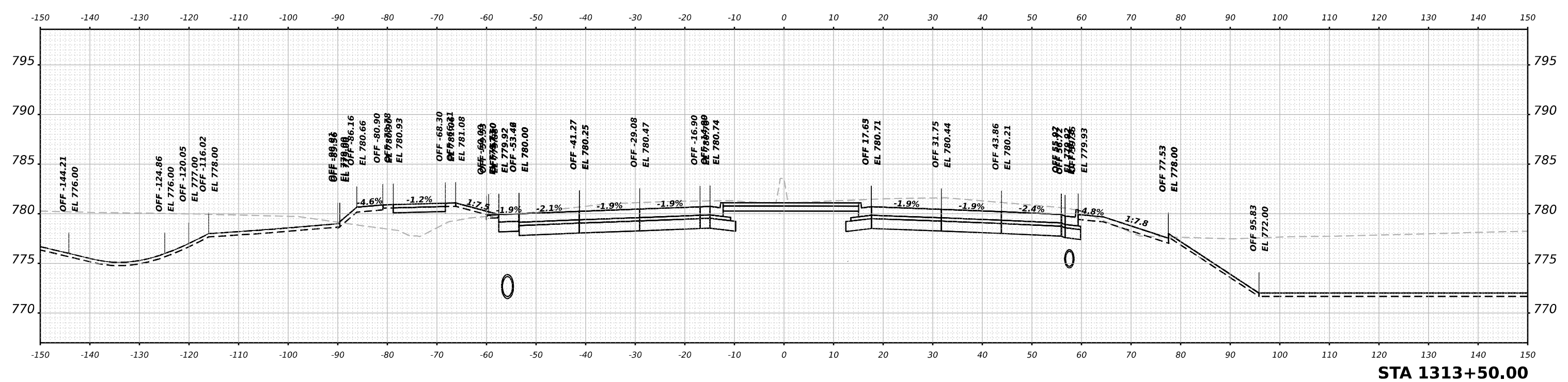
SCALE: N/A SHEET 37 OF 67 SHEETS STA. 1312+50.00 TO STA. 1312+50.00

F.A.I/P R.T.E.	SECTION	COUNTY	TOTAL SHEETS	SHEET NO.
39	(5)RS & (5&5HB)RC	WINNEBAGO	1279	1066
CONTRACT NO. 64R71				
ILLINOIS FED. AID PROJECT				

FINAL SURVEY	SURVEYED	BY	DATE
NOTE BOOK	PLOTTED		
NO.	TEMPLATE		
	AREAS		
	AREAS CHECKED		

ORIGINAL SURVEY	SURVEYED	BY	DATE
NOTE BOOK	PLOTTED		
NO.	TEMPLATE		
	AREAS		
	AREAS CHECKED		

MODEL: PLUS2011ar - 2 - 11313+00.00 (Sheet)
 FILE NAME: p:\w\benesch\benesch.com\benesch-ar-2\Documents\1090910800.00\Eng\Drawings\2011\Cross_Section\Harrison-US20-Ultimate\RS5.dgn



USER NAME	= jMajcher
DESIGNED	- T.VOGLER
DRAWN	- T.VOGLER
CHECKED	- J.TARDY
DATE	- 10/13/2023

REVISED	-
REVISED	-
REVISED	-
REVISED	-

**STATE OF ILLINOIS
DEPARTMENT OF TRANSPORTATION**

**CROSS SECTIONS
HARRISON / US-20 - ULTIMATE**

SCALE: N/A

SHEET 38 OF 67 SHEETS

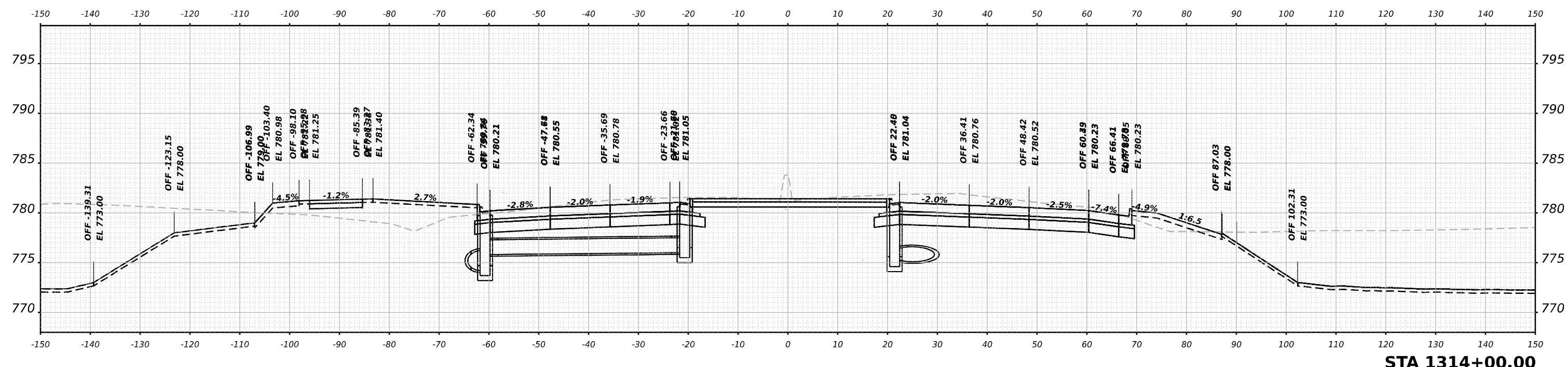
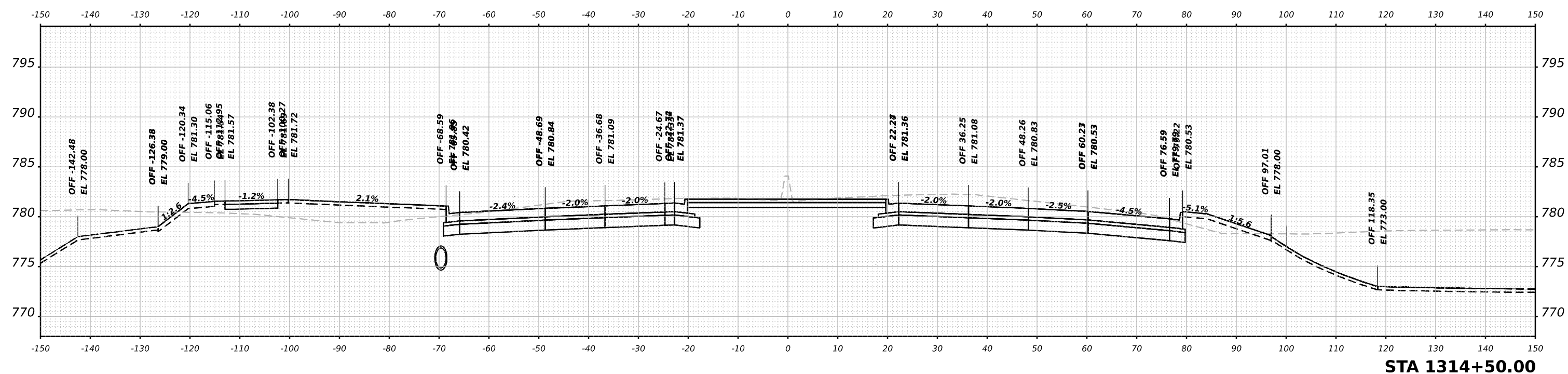
STA. 1313+00.00 TO STA. 1313+50.00

F.A.I/P R.T.E.	SECTION	COUNTY	TOTAL SHEETS	SHEET NO.
39	(5)RS & (5&5HB)RC	WINNEBAGO	1279	1067
CONTRACT NO. 64R71				
ILLINOIS FED. AID PROJECT				

FINAL SURVEY	SURVEYED	BY	DATE
NOTE BOOK	PLOTTED		
NO.	TEMPLATE		
	AREAS CHECKED		

ORIGINAL SURVEY	SURVEYED	BY	DATE
NOTE BOOK	PLOTTED		
NO.	TEMPLATE		
	AREAS CHECKED		

MODEL: PLUS2011ar - 2 - 1314+00.00 (Sheet)
 FILE NAME: j:\w\benesch\benesch.com\benesch-ar-2\Documents\1090910800.00\Eng\Drawings\1314+00\1-Cross-Sections\Harrison-US20-Ultimate-RS5.dgn



Alfred Benesch & Company
 35 W Wacker Drive, Suite 3300
 Chicago, Illinois 60601
 312-265-0450 Job No. 10660.00

USER NAME = jMajcher	DESIGNED - T.VOGLER	REVISED -
PLOT SCALE = 0.16666633 1/ in.	DRAWN - T.VOGLER	REVISED -
PLOT DATE = 10/13/2023	CHECKED - J.TARDY	REVISED -
	DATE - 10/13/2023	REVISED -

**STATE OF ILLINOIS
 DEPARTMENT OF TRANSPORTATION**

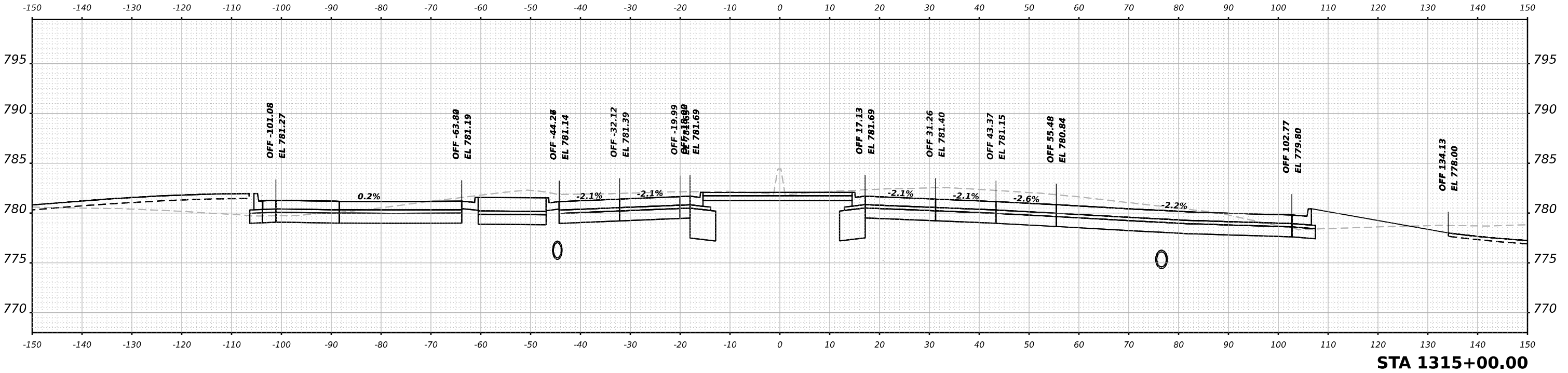

CROSS SECTIONS HARRISON / US-20 - ULTIMATE	
SCALE: N/A	SHEET 39 OF 67 SHEETS
STA. 1314+00.00 TO STA. 1314+50.00	

F.A.I./P.RTE. 39	SECTION (5)RS & (5&5HB)RC	COUNTY WINNEBAGO	TOTAL SHEETS 1279	SHEET NO. 1068
CONTRACT NO. 64R71				
ILLINOIS FED. AID PROJECT				

FINAL SURVEY	SURVEYED	BY	DATE
NOTE BOOK	PLOTTED		
NO.	TEMPLATE		
	AREAS		
	CHECKED		

ORIGINAL SURVEY	SURVEYED	BY	DATE
NOTE BOOK	PLOTTED		
NO.	TEMPLATE		
	AREAS		
	CHECKED		

MODEL: PLUS2011ar - 2 - 11315+00.00 (Sheet)
 FILE NAME: p:\w\benesch.com\benesch.com\Documents\1090910800.00\Eng\Design\Drawings\Cross_Section\0244R71-Cross-Section-Harrison-US20-Ultimate-RS.dgn



USER NAME	= jMajcher
DESIGNED	- T.VOGLER
DRAWN	- T.VOGLER
PLOT SCALE	= 0.16666633 1/ in.
PLOT DATE	= 10/13/2023

REVISOR	-
CHECKED	- J.TARDY
DATE	- 10/13/2023

**STATE OF ILLINOIS
DEPARTMENT OF TRANSPORTATION**

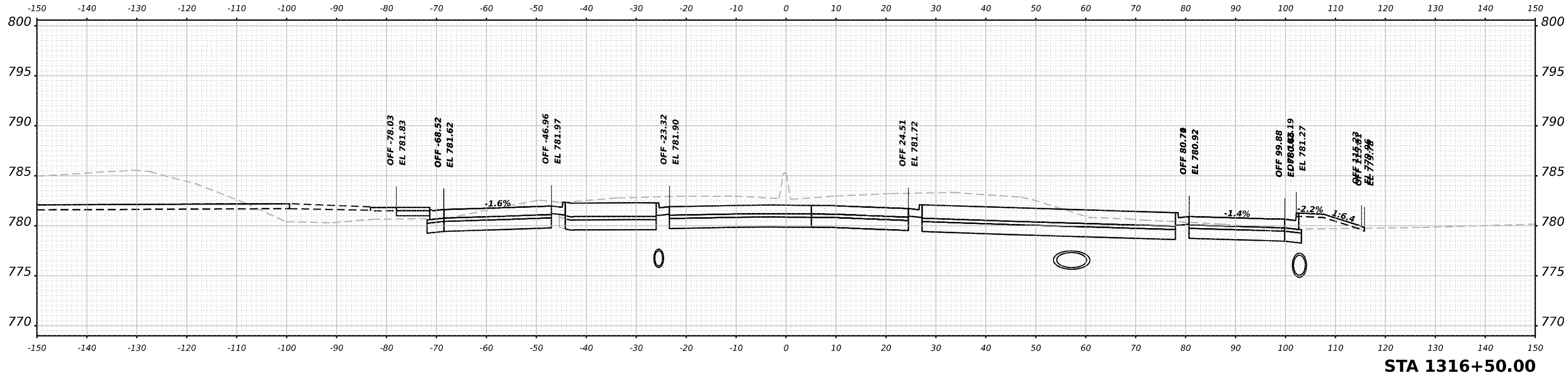
**CROSS SECTIONS
HARRISON / US-20 - ULTIMATE**

SCALE: N/A SHEET 40 OF 67 SHEETS STA. 1315+00.00 TO STA. 1315+50.00

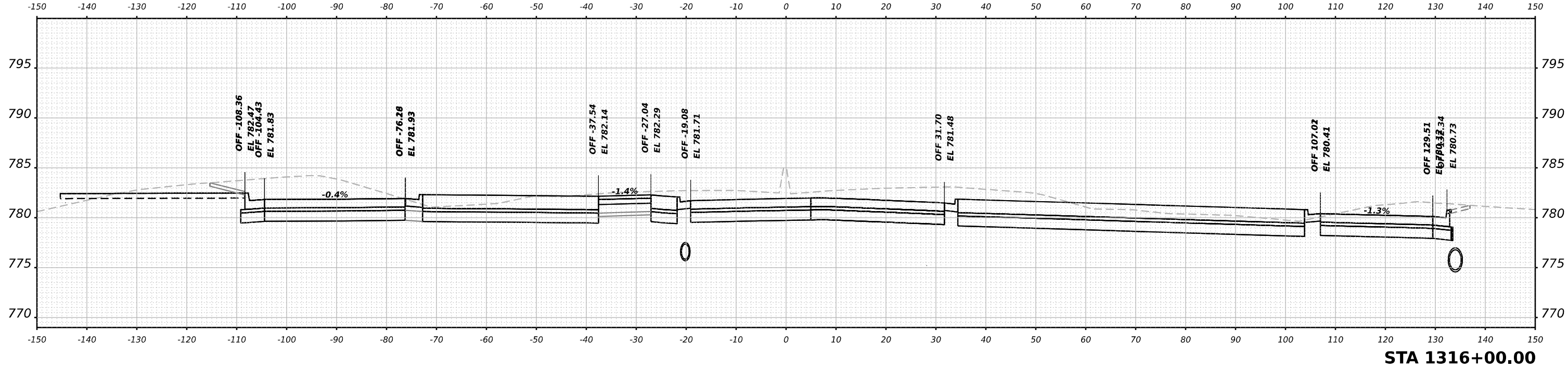
F.A.I./P.RTE.	SECTION	COUNTY	TOTAL SHEETS	SHEET NO.
39	(5)RS & (5&5HB)RC	WINNEBAGO	1279	1069
CONTRACT NO. 64R71				

ILLINOIS FED. AID PROJECT

FINAL SURVEY	SURVEYED	BY	DATE
NOTE BOOK	PLOTTED		
NO.	TEMPLATE		
	AREAS CHECKED		



ORIGINAL SURVEY	SURVEYED	BY	DATE
NOTE BOOK	PLOTTED		
NO.	TEMPLATE		
	AREAS CHECKED		



MODEL: PLUS2011ar - 2 - 1316+00.00 (Sheet)
 FILE NAME: p:\w\benesch.com\benesch-ar-2\Documents\1020910800.00\Eng\Draw\Design\Draw\Cross_Section\024R71-Cross-Section-Harrison-US-20-Ultimate-STA 1316-50 to End.dgn



USER NAME	= jMajcher
DESIGNED	- T.VOGLER
DRAWN	- T.VOGLER
PLLOT SCALE	= 0.16666633 1/ in.
PLLOT DATE	= 10/27/2023

CHECKED	- J.TARDY
DATE	- 10/13/2023

REVISED	-
REVISED	-
REVISED	-
REVISED	-

**STATE OF ILLINOIS
DEPARTMENT OF TRANSPORTATION**

**CROSS SECTIONS
HARRISON / US-20 - ULTIMATE**

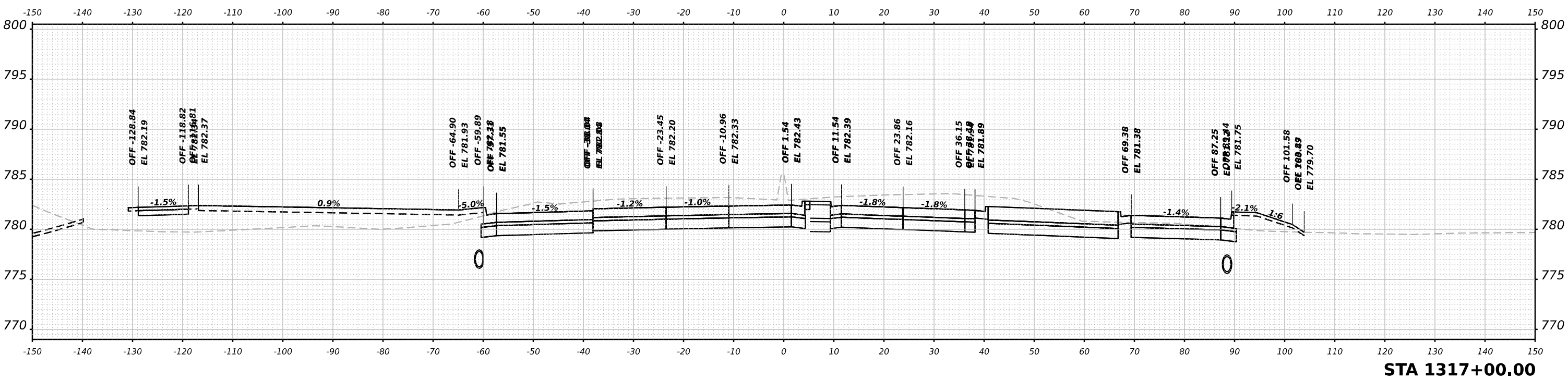
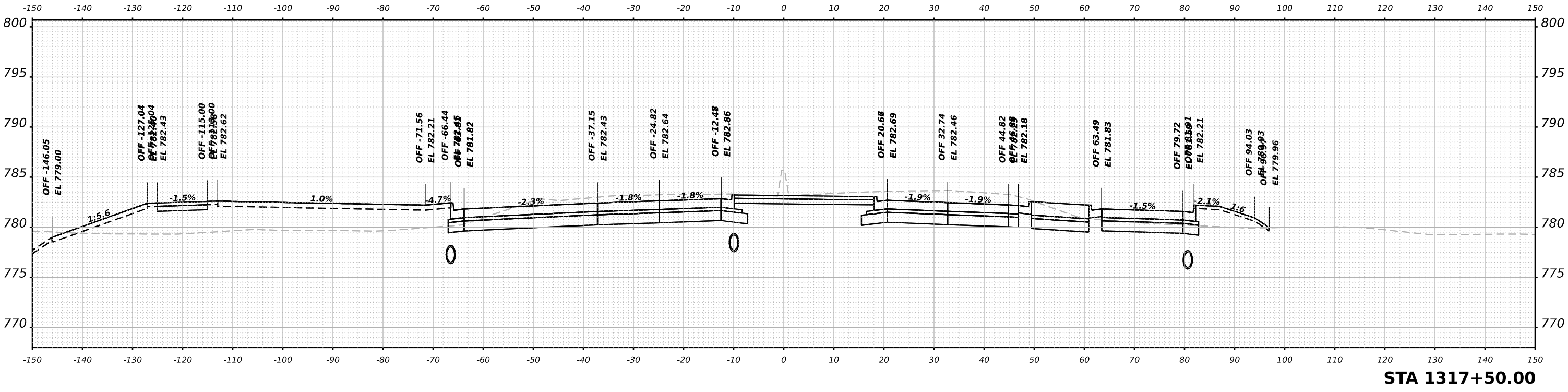
SCALE: N/A SHEET 41 OF 67 SHEETS STA. 1316+00.00 TO STA. 1316+50.00

F.A.I/P R.T.E.	39	SECTION	(5)RS & (5&5HB)RC	COUNTY	WINNEBAGO	TOTAL SHEETS	1279	SHEET NO.	1070
						CONTRACT NO.	64R71		
						ILLINOIS	FED. AID PROJECT		

FINAL SURVEY	SURVEYED	BY	DATE
NOTE BOOK	PLOTTED		
NO.	TEMPLATE		
	AREAS		
	CHECKED		

ORIGINAL SURVEY	SURVEYED	BY	DATE
NOTE BOOK	PLOTTED		
NO.	TEMPLATE		
	AREAS		
	CHECKED		

MODEL: Plus2011ar - 2 - 11317-00.00 (Sheet)
 FILE NAME: p:\w\benesch\new\benesch\4\Documents\1090910800\Eng\Drawings\02\4471-Cross-Sections\Harrison-US20-Ultimate-RS5.dgn



Alfred Benesch & Company
 35 W Wacker Drive, Suite 3300
 Chicago, Illinois 60601
 312-265-0450 Job No. 10660_00

USER NAME = jMajcher	DESIGNED - T.VOGLER	REVISED -
PLOT SCALE = 0.16666633 1/16"	DRAWN - T.VOGLER	REVISED -
PLOT DATE = 10/13/2023	CHECKED - J.TARDY	REVISED -
	DATE - 10/13/2023	REVISED -

**STATE OF ILLINOIS
 DEPARTMENT OF TRANSPORTATION**

**CROSS SECTIONS
 HARRISON / US-20 - ULTIMATE**

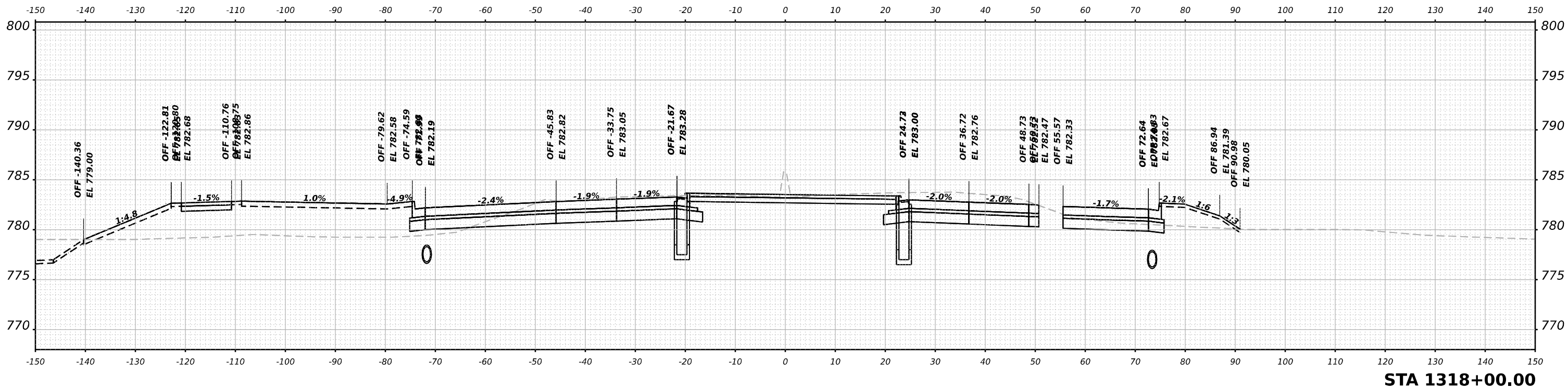
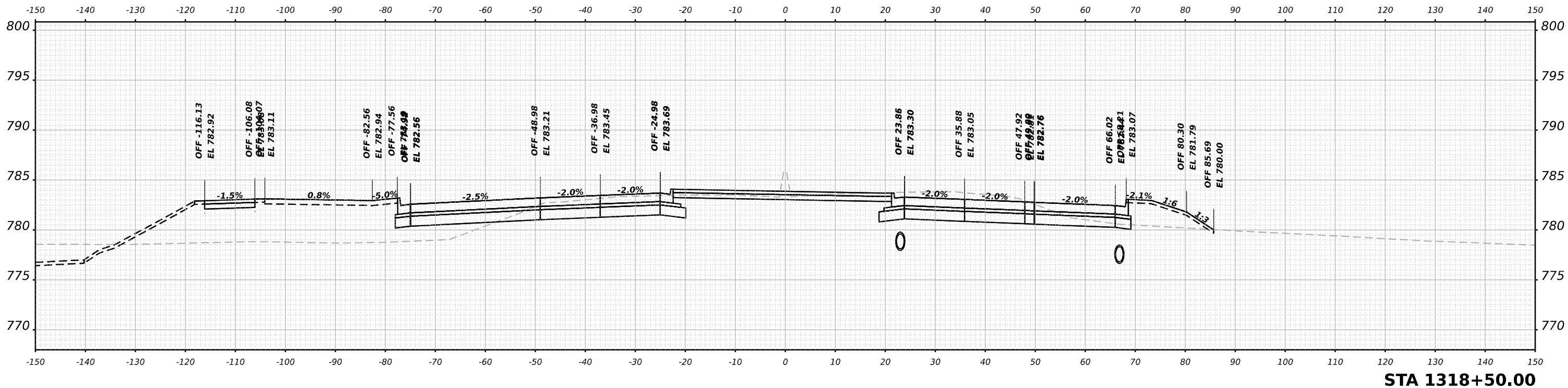
SCALE: N/A SHEET 42 OF 67 SHEETS STA. 1317+00.00 TO STA. 1317+50.00

F.A.I./P.RTE.	SECTION	COUNTY	TOTAL SHEETS	SHEET NO.
39	(5)RS & (5&5HB)RC	WINNEBAGO	1279	1071
CONTRACT NO. 64R71				
ILLINOIS		FED. AID PROJECT		

FINAL SURVEY	SURVEYED	BY	DATE
NOTE BOOK	PLOTTED		
NO.	TEMPLATE		
	AREAS CHECKED		

ORIGINAL SURVEY	SURVEYED	BY	DATE
NOTE BOOK	PLOTTED		
NO.	TEMPLATE		
	AREAS CHECKED		

MODEL: PLUS2018r - 2 - 1318 - 00.00 (Sheet)
 FILE NAME: p:\w\benesch\new\benesch\42\Documents\1090910800\Eng\Drawings\0244R71-Cross-Sections\Harrison-US20-Ultimate-95.dgn



USER NAME	= jMajcher
DESIGNED	- T.VOGLER
DRAWN	- T.VOGLER
PLotted SCALE	= 0.16666633 1/16"
PLotted DATE	= 10/13/2023

REVISd	-
REVISd	-
REVISd	-
REVISd	-

DATE	- 10/13/2023
------	--------------

SCALE	N/A
-------	-----

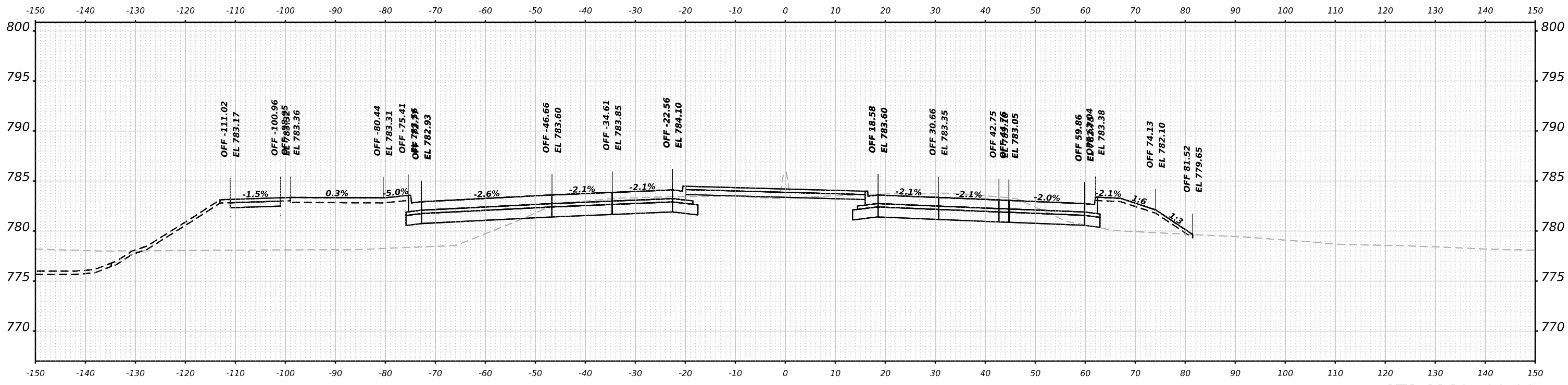
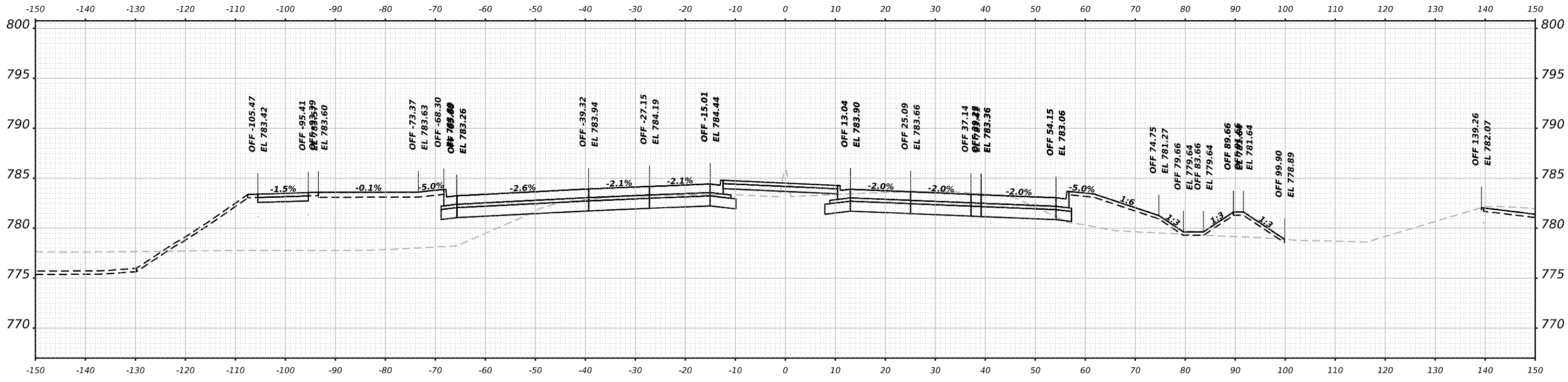
**STATE OF ILLINOIS
DEPARTMENT OF TRANSPORTATION**

**CROSS SECTIONS
HARRISON / US-20 - ULTIMATE**

SCALE: N/A SHEET 43 OF 67 SHEETS STA. 1318+00.00 TO STA. 1318+50.00

F.A.I/P R.T.E.	SECTION	COUNTY	TOTAL SHEETS	SHEET NO.
39	(5)RS & (5&5HB)RC	WINNEBAGO	1279	1072
CONTRACT NO. 64R71				
ILLINOIS FED. AID PROJECT				

FINAL SURVEY NO.	SURVEYED PLOTTED AREAS CHECKED	BY	DATE



MODEL: PLUS2011ar - 2 - 1319 - 00.00 (Sheet)
 FILE NAME: j:\w\benesch.com\benesch\4\Documents\1020910800.00\Eng\Drawings\Drawings\Cross_Sections\024R71-Cross_Section-Harrison-US20-Ultimate-RS.dgn

ORIGINAL SURVEY NO.	SURVEYED PLOTTED AREAS CHECKED	BY	DATE

USER NAME	= jMajcher
DESIGNED	- T.VOGLER
DRAWN	- T.VOGLER
PLOT SCALE	= 0.16666633 1/ in.
PLOT DATE	= 10/13/2023

REVISIONS	-
REVISIONS	-
REVISIONS	-
REVISIONS	-
REVISIONS	-

DATE	- 10/13/2023
------	--------------

**STATE OF ILLINOIS
DEPARTMENT OF TRANSPORTATION**

SCALE	N/A
SHEET	44 OF 67 SHEETS
STA.	1319+00.00 TO STA. 1319+50.00

**CROSS SECTIONS
HARRISON / US-20 - ULTIMATE**

F.A.I./P.RTE.	39	SECTION	(5)RS & (5&5HB)RC	COUNTY	WINNEBAGO	TOTAL SHEETS	1279	SHEET NO.	1073
						CONTRACT NO. 64R71			
						ILLINOIS FED. AID PROJECT			

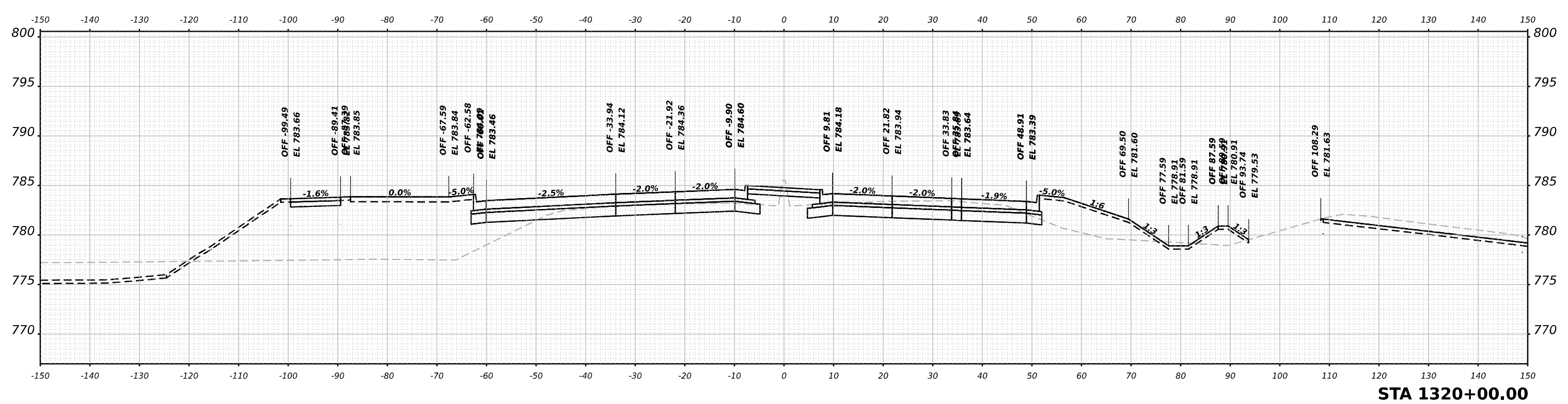
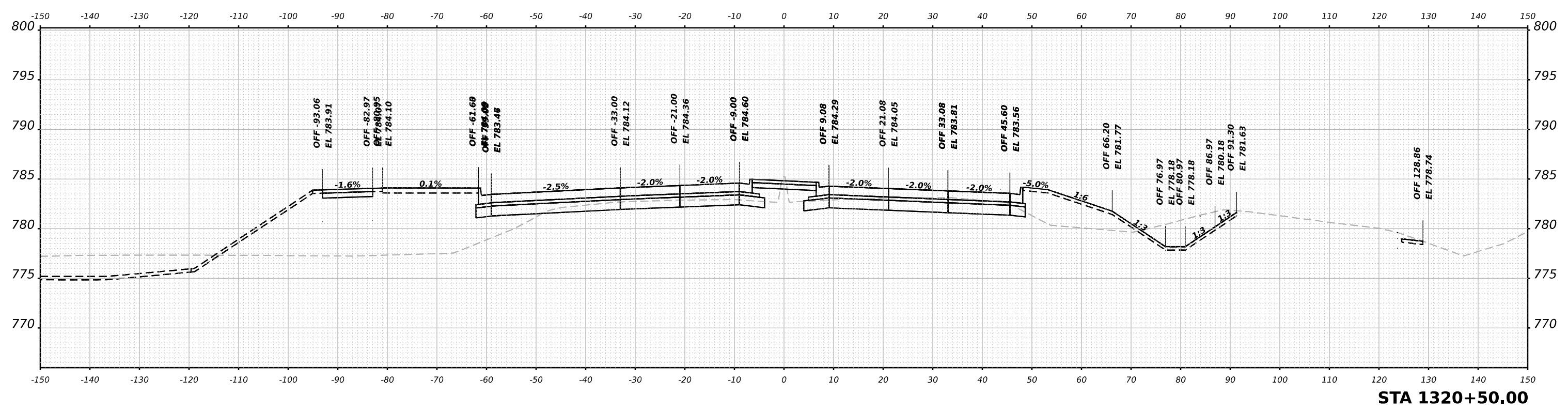


Alfred Benesch & Company
 35 W Wacker Drive, Suite 3300
 Chicago, Illinois 60601
 312-265-0450 Job No. 10600.00

DATE	
BY	
SURVEYED	
PLOTTED	
TEMPLATE	
NOTE BOOK	
AREAS CHECKED	
NO.	

DATE	
BY	
SURVEYED	
PLOTTED	
TEMPLATE	
NOTE BOOK	
AREAS CHECKED	
NO.	

MODEL: PLUS2011ar - 2 - 1320-00.00 (Sheet)
FILE NAME: j:\w\benesch.com\benesch\42\Documents\1020910800\00\Eng\Drawn\Drawn\Cross_Section\024R71-Cross_Section-Harrison-US20-Ultimate-RS.dgn



USER NAME = jmajcher	DESIGNED - T.VOGLER	REVISED -
	DRAWN - T.VOGLER	REVISED -
PLOT SCALE = 0.16666633 1/ in.	CHECKED - J.TARDY	REVISED -
PLOT DATE = 10/13/2023	DATE - 10/13/2023	REVISED -

**STATE OF ILLINOIS
DEPARTMENT OF TRANSPORTATION**

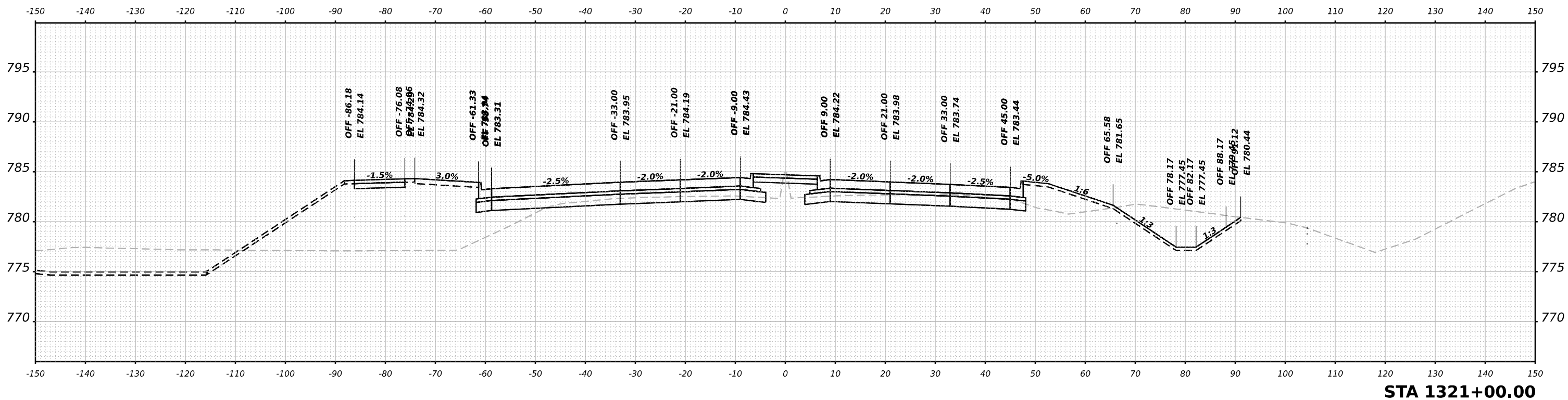
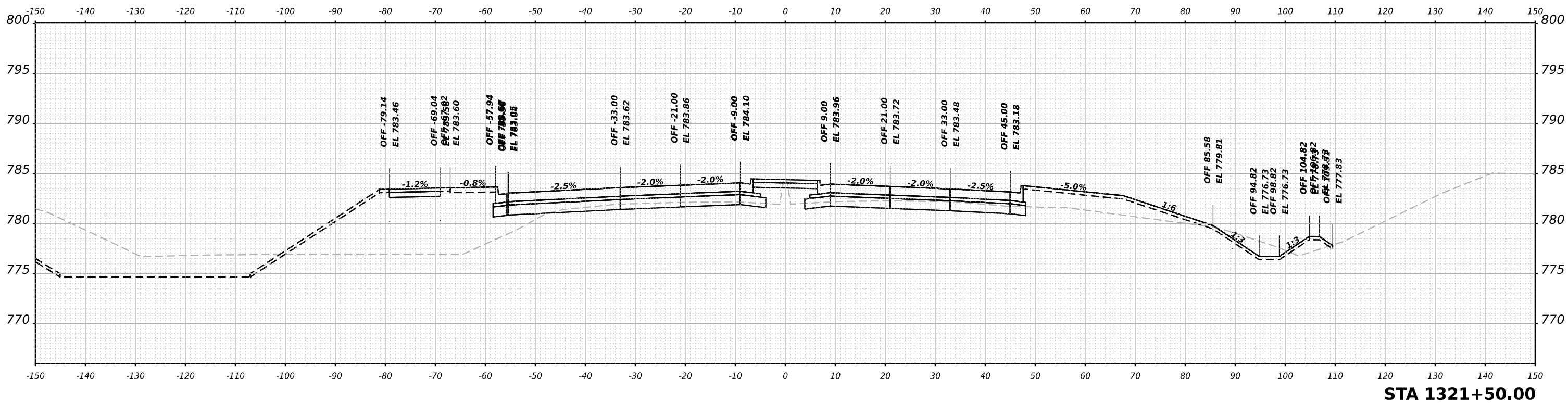
CROSS SECTIONS HARRISON / US-20 - ULTIMATE		
SCALE: N/A	SHEET 45 OF 67 SHEETS	STA. 1320+00.00 TO STA. 1320+50.00

F.A.I./P.RTE.	SECTION	COUNTY	TOTAL SHEETS	SHEET NO.
39	(5)RS & (5&5HB)RC	WINNEBAGO	1279	1074
CONTRACT NO. 64R71				
ILLINOIS		FED. AID PROJECT		

FINAL SURVEY	SURVEYED	BY	DATE
NOTE BOOK	PLOTTED		
NO.	TEMPLATE		
	AREAS		
	AREAS CHECKED		

ORIGINAL SURVEY	SURVEYED	BY	DATE
NOTE BOOK	PLOTTED		
NO.	TEMPLATE		
	AREAS		
	AREAS CHECKED		

MODEL: PLUS2011ar - 2 - 1321+00.00 (Sheet)
 FILE NAME: jw@benesch.com\benesch\42\Documents\1020910800.00\Eng_Docs\Design\Drawings\Cross_Sections\Harrison-US-20-Ultimate\PS5.dgn



USER NAME = jMajcher	DESIGNED - T.VOGLER	REVISED -
	DRAWN - T.VOGLER	REVISED -
PLOT SCALE = 0.16666633 1/16"	CHECKED - J.TARDY	REVISED -
PLOT DATE = 10/13/2023	DATE - 10/13/2023	REVISED -

**STATE OF ILLINOIS
DEPARTMENT OF TRANSPORTATION**

**CROSS SECTIONS
HARRISON / US-20 - ULTIMATE**

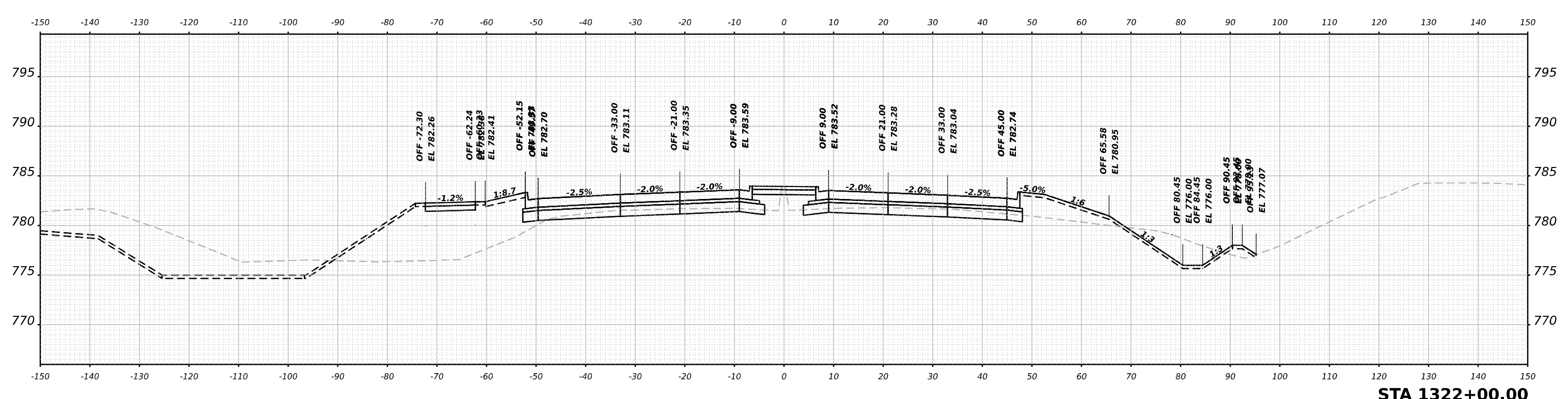
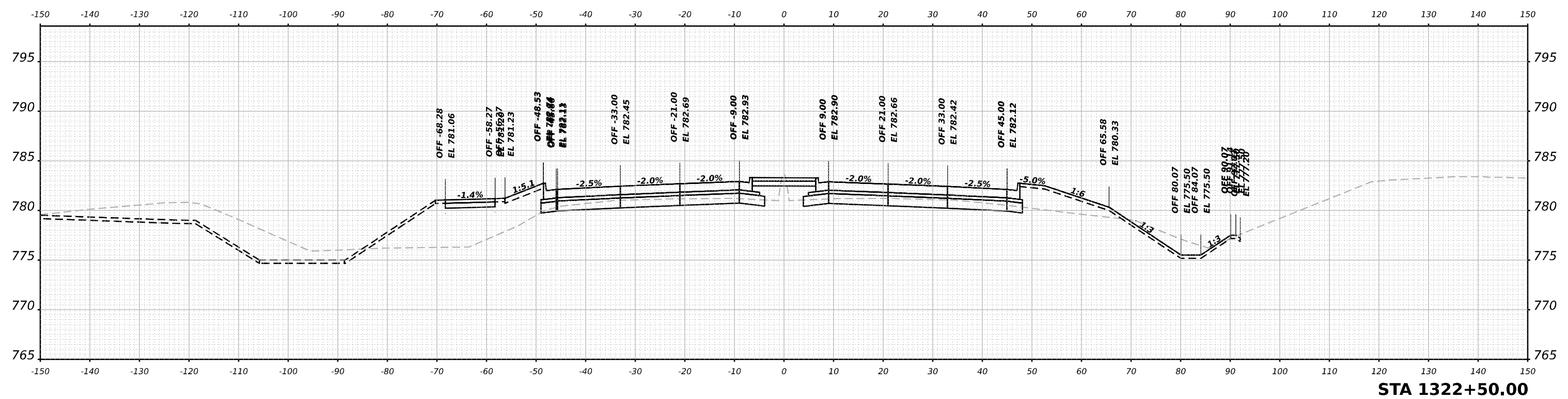
SCALE: N/A SHEET 46 OF 67 SHEETS STA. 1321+00.00 TO STA. 1321+50.00

F.A.I/P R.T.E.	SECTION	COUNTY	TOTAL SHEETS	SHEET NO.
39	(5)RS & (5&5HB)RC	WINNEBAGO	1279	1075
CONTRACT NO. 64R71				
ILLINOIS FED. AID PROJECT				

DATE	
BY	
SURVEYED	
PLOTTED	
TEMPLATE	
AREAS	
AREAS CHECKED	
NO.	
FINAL SURVEY	
NOTE BOOK	
NO.	

DATE	
BY	
SURVEYED	
PLOTTED	
TEMPLATE	
AREAS	
AREAS CHECKED	
NO.	
ORIGINAL SURVEY	
NOTE BOOK	
NO.	

MODEL: PLUS2011ar - 2 - 1322-10.00 (Sheet)
 FILE NAME: p:\w\benesch\new\benesch.com\benesch.com\benesch.com\4\Documents\1020910800.00\Eng\Drawings\02\4471-Cross-Sections-Harrison-US-20-Ultimate-RS.dgn



USER NAME	= jMajcher
DESIGNED	- T.VOGLER
DRAWN	- T.VOGLER
PLLOT SCALE	= 0.16666633 1/ in.
PLLOT DATE	= 10/13/2023

REVISD	-
REVISD	-
REVISD	-
REVISD	-

CHECKED	- J.TARDY
DATE	- 10/13/2023

**STATE OF ILLINOIS
DEPARTMENT OF TRANSPORTATION**

**CROSS SECTIONS
HARRISON / US-20 - ULTIMATE**

SCALE: N/A SHEET 47 OF 67 SHEETS STA. 1322+00.00 TO STA. 1322+50.00

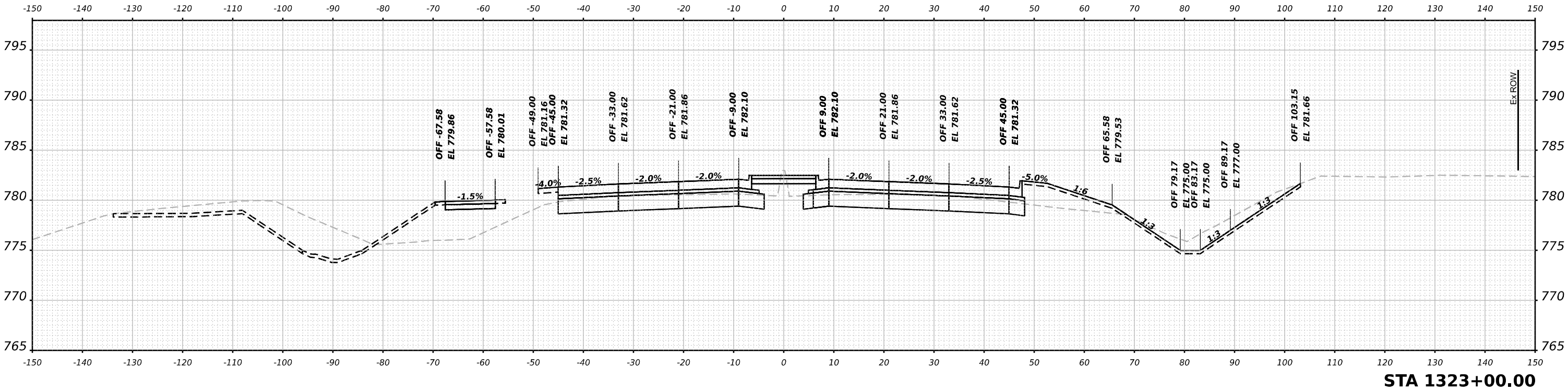
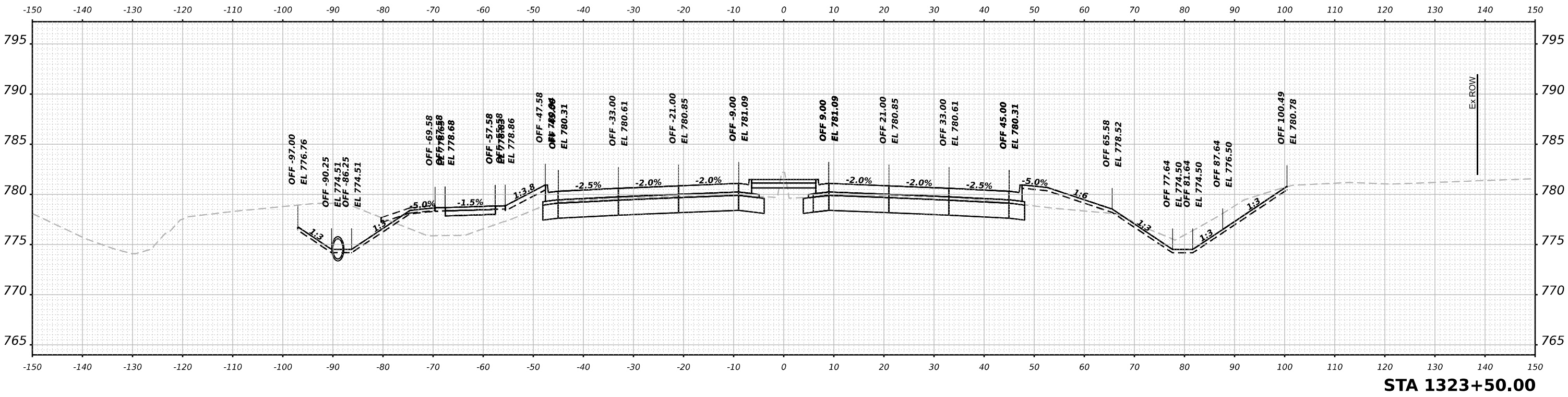
F.A.I/P R.T.E.	SECTION	COUNTY	TOTAL SHEETS	SHEET NO.
39	(5)RS & (5&5HB)RC	WINNEBAGO	1279	1076
CONTRACT NO. 64R71				

ILLINOIS FED. AID PROJECT

DATE	
BY	
SURVEYED	
PLOTTED	
TEMPLATE	
NOTE BOOK	
AREAS CHECKED	
NO.	

DATE	
BY	
SURVEYED	
PLOTTED	
TEMPLATE	
NOTE BOOK	
AREAS CHECKED	
NO.	

MODEL: PLUS2011ar - 2 - 11323+00.00 (Sheet)
 FILE NAME: p:\w\benesch\new\benesch.com\benesch.com\42\Documents\1090910800.00\Eng\Drawings\024471-Cross-Sections\Harrison-US20-Ultimate-RS5.dgn



USER NAME	= jMajcher
DESIGNED	- T.VOGLER
DRAWN	- T.VOGLER
PLLOT SCALE	= 0.16666633 1/ in.
PLLOT DATE	= 10/13/2023

CHECKED	- J.TARDY
DATE	- 10/13/2023

REVISED	-
REVISED	-
REVISED	-
REVISED	-

**STATE OF ILLINOIS
DEPARTMENT OF TRANSPORTATION**

**CROSS SECTIONS
HARRISON / US-20 - ULTIMATE**

SCALE: N/A SHEET 48 OF 67 SHEETS STA. 1323+00.00 TO STA. 1323+50.00

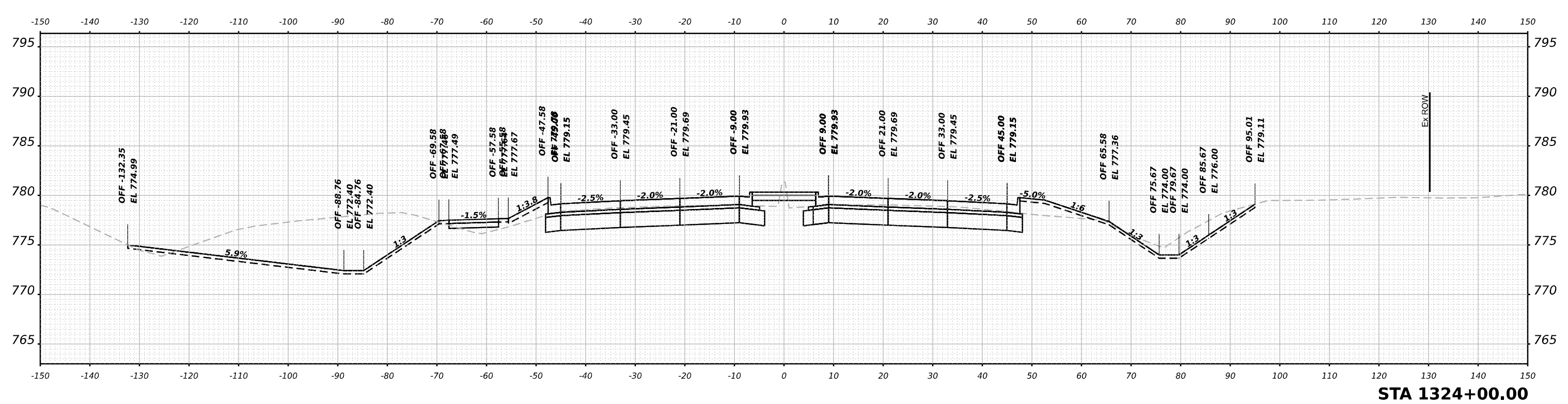
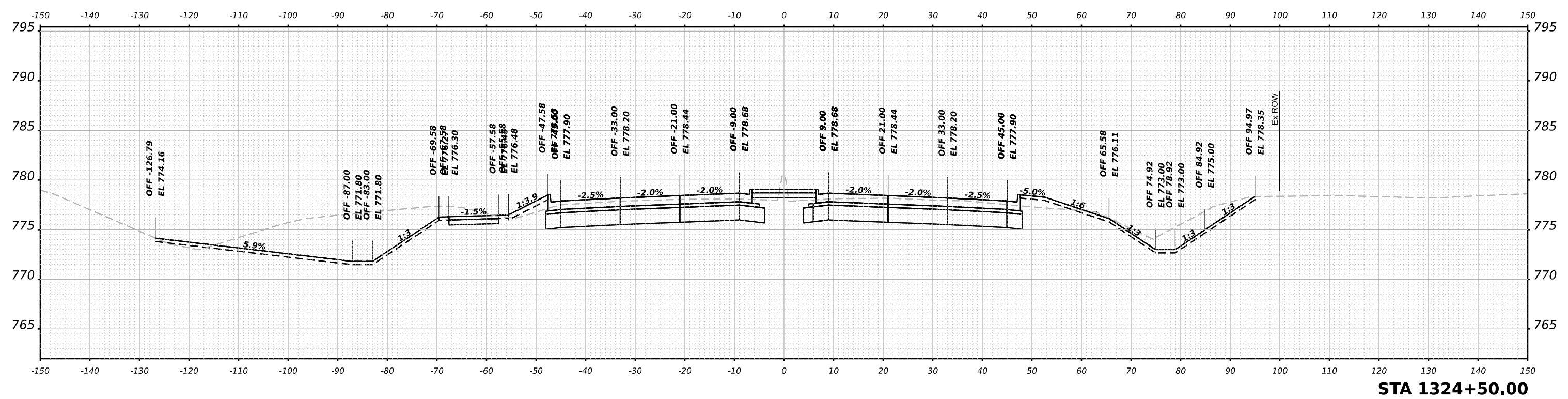
F.A.I./P.R.T.E.	SECTION	COUNTY	TOTAL SHEETS	SHEET NO.
39	(5)RS & (5&5HB)RC	WINNEBAGO	1279	1077
CONTRACT NO. 64R71				

ILLINOIS FED. AID PROJECT

DATE	
BY	
SURVEYED	
PLOTTED	
TEMPLATE	
NOTE BOOK	
AREAS CHECKED	
NO.	

DATE	
BY	
SURVEYED	
PLOTTED	
TEMPLATE	
NOTE BOOK	
AREAS CHECKED	
NO.	

MODEL: PLUS2011r - 2 - 1324+00.00 (Sheet)
 FILE NAME: j:\w\benesch\new\benesch\42\Documents\1090910800\00\Eng\Drawings\02\4471-Cross-Sections\Harrison-US20-Ultimate\RS5.dgn



USER NAME	= j.Majcher
DESIGNED	- T.VOGLER
DRAWN	- T.VOGLER
PLLOT SCALE	= 0.16666633 1/16"
PLLOT DATE	= 10/13/2023

REVISD	-
REVISD	-
REVISD	-
REVISD	-
REVISD	-
DATE	- 10/13/2023

**STATE OF ILLINOIS
DEPARTMENT OF TRANSPORTATION**

**CROSS SECTIONS
HARRISON / US-20 - ULTIMATE**

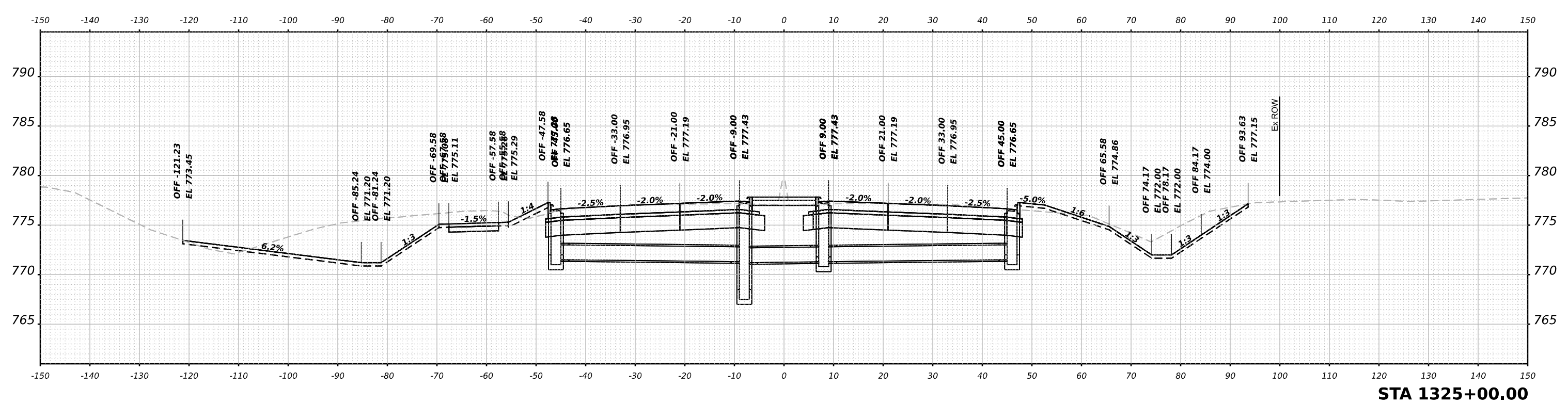
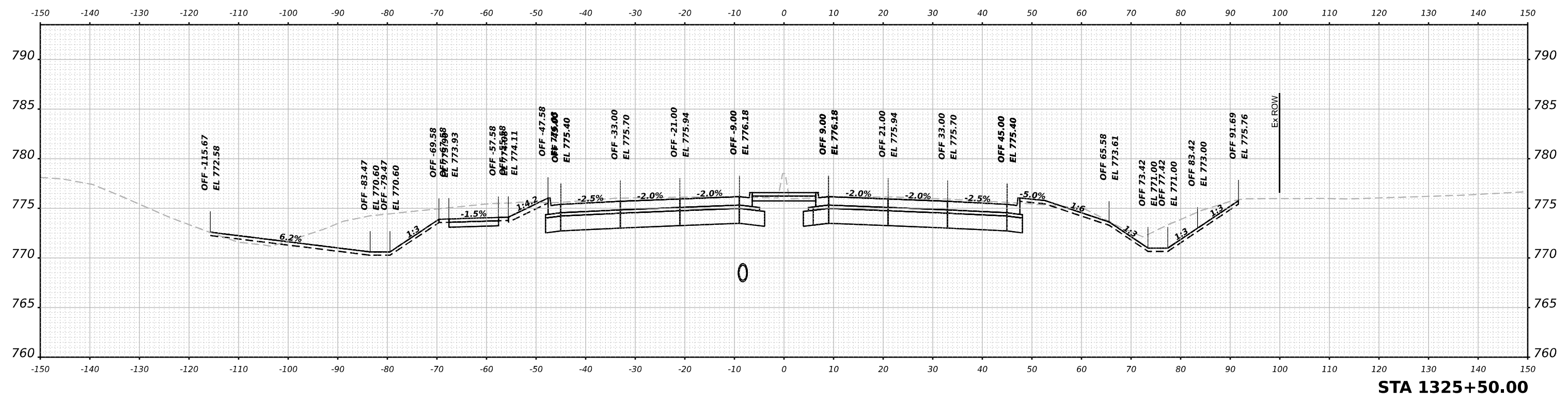
SCALE: N/A SHEET 49 OF 67 SHEETS STA. 1324+00.00 TO STA. 1324+50.00

F.A.I.P. RTE.	SECTION	COUNTY	TOTAL SHEETS	SHEET NO.
39	(5)RS & (5&5HB)RC	WINNEBAGO	1279	1078
CONTRACT NO. 64R71				
ILLINOIS FED. AID PROJECT				

DATE	
BY	
SURVEYED	
PLOTTED	
TEMPLATE	
NOTE BOOK	
AREAS CHECKED	
NO.	

DATE	
BY	
SURVEYED	
PLOTTED	
TEMPLATE	
NOTE BOOK	
AREAS CHECKED	
NO.	

MODEL: PLUS2018r - 2 - 1325+00.00 (Sheet)
 FILE NAME: p:\benesch\new\benesch\42\Documents\1090910800\00\Eng\Drawn\01\Cross_Section\024471-Cross-Section-Harrison-US20-Ultimate-RS.dgn



USER NAME = jMajcher	DESIGNED - T.VOGLER	REVISED -
	DRAWN - T.VOGLER	REVISED -
PLOT SCALE = 0.16666633 1/ in.	CHECKED - J.TARDY	REVISED -
PLOT DATE = 10/13/2023	DATE - 10/13/2023	REVISED -

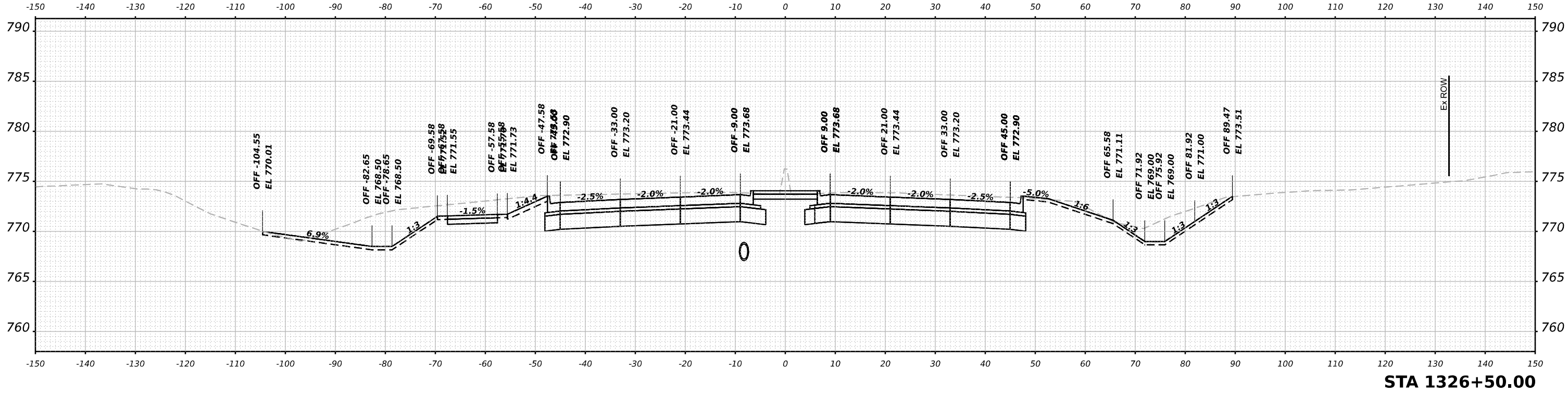
**STATE OF ILLINOIS
DEPARTMENT OF TRANSPORTATION**

**CROSS SECTIONS
HARRISON / US-20 - ULTIMATE**

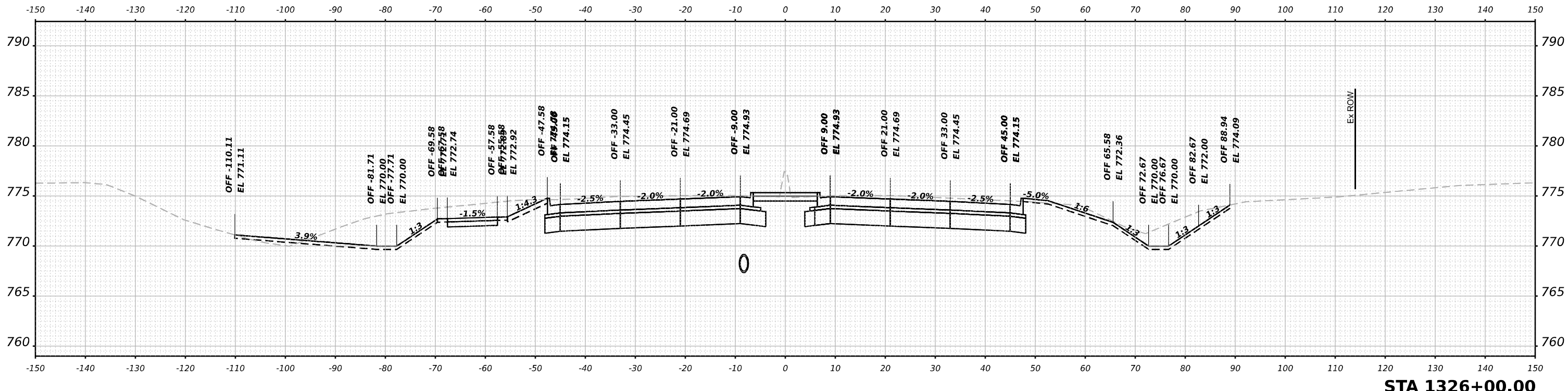
SCALE: N/A SHEET 50 OF 67 SHEETS STA. 1325+00.00 TO STA. 1325+50.00

F.A.I./P.R.T.E.	SECTION	COUNTY	TOTAL SHEETS	SHEET NO.
39	(5)RS & (5&5HB)RC	WINNEBAGO	1279	1079
CONTRACT NO. 64R71				
ILLINOIS		FED. AID PROJECT		

DATE	
BY	
SURVEYED	
PLOTTED	
TEMPLATE	
NOTE BOOK	
AREAS CHECKED	
NO.	



DATE	
BY	
SURVEYED	
PLOTTED	
TEMPLATE	
NOTE BOOK	
AREAS CHECKED	
NO.	



MODEL: PLUS2011ar - 2 - 1326+00.00 (Sheet)
 FILE NAME: p:\w\benesch\new\benesch\42\Documents\1020910800\00\Eng\Drawings\024471-Cross-Sections-Harrison-US-20-Ultimate-RS.dgn

USER NAME	= jMajcher
DESIGNED	- T.VOGLER
DRAWN	- T.VOGLER
PLLOT SCALE	= 0.16666633 1/ in.
PLLOT DATE	= 10/13/2023

REVISD	-
REVISD	-
REVISD	-
REVISD	-

DATE	- 10/13/2023
------	--------------

**STATE OF ILLINOIS
DEPARTMENT OF TRANSPORTATION**

**CROSS SECTIONS
HARRISON / US-20 - ULTIMATE**

SCALE: N/A SHEET 51 OF 67 SHEETS STA. 1326+00.00 TO STA. 1326+50.00

F.A.I.P. RTE.	SECTION	COUNTY	TOTAL SHEETS	SHEET NO.
39	(5)RS & (5&5HB)RC	WINNEBAGO	1279	1080
CONTRACT NO. 64R71				
ILLINOIS FED. AID PROJECT				

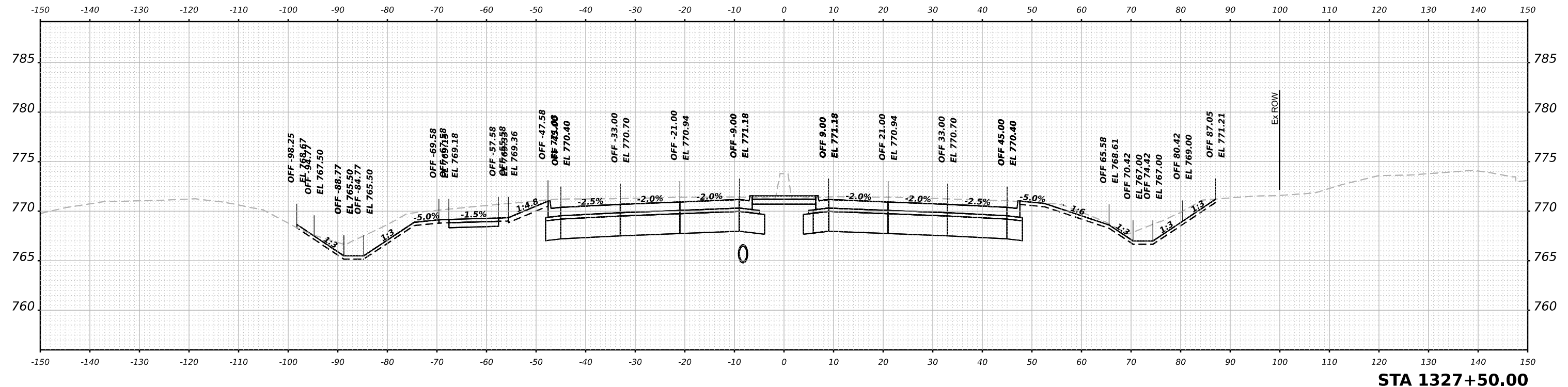


Alfred Benesch & Company
 35 W Wacker Drive, Suite 3300
 Chicago, Illinois 60601
 312-265-0450 Job No. 10660,00

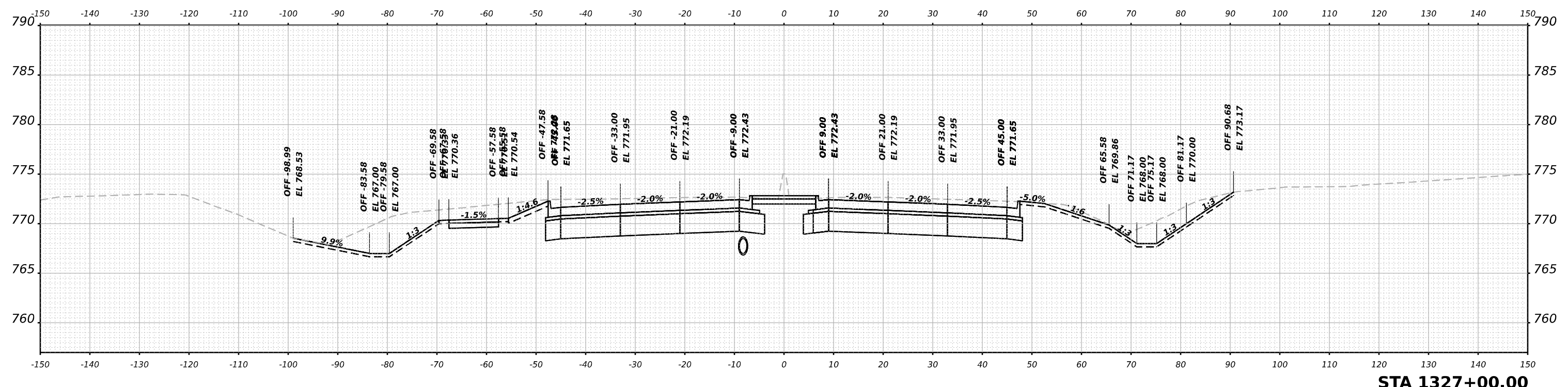
FINAL SURVEY NO.	SURVEYED	DATE
NOTE BOOK	PLOTTED	BY
AREAS CHECKED	TEMPLATE	
	AREAS	
	CHECKED	

ORIGINAL SURVEY NO.	SURVEYED	DATE
NOTE BOOK	PLOTTED	BY
AREAS CHECKED	TEMPLATE	
	AREAS	
	CHECKED	

MODEL: P:\US20\harr - 2 - 1327-00.dwg [Sheet]
 FILE NAME: p:\benesch\new\benesch.com\benesch.com\4\Documents\1020910800\Eng\Drawings\02\4471-Cross-Sections\Harrison-US20-Ultimate-RS5.dgn



STA 1327+50.00



STA 1327+00.00



USER NAME	= jmajcher
DESIGNED	- T.VOGLER
DRAWN	- T.VOGLER
PLOT SCALE	= 0.16666633 1/ in.
PLOT DATE	= 10/13/2023

REVISD	-
REVISD	-
REVISD	-
REVISD	-

CHECKED	- J.TARDY
DATE	- 10/13/2023

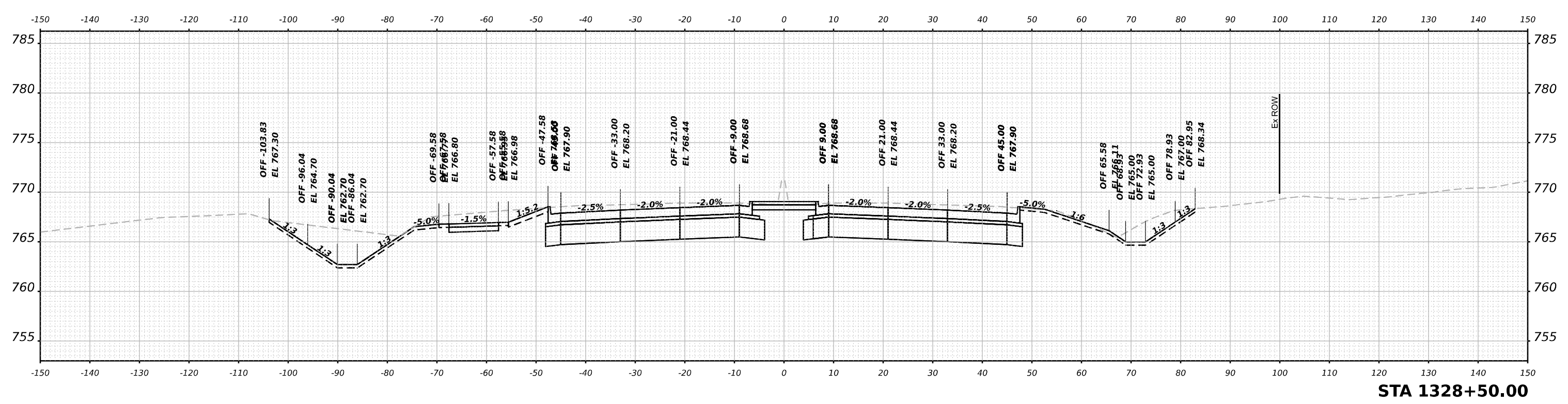
**STATE OF ILLINOIS
DEPARTMENT OF TRANSPORTATION**

**CROSS SECTIONS
HARRISON / US-20 - ULTIMATE**

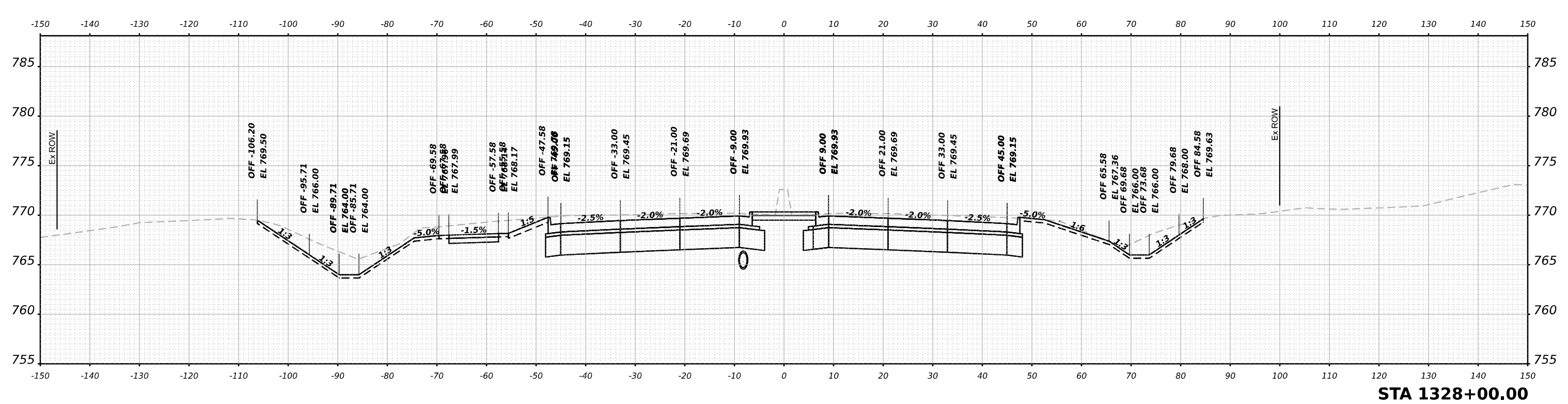
SCALE: N/A SHEET 52 OF 67 SHEETS STA. 1327+00.00 TO STA. 1327+50.00

F.A.I/P R.T.E.	SECTION	COUNTY	TOTAL SHEETS	SHEET NO.
39	(5)RS & (5&5HB)RC	WINNEBAGO	1279	1081
CONTRACT NO. 64R71				
ILLINOIS FED. AID PROJECT				

DATE	
BY	
SURVEYED	
PLOTTED	
TEMPLATE	
NOTE BOOK	
AREAS CHECKED	
NO.	



DATE	
BY	
SURVEYED	
PLOTTED	
TEMPLATE	
NOTE BOOK	
AREAS CHECKED	
NO.	



MODEL: PLUS2011ar - 2 - 1328+00.00 (Sheet)
 FILE NAME: j:\w\benesch\new\benesch\42\Documents\1090910800.00\Eng\Drawings\01\Cross_Sections\02\4471-Cross_Section-Main-Us-20-Ultimate-RS.dgn



USER NAME	= jMajcher
DESIGNED	- T.VOGLER
DRAWN	- T.VOGLER
PLLOT SCALE	= 0.16666633 1/ in.
PLLOT DATE	= 10/13/2023

CHECKED	- J.TARDY
DATE	- 10/13/2023

REVISED	-
REVISED	-
REVISED	-
REVISED	-

**STATE OF ILLINOIS
DEPARTMENT OF TRANSPORTATION**

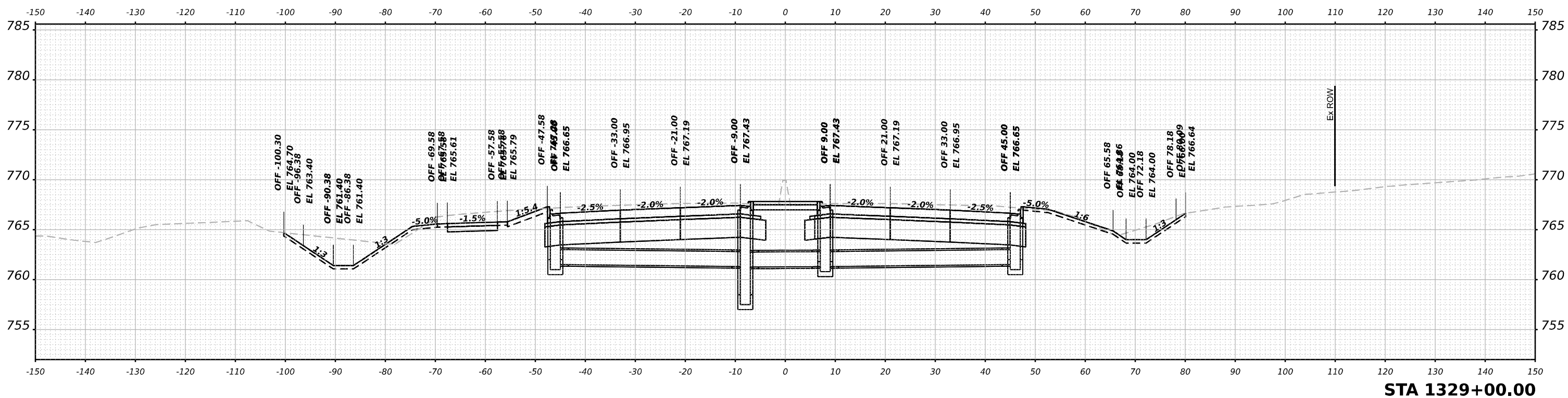
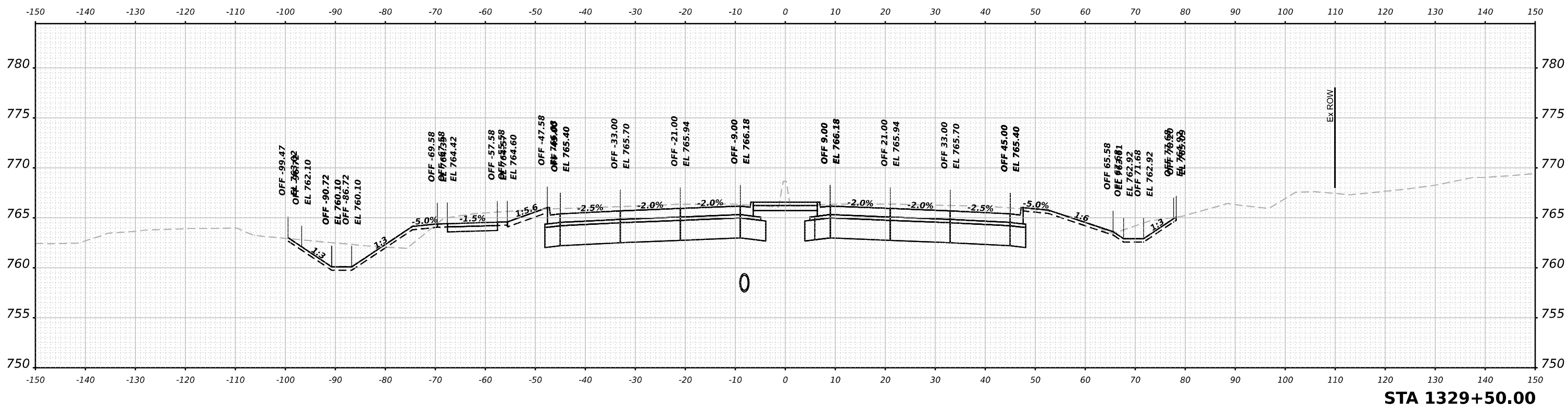
CROSS SECTIONS HARRISON / US-20 - ULTIMATE	
SCALE: N/A	SHEET 53 OF 67 SHEETS
STA. 1328+00.00 TO STA. 1328+50.00	

F.A.I./P.RTE.	SECTION	COUNTY	TOTAL SHEETS	SHEET NO.
39	(5)RS & (5&5HB)RC	WINNEBAGO	1279	1082
CONTRACT NO. 64R71				
ILLINOIS FED. AID PROJECT				

DATE	
BY	
SURVEYED	
PLOTTED	
TEMPLATE	
NOTE BOOK	
AREAS CHECKED	
NO.	

DATE	
BY	
SURVEYED	
PLOTTED	
TEMPLATE	
NOTE BOOK	
AREAS CHECKED	
NO.	

MODEL: PLUS201tar - 2 - 1329 - 00.00 (Sheet)
 FILE NAME: p:\wbenesch\new\benesch\42\Documents\10909.10800.00\Eng_Docs\Design\DC\Cross_Section\0244R71-Cross-Section-Harrison-US20-Ultimate-RS.dgn



Alfred Benesch & Company
 35 W Wacker Drive, Suite 3300
 Chicago, Illinois 60601
 312-265-0450 Job No. 10660.00

USER NAME	= jmajcher
DESIGNED	- T.VOGLER
DRAWN	- T.VOGLER
PLLOT SCALE	= 0.16666633 1/ in.
PLLOT DATE	= 10/13/2023

REVISD	-
REVISD	-
REVISD	-
REVISD	-

**STATE OF ILLINOIS
 DEPARTMENT OF TRANSPORTATION**

**CROSS SECTIONS
 HARRISON / US-20 - ULTIMATE**

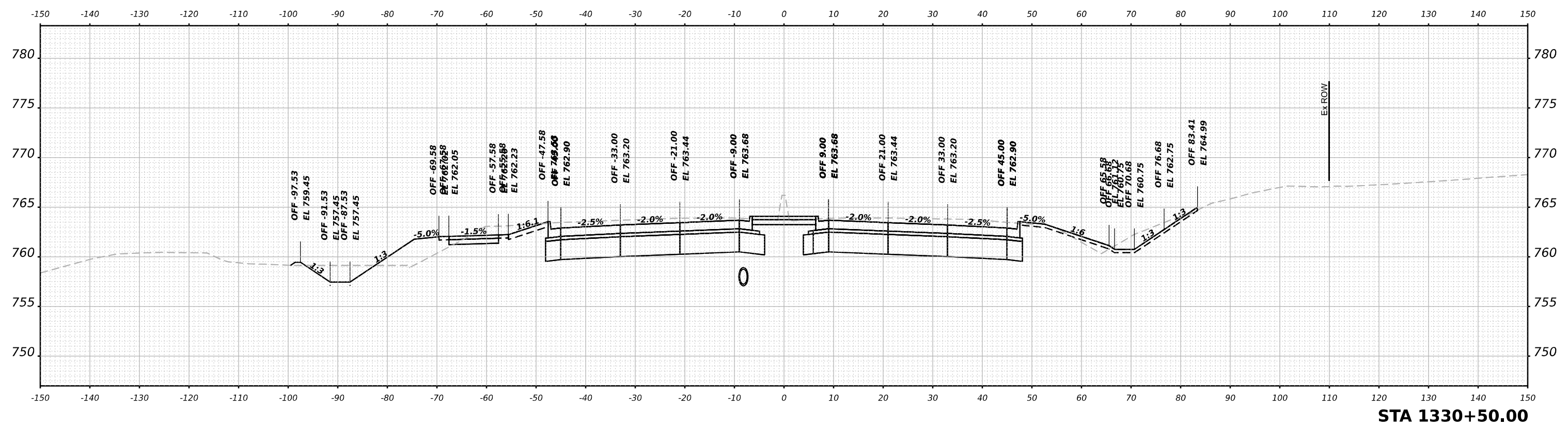
SCALE: N/A SHEET 54 OF 67 SHEETS STA. 1329+00.00 TO STA. 1329+50.00

F.A.I./P.R.T.E.	SECTION	COUNTY	TOTAL SHEETS	SHEET NO.
39	(5)RS & (5&5HB)RC	WINNEBAGO	1279	1083
CONTRACT NO. 64R71				
ILLINOIS FED. AID PROJECT				

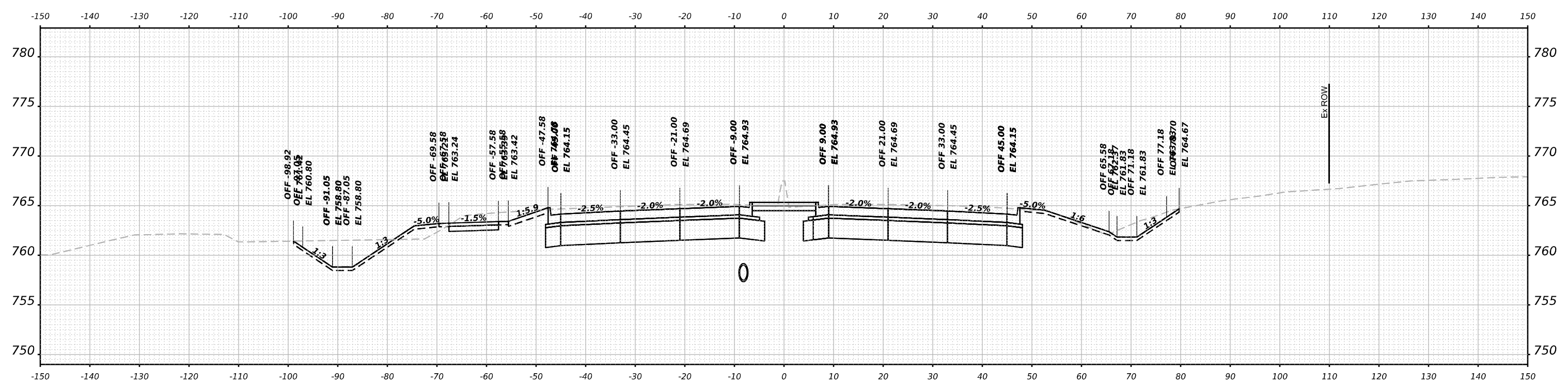
FINAL SURVEY	SURVEYED	BY	DATE
NOTE BOOK	PLOTTED		
NO.	TEMPLATE		
	AREAS		
	CHECKED		

ORIGINAL SURVEY	SURVEYED	BY	DATE
NOTE BOOK	PLOTTED		
NO.	TEMPLATE		
	AREAS		
	CHECKED		

MODEL: PLUS2011ar - 2 - 11330 - 00.00 (Sheet)
 FILE NAME: p:\w\benesch\new\benesch\42\Documents\10209\10800.00\Eng\Drawings\02\4471-Cross-Sections\Harrison-US20-Ultimate\RS5.dgn



STA 1330+50.00



STA 1330+00.00



USER NAME	= jMajcher
DESIGNED	- T.VOGLER
DRAWN	- T.VOGLER
PLotted SCALE	= 0.16666633 1/ in.
PLotted DATE	= 10/13/2023

CHECKED	- J.TARDY
DATE	- 10/13/2023

REVISED	-
REVISED	-
REVISED	-
REVISED	-

STATE OF ILLINOIS
 DEPARTMENT OF TRANSPORTATION

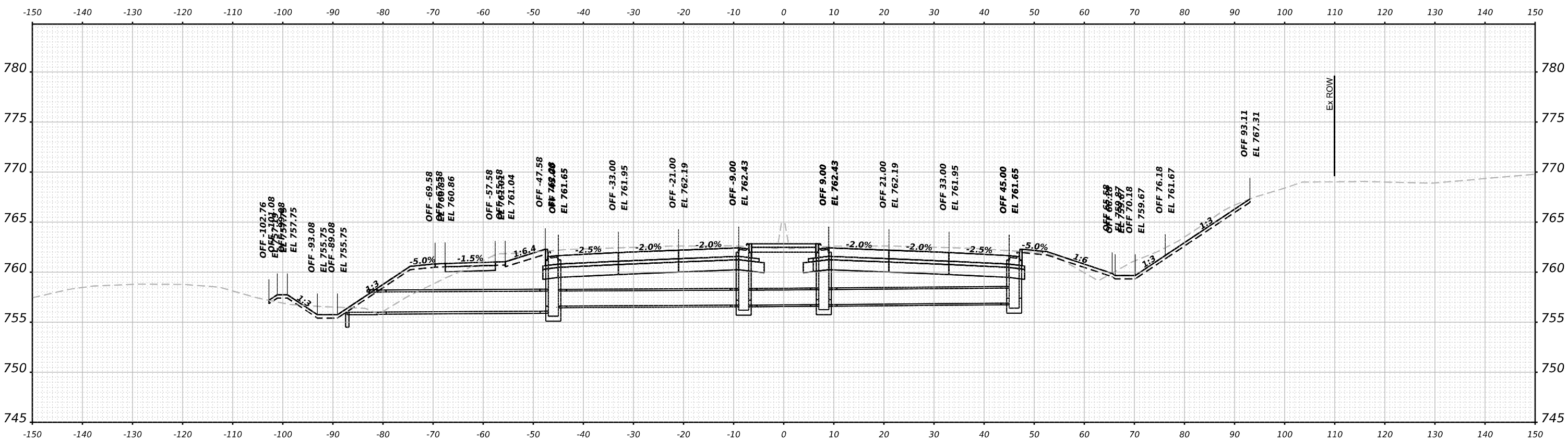
CROSS SECTIONS	
HARRISON / US-20 - ULTIMATE	
SCALE: N/A	SHEET 55 OF 67 SHEETS
STA. 1330+00.00 TO STA. 1330+50.00	

F.A.I./P.R.T.E.	SECTION	COUNTY	TOTAL SHEETS	SHEET NO.
39	(5)RS & (5&5HB)RC	WINNEBAGO	1279	1084
CONTRACT NO. 64R71				
ILLINOIS FED. AID PROJECT				

FINAL SURVEY NO.	SURVEYED AREAS CHECKED	BY	DATE

ORIGINAL SURVEY NO.	PLOTTED AREAS CHECKED	BY	DATE

MODEL: PLUS201har - 2 - 11331 - 00.00 (Sheet)
 FILE NAME: p:\w\benesch\new\benby.com\benesch\4\Documents\1080910800.00\Eng\Drawn\Drawn\Cross_Section\0264R71-Cross_Section-Harrison-US20-Ultimate-RS5.dgn



STA 1331+00.00



USER NAME = jMajcher	DESIGNED - T.VOGLER	REVISED -
PLOT SCALE = 0.16666633 1/ in.	DRAWN - T.VOGLER	REVISED -
PLOT DATE = 10/13/2023	CHECKED - J.TARDY	REVISED -
	DATE - 10/13/2023	REVISED -

**STATE OF ILLINOIS
DEPARTMENT OF TRANSPORTATION**

**CROSS SECTIONS
HARRISON / US-20 - ULTIMATE**

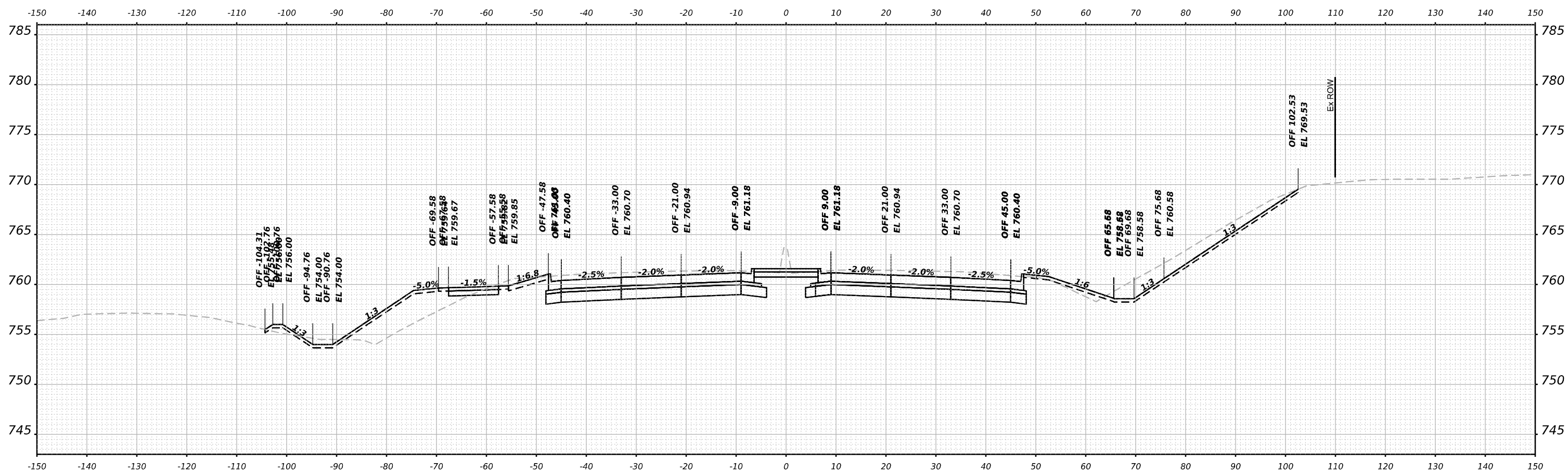
SCALE: N/A SHEET 56 OF 67 SHEETS STA. 1331+00.00 TO STA. 1331+00.00

F.A.I./P.R.T.E.	SECTION	COUNTY	TOTAL SHEETS	SHEET NO.
39	(5)RS & (5&5HB)RC	WINNEBAGO	1279	1085
CONTRACT NO. 64R71				
ILLINOIS FED. AID PROJECT				

FINAL SURVEY NO.	SURVEYED	BY	DATE
NOTE BOOK	PLOTTED		
AREAS CHECKED	TEMPLATE		
	AREAS		
	CHECKED		

ORIGINAL SURVEY NO.	SURVEYED	BY	DATE
NOTE BOOK	PLOTTED		
AREAS CHECKED	TEMPLATE		
	AREAS		
	CHECKED		

MODEL: P:\US20\harr - 2 - 1331 - 150.00 (Sheet)
 FILE NAME: p:\benesch\new\benesch.com\benesch\harr - 2 - 1331 - 150.00\Eng\Drawings\024R71\Cross Sections\Harrison\US20\Ultimate\RS5.dgn



STA 1331+50.00



USER NAME = jMajcher	DESIGNED - T.VOGLER	REVISED -
	DRAWN - T.VOGLER	REVISED -
PLOT SCALE = 0.16666633 1/ in.	CHECKED - J.TARDY	REVISED -
PLOT DATE = 10/13/2023	DATE - 10/13/2023	REVISED -

**STATE OF ILLINOIS
DEPARTMENT OF TRANSPORTATION**

**CROSS SECTIONS
HARRISON / US-20 - ULTIMATE**

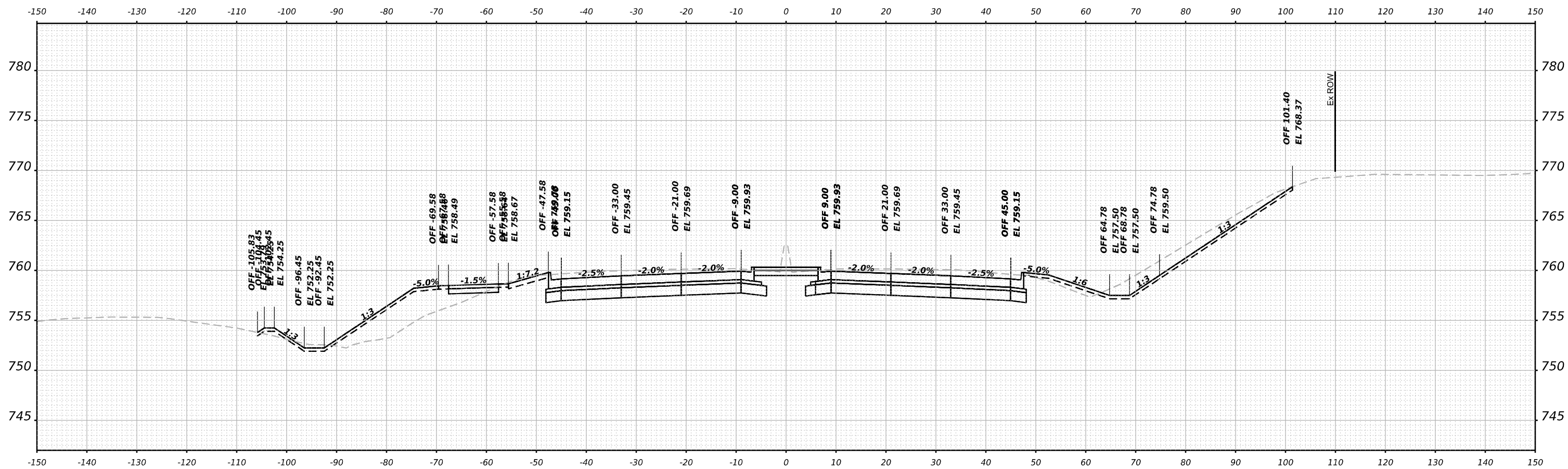
F.A.I.P. RTE.	SECTION	COUNTY	TOTAL SHEETS	SHEET NO.
39	(5)RS & (5&5HB)RC	WINNEBAGO	1279	1086
CONTRACT NO. 64R71				
ILLINOIS FED. AID PROJECT				

SCALE: N/A SHEET 57 OF 67 SHEETS STA. 1331+50.00 TO STA. 1331+50.00

FINAL SURVEY NO.	SURVEYED PLOTTED AREAS CHECKED	BY	DATE

ORIGINAL SURVEY NO.	SURVEYED PLOTTED AREAS CHECKED	BY	DATE

MODEL: PLUS201tar - 2 - 1332-00.00 (Sheet)
 FILE NAME: p:\w\benesch\new\benesch\4\Documents\10209108000\Eng\Drawings\108000\Cross_Sections\024R71-Cross_Sections-Harrison-US20-Ultimate-RSE.dgn



STA 1332+00.00



USER NAME = jMajcher	DESIGNED - T.VOGLER	REVISED -
	DRAWN - T.VOGLER	REVISED -
PLOT SCALE = 0.16666633 1/ in.	CHECKED - J.TARDY	REVISED -
PLOT DATE = 10/13/2023	DATE - 10/13/2023	REVISED -

**STATE OF ILLINOIS
 DEPARTMENT OF TRANSPORTATION**

**CROSS SECTIONS
 HARRISON / US-20 - ULTIMATE**

F.A.I/P R.T.E.	SECTION	COUNTY	TOTAL SHEETS	SHEET NO.
39	(5)RS & (5&5HB)RC	WINNEBAGO	1279	1087
CONTRACT NO. 64R71				

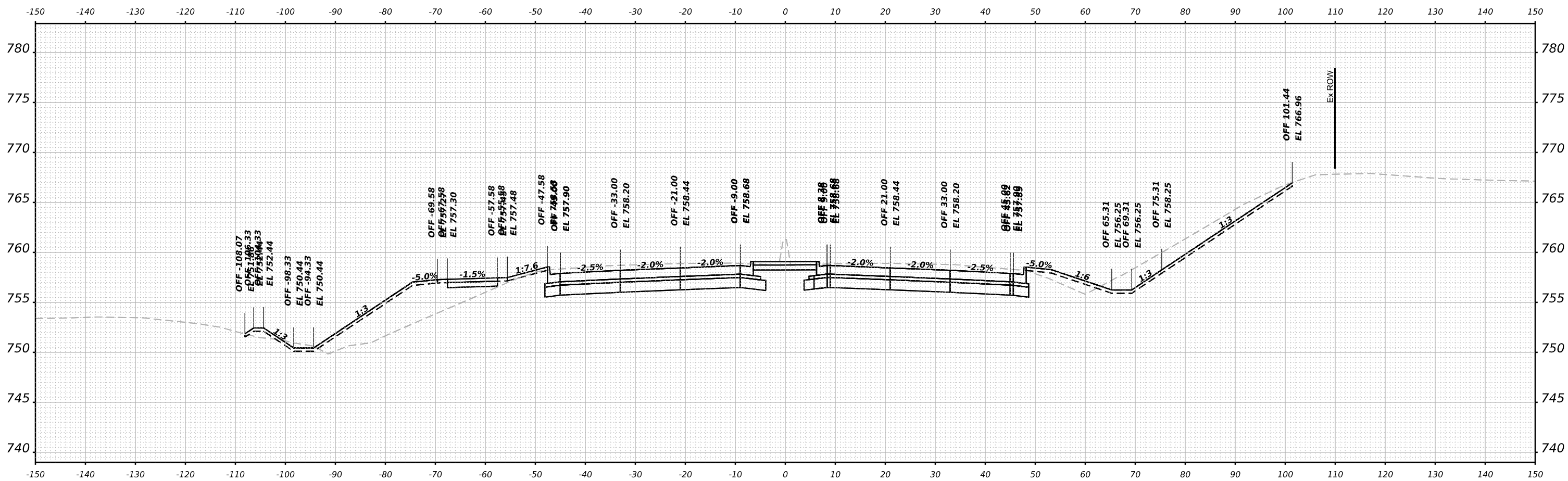
SCALE: N/A SHEET 58 OF 67 SHEETS STA. 1332+00.00 TO STA. 1332+00.00

ILLINOIS FED. AID PROJECT

FINAL SURVEY NO.	SURVEYED PLOTTED AREAS CHECKED	BY	DATE

ORIGINAL SURVEY NO.	SURVEYED PLOTTED AREAS CHECKED	BY	DATE

MODEL: PLUS201tar - 2 - 1332+50.00 (Sheet)
 FILE NAME: p:\w\benesch\new\benesch.com\benesch\4\Documents\10209108000\Eng_Docs\Design\02\4R71\Cross-Sections\Harrison-US20-Ultimate\RS5.dgn



STA 1332+50.00



USER NAME = jMajcher	DESIGNED - T.VOGLER	REVISED -
PLOT SCALE = 0.16666633 1/ in.	DRAWN - T.VOGLER	REVISED -
PLOT DATE = 10/13/2023	CHECKED - J.TARDY	REVISED -
	DATE - 10/13/2023	REVISED -

DESIGNED - T.VOGLER	REVISED -
DRAWN - T.VOGLER	REVISED -
CHECKED - J.TARDY	REVISED -
DATE - 10/13/2023	REVISED -

**STATE OF ILLINOIS
DEPARTMENT OF TRANSPORTATION**

**CROSS SECTIONS
HARRISON / US-20 - ULTIMATE**

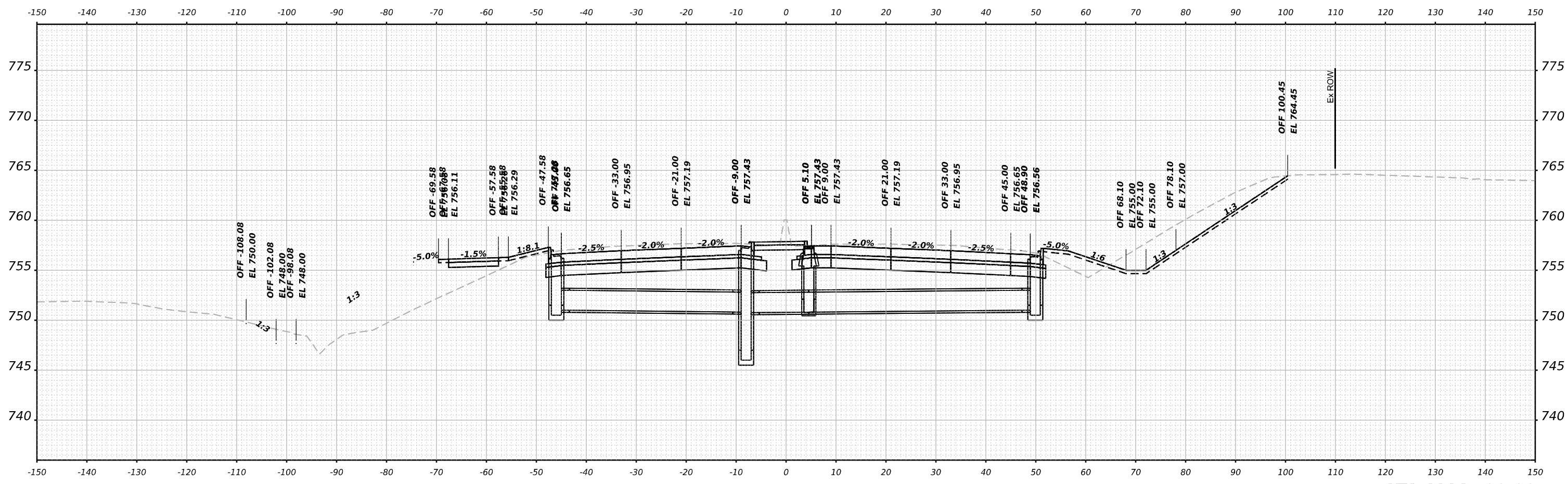
SCALE: N/A SHEET 59 OF 67 SHEETS STA. 1332+50.00 TO STA. 1332+50.00

F.A.I/P R.T.E.	SECTION	COUNTY	TOTAL SHEETS	SHEET NO.
39	(5)RS & (5&5HB)RC	WINNEBAGO	1279	1088
CONTRACT NO. 64R71				
ILLINOIS FED. AID PROJECT				

FINAL SURVEY NO.	SURVEYED PLOTTED AREAS CHECKED	BY	DATE

ORIGINAL SURVEY NO.	SURVEYED PLOTTED AREAS CHECKED	BY	DATE

MODEL: P:\US20\harr - 2 - 1333+00.00 (Sheet)
 FILE NAME: p:\benesch\new\benesch.com\benesch\harr - 2 - 1333+00.00\Eng\Drawings\024R1\Cross-Sections\Harrison-US20-Ultimate-RS5.dgn



STA 1333+00.00



USER NAME = jMajcher	DESIGNED - T.VOGLER	REVISED -
PLOT SCALE = 0.16666633 1/ in.	DRAWN - T.VOGLER	REVISED -
PLOT DATE = 10/13/2023	CHECKED - J.TARDY	REVISED -
	DATE - 10/13/2023	REVISED -

**STATE OF ILLINOIS
DEPARTMENT OF TRANSPORTATION**

**CROSS SECTIONS
HARRISON / US-20 - ULTIMATE**

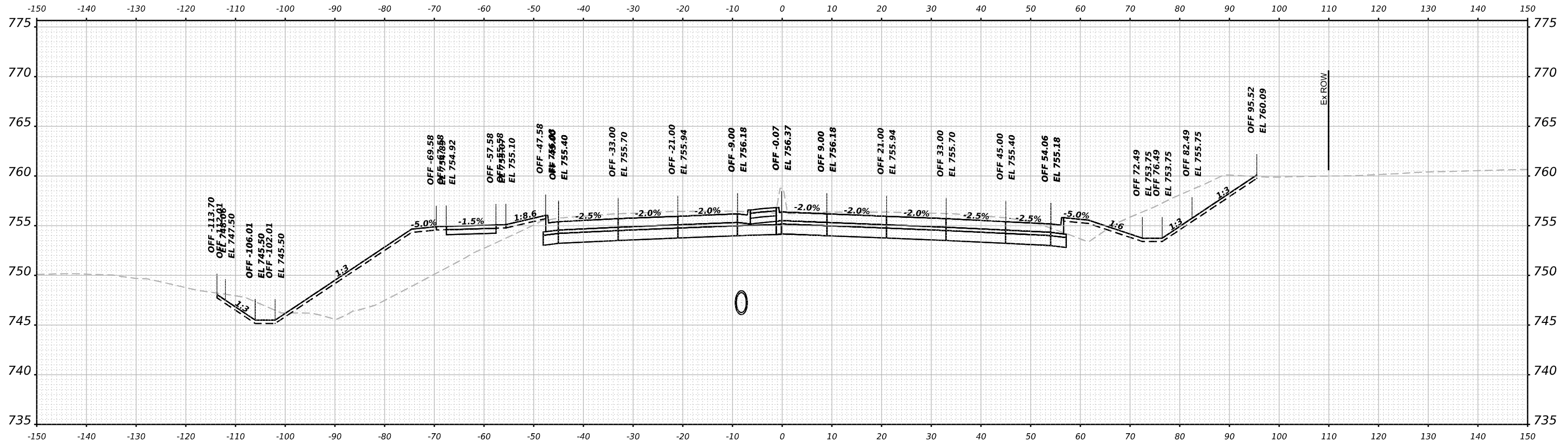
SCALE: N/A SHEET 60 OF 67 SHEETS STA. 1333+00.00 TO STA. 1333+00.00

F.A.I/P R.T.E.	SECTION	COUNTY	TOTAL SHEETS	SHEET NO.
39	(5)RS & (5&5HB)RC	WINNEBAGO	1279	1089
CONTRACT NO. 64R71				
ILLINOIS FED. AID PROJECT				

FINAL SURVEY NO.	SURVEYED PLOTTED AREAS CHECKED	BY	DATE

ORIGINAL SURVEY NO.	SURVEYED PLOTTED AREAS CHECKED	BY	DATE

MODEL: PLUS201har - 2 - 11333+50.00 (Sheet)
 FILE NAME: j:\w\benesch\new\benesch.com\benesch\42\Documents\1020910800.00\Eng\Drawings\02\4R71\Cross-Sections\Harrison-US20-Ultimate-STA 1333+50 to End.dgn



STA 1333+50.00



USER NAME = jMajcher	DESIGNED - T.VOGLER	REVISED -
	DRAWN - T.VOGLER	REVISED -
PLOT SCALE = 0.16666633 1/ in.	CHECKED - J.TARDY	REVISED -
PLOT DATE = 10/27/2023	DATE - 10/13/2023	REVISED -

**STATE OF ILLINOIS
DEPARTMENT OF TRANSPORTATION**

**CROSS SECTIONS
HARRISON / US-20 - ULTIMATE**

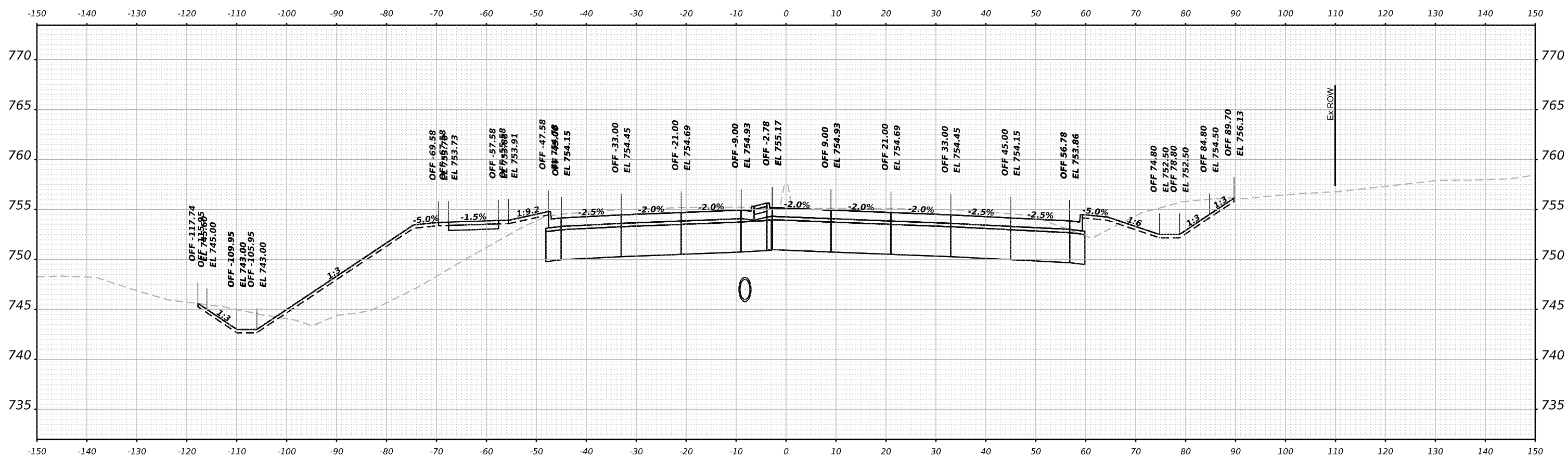
SCALE: N/A SHEET 61 OF 67 SHEETS STA. 1333+50.00 TO STA. 1333+50.00

F.A.I./P.RTE.	SECTION	COUNTY	TOTAL SHEETS	SHEET NO.
39	(5)RS & (5&5HB)RC	WINNEBAGO	1279	1090
CONTRACT NO. 64R71				
		ILLINOIS	FED. AID PROJECT	

FINAL SURVEY	SURVEYED	BY	DATE
NOTE BOOK	PLOTTED		
NO.	TEMPLATE		
	AREAS		
	CHECKED		

ORIGINAL SURVEY	SURVEYED	BY	DATE
NOTE BOOK	PLOTTED		
NO.	TEMPLATE		
	AREAS		
	CHECKED		

MODEL: P:\US20\harr - 2 - 11334+00.00 (Sheet)
 FILE NAME: p:\benesch\new\benesch.com\benesch\harr - 2 - 11334+00.00\Eng\Drawings\Drawings\Cross Sections\Harrison-US20-Ultimate-STA 1334+00 to End.dgn



STA 1334+00.00



USER NAME	= jMajcher
PLOT SCALE	= 0.16666633 1/ in.
PLOT DATE	= 10/27/2023

DESIGNED	- T.VOGLER
DRAWN	- T.VOGLER
CHECKED	- J.TARDY
DATE	- 10/13/2023

REVISED	-
REVISED	-
REVISED	-
REVISED	-

STATE OF ILLINOIS
 DEPARTMENT OF TRANSPORTATION

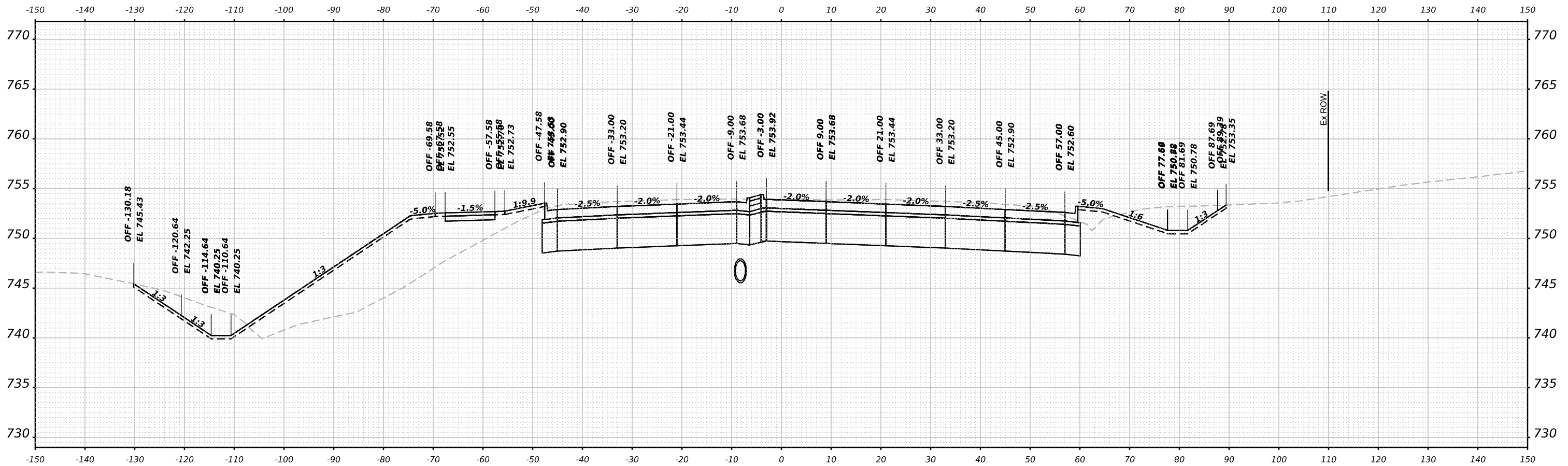
CROSS SECTIONS
 HARRISON / US-20 - ULTIMATE
 SCALE: N/A SHEET 62 OF 67 SHEETS STA. 1334+00.00 TO STA. 1334+00.00

F.A.I/P R.T.E.	SECTION	COUNTY	TOTAL SHEETS	SHEET NO.
39	(5)RS & (5&5HB)RC	WINNEBAGO	1279	1091
CONTRACT NO. 64R71				
ILLINOIS FED. AID PROJECT				

FINAL SURVEY NO.	SURVEYED	DATE
	PLOTTED	
	TEMPLATE	
	AREAS	
	CHECKED	

ORIGINAL SURVEY NO.	SURVEYED	DATE
	PLOTTED	
	TEMPLATE	
	AREAS	
	CHECKED	

MODEL: PLUS2011ar - 2 - 11334+50.00 (Sheet)
 FILE NAME: p:\w\benesch\new\benesch.com\benesch-ar-2\Documents\10209108000\Eng\Draw\Design\2011\Cross-Sections\Harrison-US20-Ultimate\STA 1334+50 to End.dgn



STA 1334+50.00



USER NAME = jMajcher	DESIGNED - T.VOGLER	REVISED -
	DRAWN - T.VOGLER	REVISED -
PLOT SCALE = 0.166666633 1/ in.	CHECKED - J.TARDY	REVISED -
PLOT DATE = 10/27/2023	DATE - 10/13/2023	REVISED -

**STATE OF ILLINOIS
DEPARTMENT OF TRANSPORTATION**

**CROSS SECTIONS
HARRISON / US-20 - ULTIMATE**

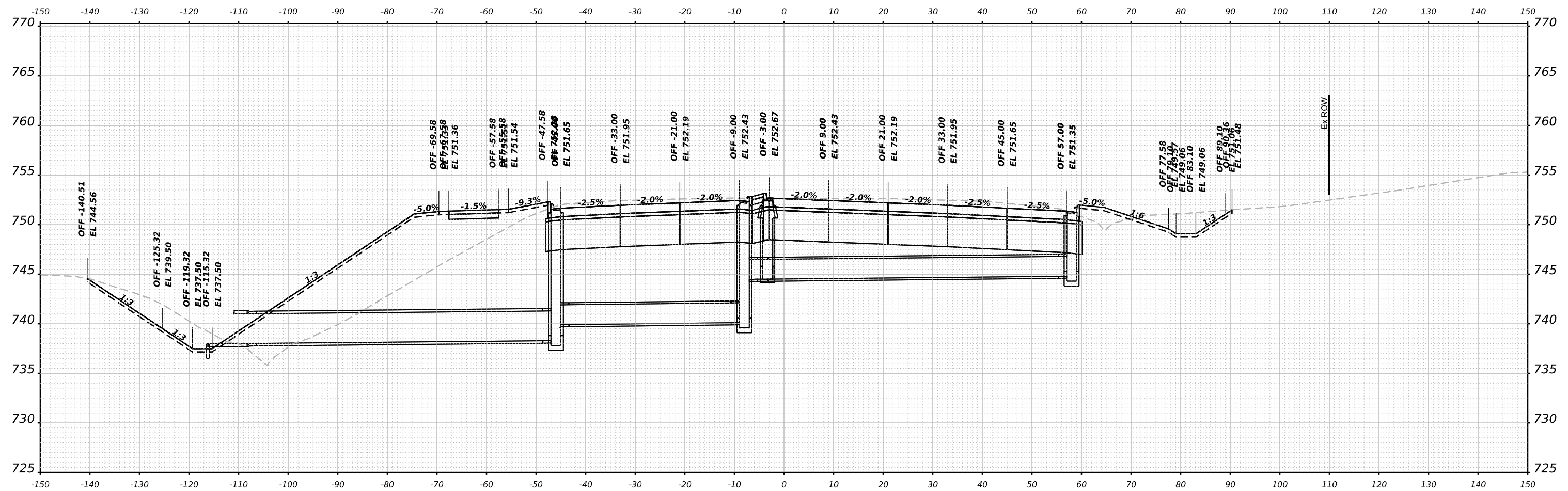
SCALE: N/A SHEET 63 OF 67 SHEETS STA. 1334+50.00 TO STA. 1334+50.00

F.A.I/P R.T.E.	SECTION	COUNTY	TOTAL SHEETS	SHEET NO.
39	(5)RS & (5&5HB)RC	WINNEBAGO	1279	1092
CONTRACT NO. 64R71				
ILLINOIS FED. AID PROJECT				

FINAL SURVEY	SURVEYED	BY	DATE
NOTE BOOK	PLOTTED		
NO.	TEMPLATE		
	AREAS		
	CHECKED		

ORIGINAL SURVEY	SURVEYED	BY	DATE
NOTE BOOK	PLOTTED		
NO.	TEMPLATE		
	AREAS		
	CHECKED		

MODEL: PLUS2011ar - 2 - 11335+00.00 (Sheet)
 FILE NAME: p:\w\benesch\new\benby.com\benesch\m4\Documents\10809.10809.10809.10809\10809.10809.10809.10809\Cross_Section\Harrison-US20-Ultimate-STA 1335-50 to End.dgn



STA 1335+00.00



USER NAME = jMajcher	DESIGNED - T.VOGLER	REVISED -
	DRAWN - T.VOGLER	REVISED -
PLOT SCALE = 0.16666633 1/ in.	CHECKED - J.TARDY	REVISED -
PLOT DATE = 10/27/2023	DATE - 10/13/2023	REVISED -

**STATE OF ILLINOIS
 DEPARTMENT OF TRANSPORTATION**

**CROSS SECTIONS
 HARRISON / US-20 - ULTIMATE**

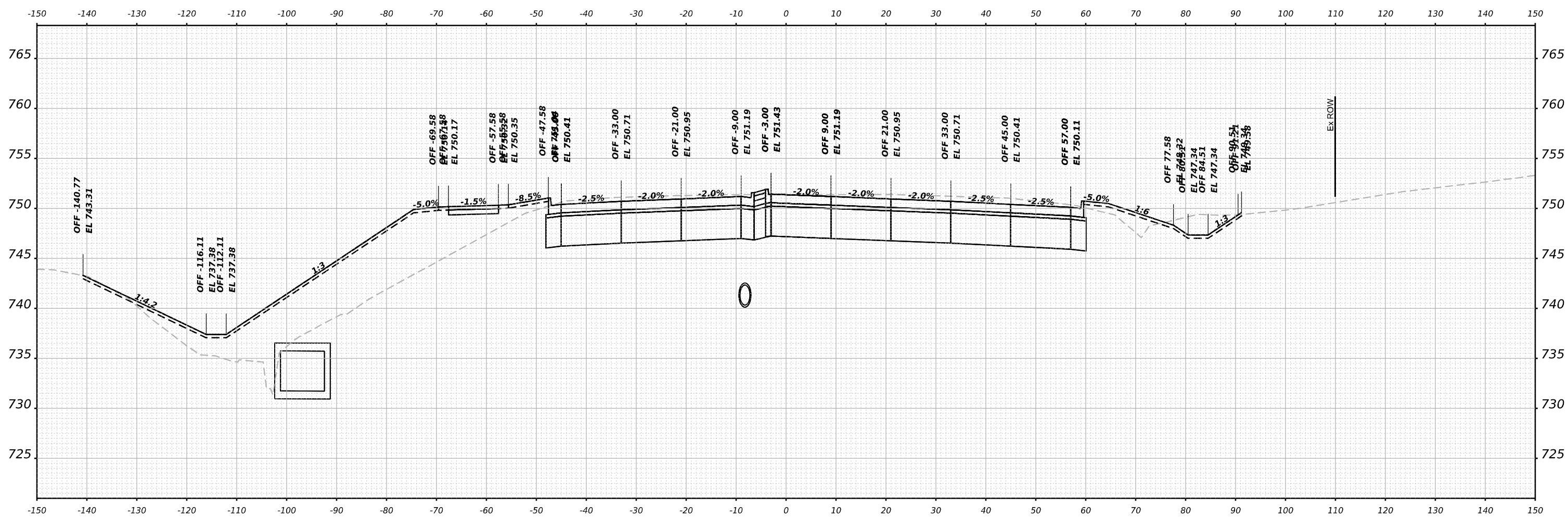
SCALE: N/A SHEET 64 OF 67 SHEETS STA. 1335+00.00 TO STA. 1335+00.00

F.A.I./P.R.T.E.	SECTION	COUNTY	TOTAL SHEETS	SHEET NO.
39	(5)RS & (5&5HB)RC	WINNEBAGO	1279	1093
CONTRACT NO. 64R71				
ILLINOIS FED. AID PROJECT				

FINAL SURVEY	SURVEYED	BY	DATE
NOTE BOOK	PLOTTED		
NO.	AREAS CHECKED		
	AREAS CHECKED		

ORIGINAL SURVEY	SURVEYED	BY	DATE
NOTE BOOK	PLOTTED		
NO.	AREAS CHECKED		
	AREAS CHECKED		

MODEL: Plus201tar - 2 - 1335+50.00 (Sheet)
 FILE NAME: jw@benesch.com\benesch\42\Documents\10209108\00\Eng\Drawn\Drawn\Cross_Section\264R1-Cross_Section-Harrison-US20-Ultimate-STA 135+50 to End.dgn



STA 1335+50.00



USER NAME	= jMajcher
PLOT SCALE	= 0.16666633 1/ in.
PLOT DATE	= 10/27/2023

DESIGNED	- T.VOGLER
DRAWN	- T.VOGLER
CHECKED	- J.TARDY
DATE	- 10/13/2023

REVISED	-
REVISED	-
REVISED	-
REVISED	-

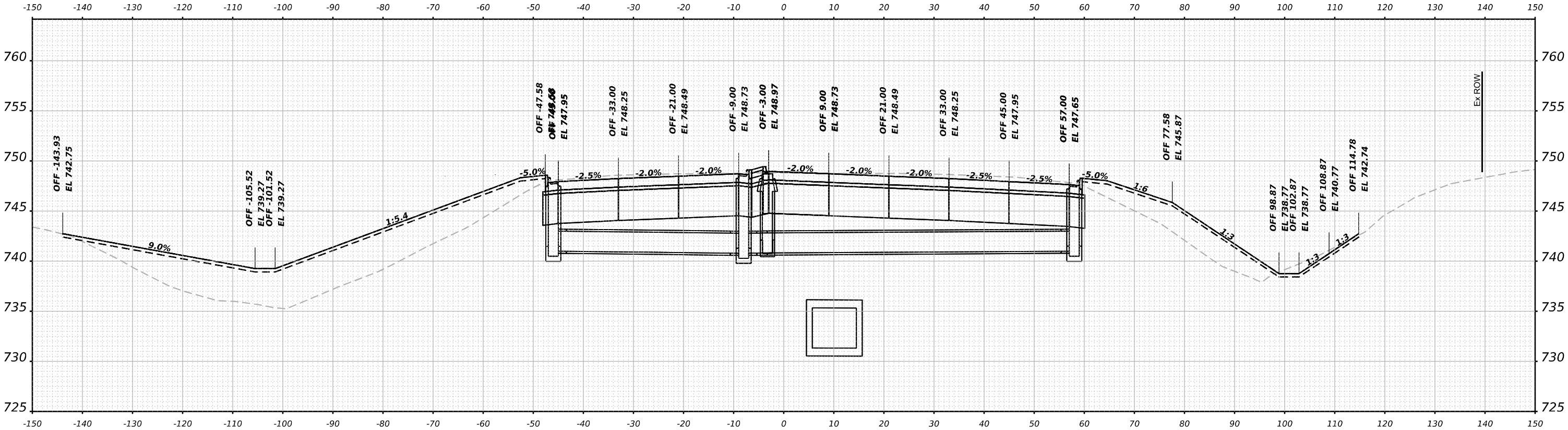
**STATE OF ILLINOIS
DEPARTMENT OF TRANSPORTATION**

**CROSS SECTIONS
HARRISON / US-20 - ULTIMATE**

SCALE: N/A SHEET 65 OF 67 SHEETS STA. 1335+50.00 TO STA. 1335+50.00

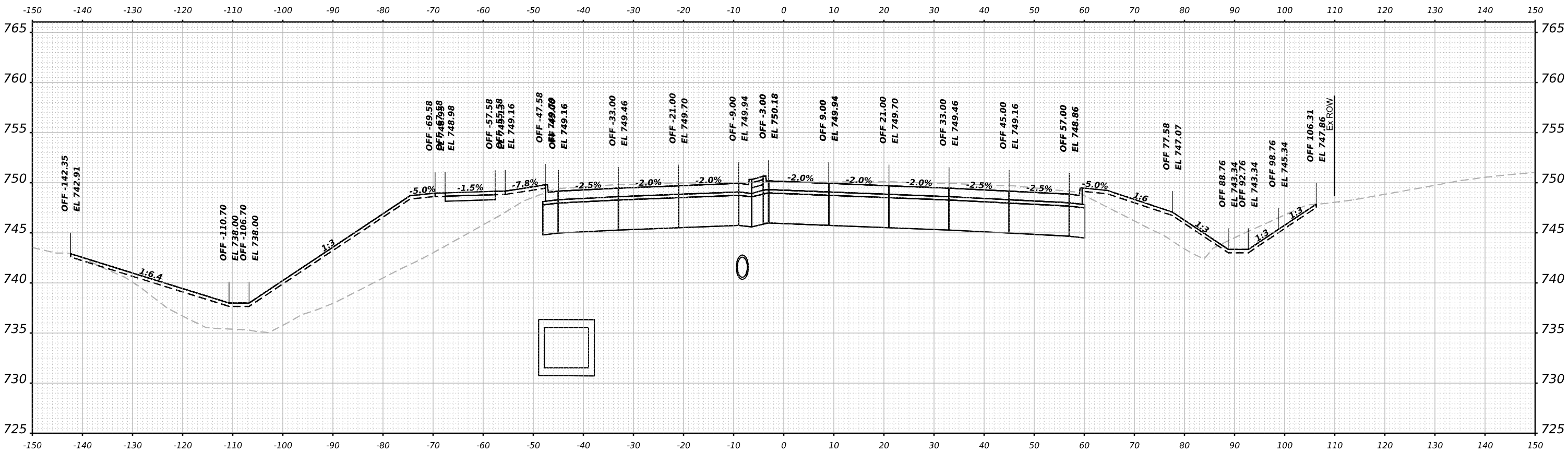
F.A.I/P R.T.E.	SECTION	COUNTY	TOTAL SHEETS	SHEET NO.
39	(5)RS & (5&5HB)RC	WINNEBAGO	1279	1094
CONTRACT NO. 64R71				
ILLINOIS FED. AID PROJECT				

FINAL SURVEY	SURVEYED	BY	DATE
NOTE BOOK	PLOTTED		
NO.	TEMPLATE		
	AREAS CHECKED		
	AREAS CHECKED		



STA 1336+50.00

ORIGINAL SURVEY	SURVEYED	BY	DATE
NOTE BOOK	PLOTTED		
NO.	TEMPLATE		
	AREAS CHECKED		
	AREAS CHECKED		



STA 1336+00.00

MODEL: PLUS2014r - 2 - 1336+00.00 (Sheet)
 FILE NAME: p:\benesch\new\benesch.com\benesch.com\benesch.com\42\Documents\10209108000\Eng\Draw\1336+50\Ultimate\STA 1336+50 to End.dgn

Alfred Benesch & Company
 35 W Wacker Drive, Suite 3300
 Chicago, Illinois 60601
 312-265-0450 Job No. 10660.00

USER NAME	= jMajcher
DESIGNED	- T.VOGLER
DRAWN	- T.VOGLER
PLotted SCALE	= 0.16666633 1/ in.
PLotted DATE	= 10/27/2023

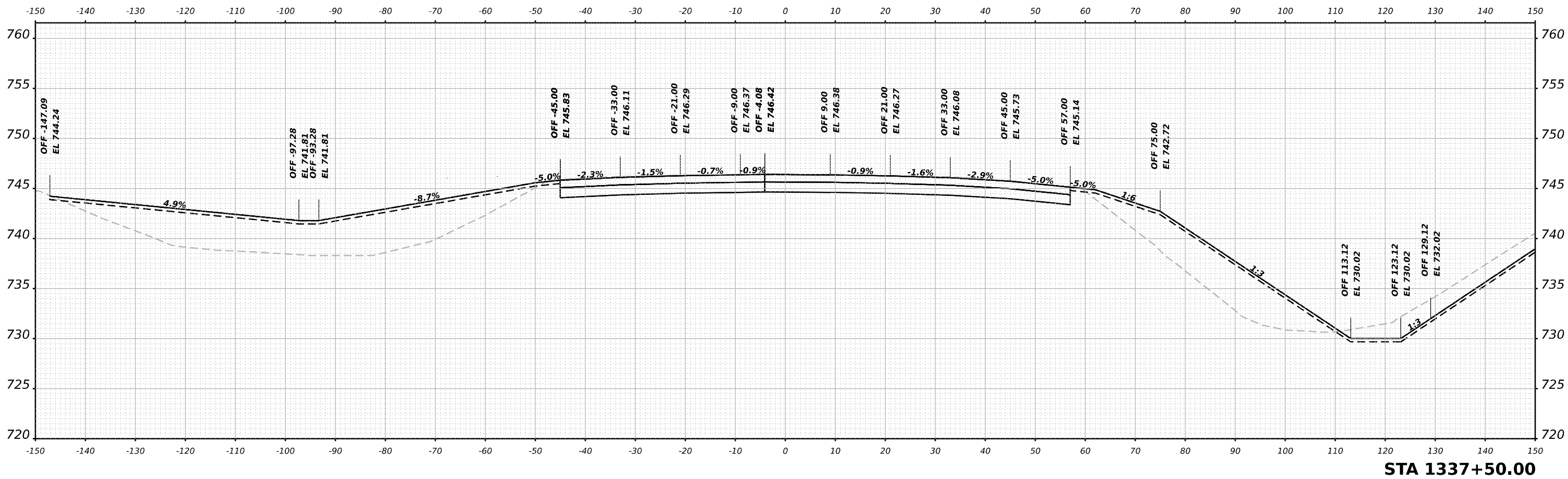
REVISEd	-
REVISEd	-
REVISEd	-
REVISEd	-
REVISEd	-

**STATE OF ILLINOIS
 DEPARTMENT OF TRANSPORTATION**

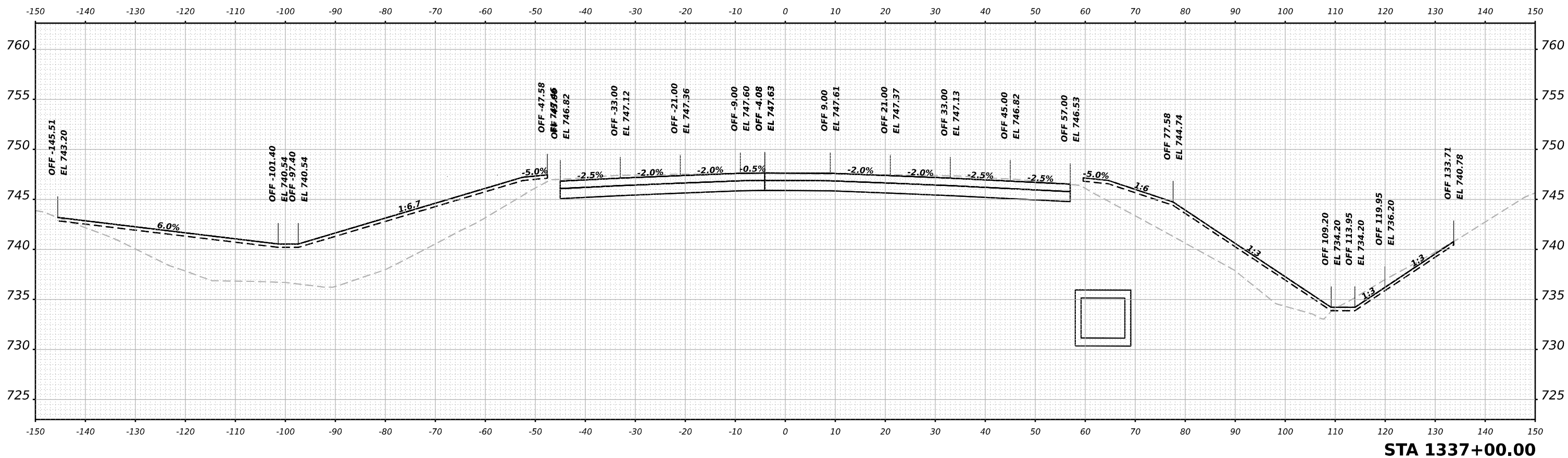
CROSS SECTIONS HARRISON / US-20 - ULTIMATE	
SCALE: N/A	SHEET 66 OF 67 SHEETS
STA. 1336+00.00 TO STA. 1336+50.00	

F.A.I.P R.T.E.	SECTION	COUNTY	TOTAL SHEETS	SHEET NO.
39	(5)RS & (5&5HB)RC	WINNEBAGO	1279	1095
CONTRACT NO. 64R71				
ILLINOIS FED. AID PROJECT				

FINAL SURVEY NO.	SURVEYED	DATE
NOTE BOOK	PLOTTED	BY
AREAS CHECKED	TEMPLATE	
	AREAS	



ORIGINAL SURVEY NO.	SURVEYED	DATE
NOTE BOOK	PLOTTED	BY
AREAS CHECKED	TEMPLATE	
	AREAS	



MODEL: PLUS2011r - 2 - 11337 - 00.00 (Sheet)
 FILE NAME: p:\benesch\new\benesch.com\benesch.com\benesch.com\Documents\10209108000\Eng\Drawings\0244R1-Cross-Sections-Harrison-US-20-Ultimate-RS5.dgn

USER NAME	= jMajcher
DESIGNED	- T.VOGLER
DRAWN	- T.VOGLER
PLOT SCALE	= 0.16666633 1/ in.
PLOT DATE	= 10/13/2023

REVISD	-
REVISD	-
REVISD	-
REVISD	-

DATE	- 10/13/2023
------	--------------

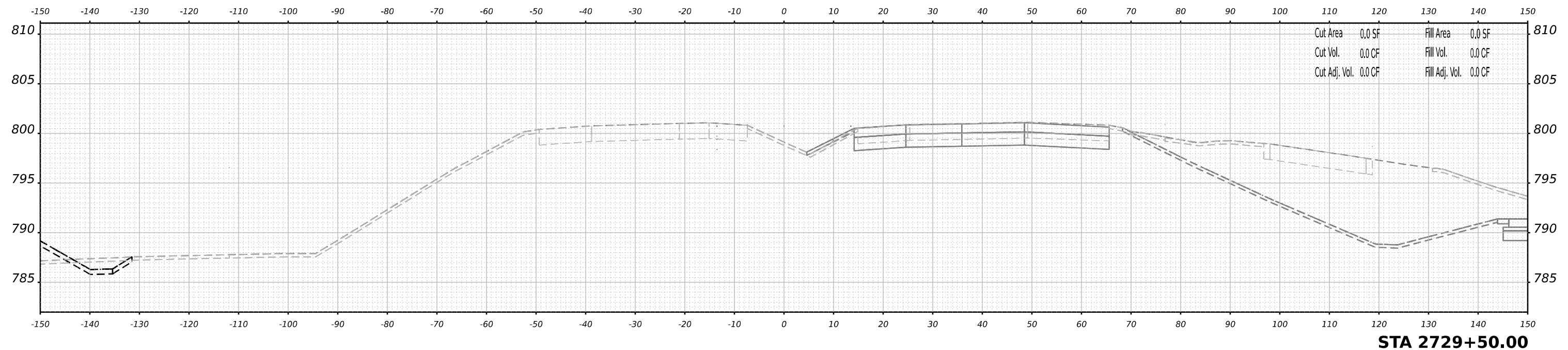
**STATE OF ILLINOIS
DEPARTMENT OF TRANSPORTATION**

**CROSS SECTIONS
HARRISON / US-20 - ULTIMATE**

SCALE: N/A SHEET 67 OF 67 SHEETS STA. 1337+00.00 TO STA. 1337+50.00

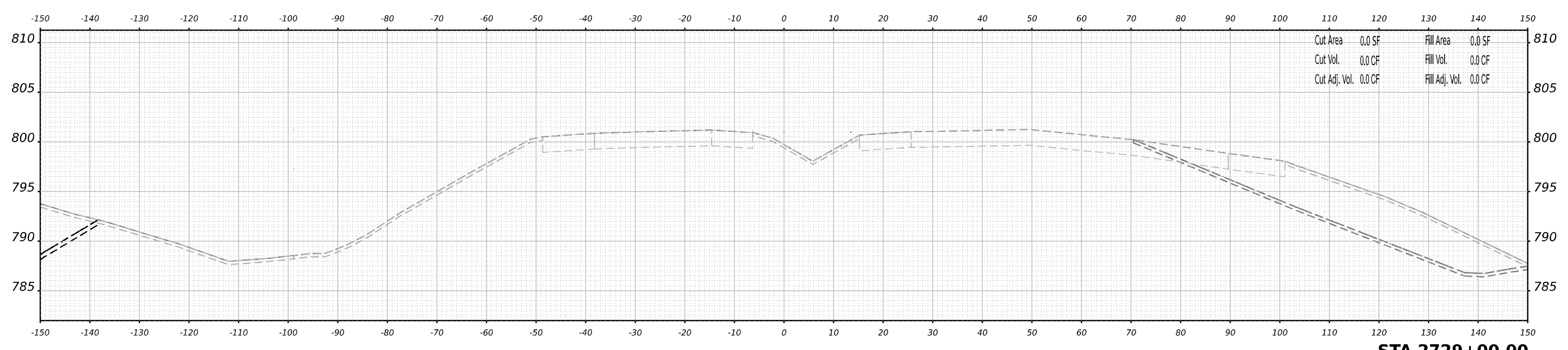
F.A.I/P R.T.E.	39	SECTION	(5)RS & (5&5HB)RC	COUNTY	WINNEBAGO	TOTAL SHEETS	1279	SHEET NO.	1096
						CONTRACT NO.	64R71		
						ILLINOIS	FED. AID PROJECT		

DATE	
BY	
FINAL SURVEY	SURVEYED
NOTE BOOK	PLOTTED
NO.	AREAS CHECKED



STA 2729+50.00

DATE	
BY	
ORIGINAL SURVEY	SURVEYED
NOTE BOOK	PLOTTED
NO.	AREAS CHECKED



STA 2729+00.00

MODEL: P:\1-39 - 2729+00.00 (Sheet)
 FILE NAME: p:\benesch\new\benesch.com\benesch.com\benesch.com\Documents\10209108000\Eng\Draw\2024\1-Cross-Sections\39-50.dgn



USER NAME	= tvogler	DESIGNED	- T.VOGLER	REVISED	-
		DRAWN	- T.VOGLER	REVISED	-
PLOT SCALE	= 0.16666633 1/ in.	CHECKED	- J.TARDY	REVISED	-
PLOT DATE	= 10/27/2023	DATE	- 10/13/2023	REVISED	-

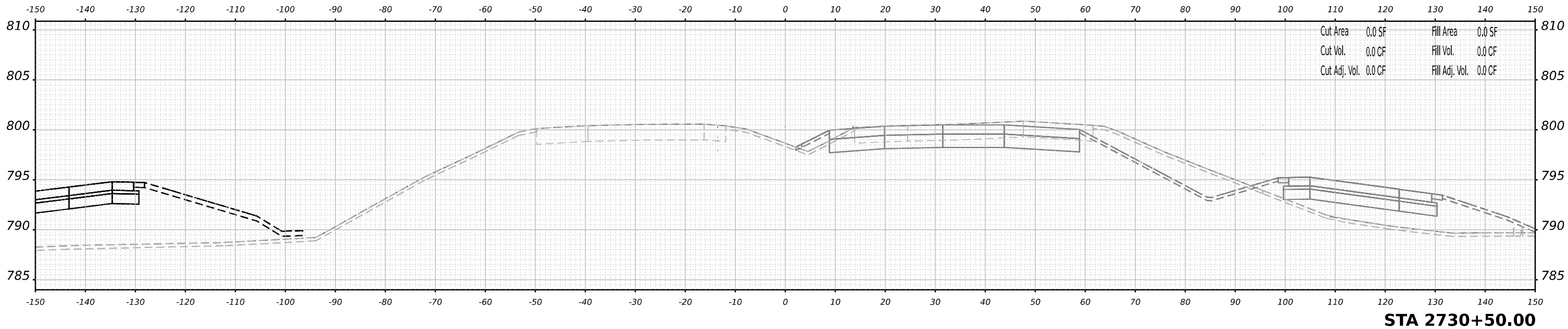
**STATE OF ILLINOIS
DEPARTMENT OF TRANSPORTATION**

**CROSS SECTIONS
I-39 MAINLINE**

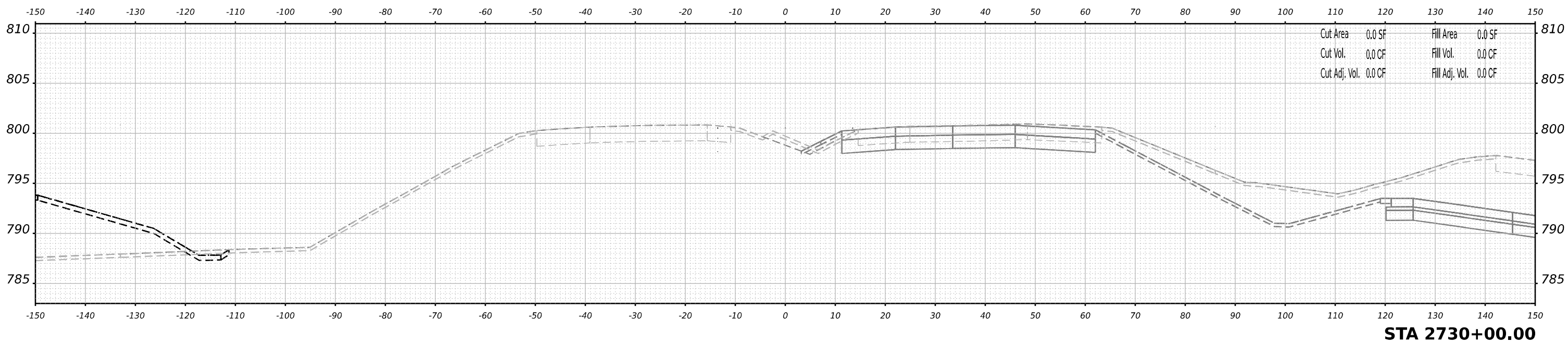
SCALE: N/A SHEET 1 OF 29 SHEETS STA. 2729+00.00 TO STA. 2729+50.00

F.A.I/P R.T.E.	SECTION	COUNTY	TOTAL SHEETS	SHEET NO.
39	(5)RS & (5&5HB)RC	WINNEBAGO	1279	1097
CONTRACT NO. 64R71				
ILLINOIS FED. AID PROJECT				

DATE	
BY	
SURVEYED	
PLOTTED	
TEMPLATE	
AREAS	
AREAS CHECKED	
FINAL SURVEY	
NOTE BOOK	
NO.	



DATE	
BY	
SURVEYED	
PLOTTED	
TEMPLATE	
AREAS	
AREAS CHECKED	
ORIGINAL SURVEY	
NOTE BOOK	
NO.	



MODEL: P:\1-39 - 2730+00.00 (Sheet)
 FILE NAME: p:\benesch\new\benesch.com\benesch\42\Documents\10209108000\Eng\Drawings\DOT\Cross Sections\0264R1-Cross-Sections-19-58.dgn



USER NAME	= tvogler
PLOT SCALE	= 0.16666633 1/ in.
PLOT DATE	= 10/27/2023

DESIGNED	- T.VOGLER	REVISED	-
DRAWN	- T.VOGLER	REVISED	-
CHECKED	- J.TARDY	REVISED	-
DATE	- 10/13/2023	REVISED	-

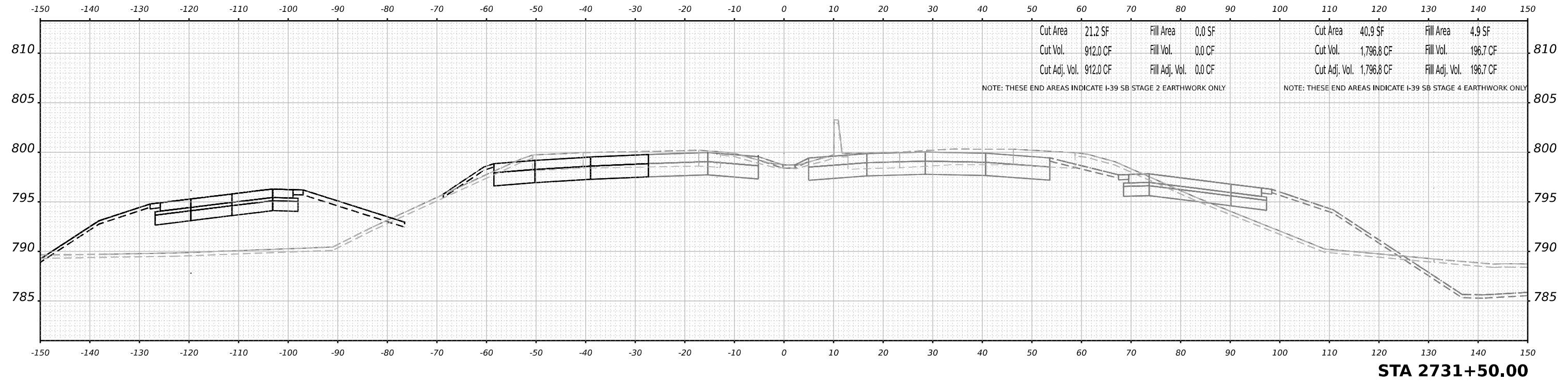
**STATE OF ILLINOIS
 DEPARTMENT OF TRANSPORTATION**

**CROSS SECTIONS
 I-39 MAINLINE**

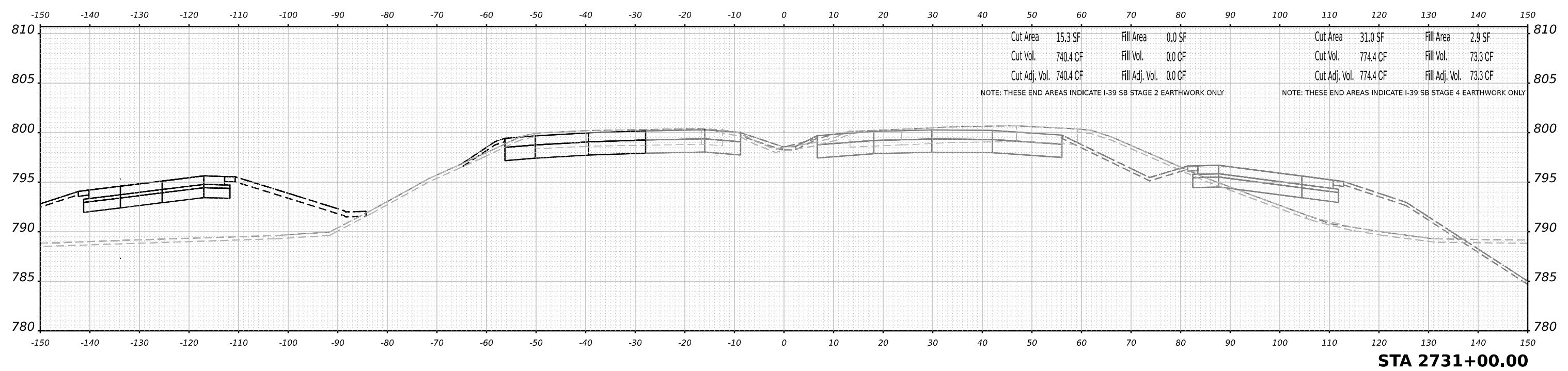
SCALE: N/A SHEET 2 OF 29 SHEETS STA. 2730+00.00 TO STA. 2730+50.00

F.A.I.P. RTE.	SECTION	COUNTY	TOTAL SHEETS	SHEET NO.
39	(5)RS & (5&5HB)RC	WINNEBAGO	1279	1098
CONTRACT NO. 64R71				
		ILLINOIS	FED. AID PROJECT	

BY	DATE
FINAL SURVEY	SURVEYED
NOTE BOOK	PLOTTED
NO.	TEMPLATE
	AREAS
	CHECKED



BY	DATE
ORIGINAL SURVEY	SURVEYED
NOTE BOOK	PLOTTED
NO.	TEMPLATE
	AREAS
	CHECKED



MODEL: P:\I-39 - 2731+00.00 (Sheet)
 FILE NAME: p:\benesch\external\benesch\external\Documents\10809108000\Eng\Drawings\I-39\Mainline\Cross Sections\I-39-SB-50.dgn



USER NAME =	tvogler	DESIGNED -	T.VOGLER	REVISED -	
		DRAWN -	T.VOGLER	REVISED -	
PLOT SCALE =	0.16666633 1/ in.	CHECKED -	J.TARDY	REVISED -	
PLOT DATE =	10/27/2023	DATE -	10/13/2023	REVISED -	

STATE OF ILLINOIS
DEPARTMENT OF TRANSPORTATION

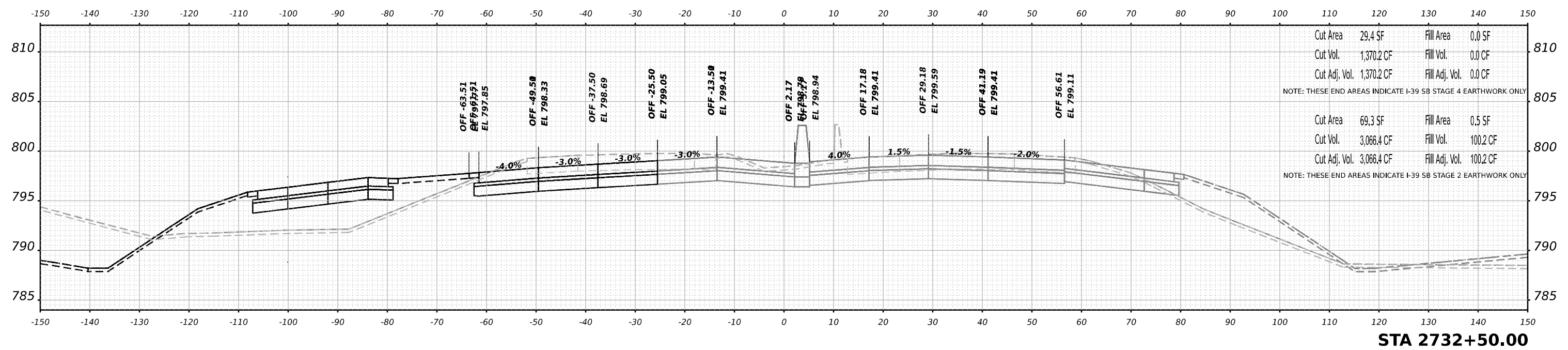
CROSS SECTIONS I-39 MAINLINE	
SCALE: N/A	SHEET 3 OF 29 SHEETS
STA. 2731+00.00 TO STA. 2731+50.00	

F.A.I./P.R.T.E.	SECTION	COUNTY	TOTAL SHEETS	SHEET NO.
39	(5)RS & (5&5HB)RC	WINNEBAGO	1279	1099
CONTRACT NO. 64R71				
ILLINOIS FED. AID PROJECT				

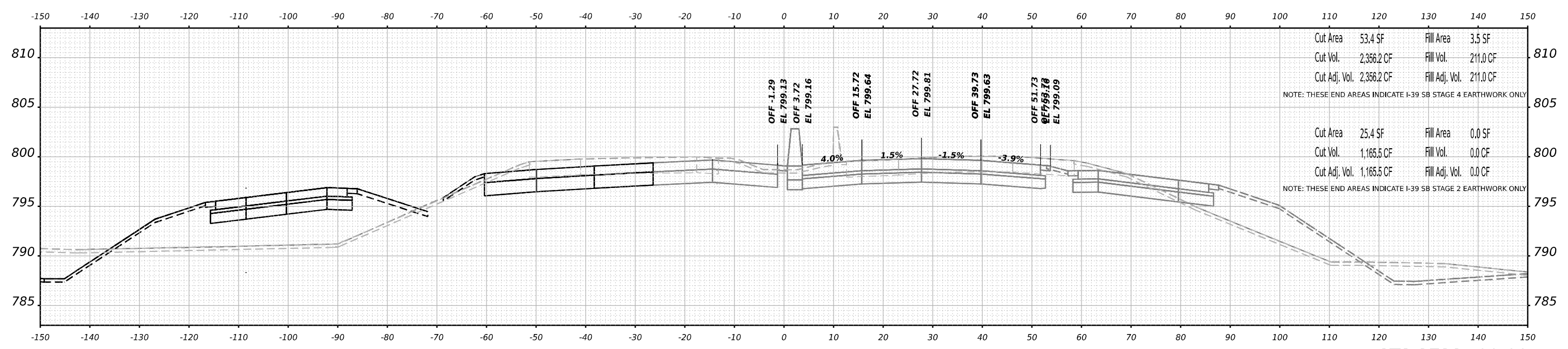
DATE	
BY	
SURVEYED	
PLOTTED	
TEMPLATE	
AREAS	
AREAS CHECKED	
NO.	
FINAL SURVEY	
NOTE BOOK	
NO.	

DATE	
BY	
SURVEYED	
PLOTTED	
TEMPLATE	
AREAS	
AREAS CHECKED	
NO.	
ORIGINAL SURVEY	
NOTE BOOK	
NO.	

MODEL: I-39 - 2732+00.00 (Sheet)
 FILE NAME: \\pwr.benesch.com\benesch\42\Documents\10209108000\Eng\Drawings\I-39 SB Stage 4\Cross Sections\2732+00.00\Cross-Section-39-SB.dgn



STA 2732+50.00



STA 2732+00.00

<p>Alfred Benesch & Company 35 W Wacker Drive, Suite 3300 Chicago, Illinois 60601 312-265-0450 Job No. 10660100</p>	USER NAME = tvogler	DESIGNED - T.VOGLER	REVISED -	STATE OF ILLINOIS DEPARTMENT OF TRANSPORTATION	CROSS SECTIONS I-39 MAINLINE	F.A.I./P.R.T.E. = 39	SECTION = (5)RS & (5&5HB)RC	COUNTY = WINNEBAGO	TOTAL SHEETS = 1279	SHEET NO. = 1100			
	PLOT SCALE = 0.16666633 1/16"	CHECKED - J.TARDY	REVISED -			SCALE: N/A	SHEET 4 OF 29 SHEETS	STA. 2732+00.00 TO STA. 2732+50.00	CONTRACT NO. 64R71				
	PLOT DATE = 10/27/2023	DATE = 10/13/2023	REVISED -			ILLINOIS FED. AID PROJECT							