

STATE OF ILLINOIS
DEPARTMENT OF TRANSPORTATION

F.A.I. RTE.	SECTION	COUNTY	TOTAL SHEETS	SHEET NO.
67/55/80	LITTER REMOVAL 2024-01	GRUNDY KANKAKEE ILLINOIS	8	1
CONTRACT NO. 66P07				

INDEX OF SHEETS

- 1 TITLE SHEET
- 2 GENERAL NOTES AND SIGNATURE SHEET
- 3 GRUNDY COUNTY INTERSTATE CLEANING MAP - I-80 AND I-55
- 4 KANKAKEE COUNTY INTERSTATE CLEANING MAP - I-57
- 5 SUMMARY OF QUANTITIES
- 6-7 TYPICAL SECTIONS
- 8 LITTER PICKING SCHEDULE

IDOT HIGHWAY STANDARDS

- 701101-05 OFF-ROAD OPERATIONS, MULTILANE 15' (4.5 m) TO 24" (600 mm) FROM PAVEMENT EDGE
- 701106-02 OFF-ROAD OPERATIONS, MULTILANE, MORE THAN 15' (4.5m) AWAY
- 701426-09 LANE CLOSURE, MULTILANE, INTERMITTENT OR MOVING OPERATION, FOR SPEEDS ≥ 45 MPH
- 701428-01 TRAFFIC CONTROL, SETUP AND REMOVAL, FREEWAY/EXPRESSWAY
- 701456-05 PARTIAL EXIT RAMP CLOSURE, FREEWAY/EXPRESSWAY
- 701901-09 TRAFFIC CONTROL DEVICES

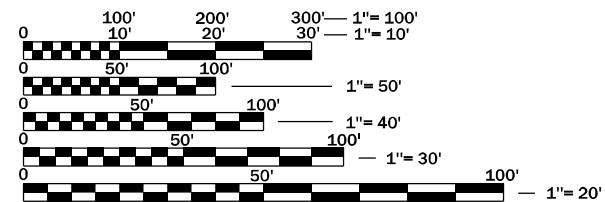
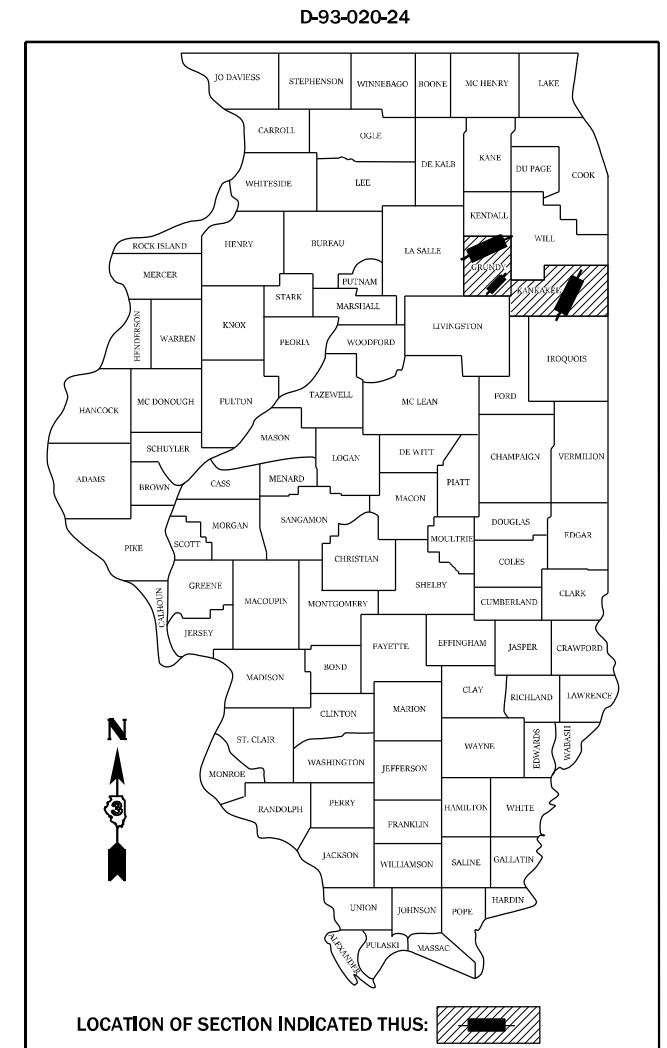
TRANSMART, LLC.
THOMAS M. WALSH, P.E.
*062-054595

DATE: 10/30/2023
SIGNATURE AND SEAL APPLY TO DRAWINGS: 1-8
EXPIRATION DATE: 11-30-2023

**PROPOSED
HIGHWAY PLANS**

VARIOUS ROUTES
SECTION: LITTER REMOVAL 2024-01
PROJECT:
INTERSTATE HIGHWAY CLEANING (LITTER/DEBRIS REMOVAL)
KANKAKEE AND GRUNDY COUNTY

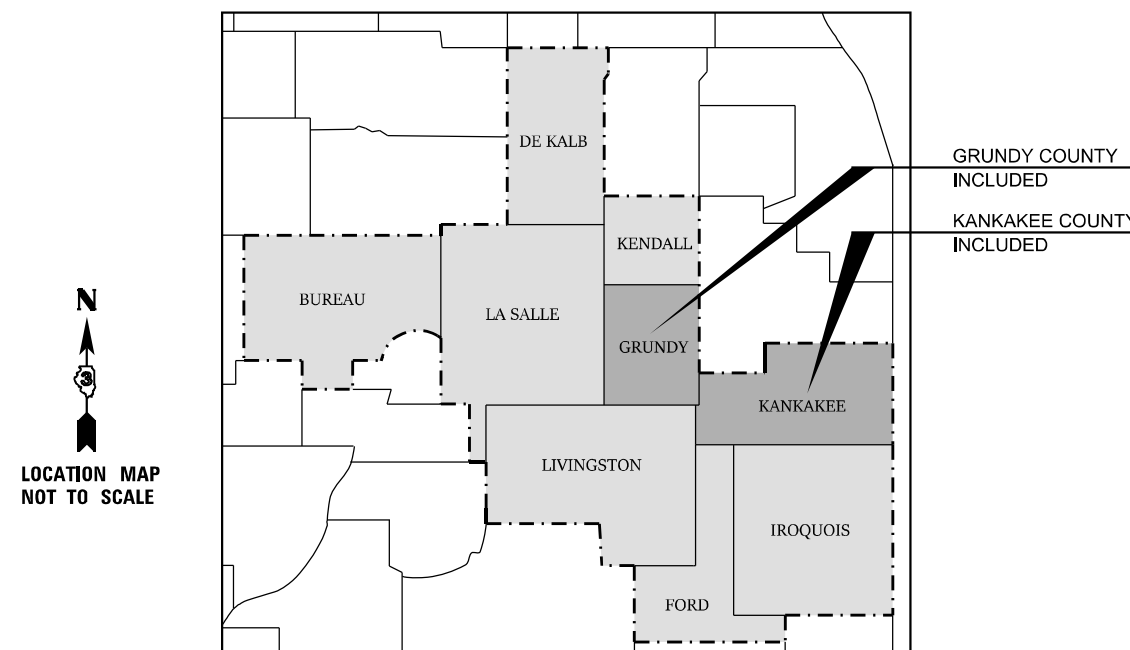
C-93-052-24



FULL SIZE PLANS HAVE BEEN PREPARED USING STANDARD ENGINEERING SCALES. REDUCED SIZED PLANS WILL NOT CONFORM TO STANDARD SCALES. IN MAKING MEASUREMENTS ON REDUCED PLANS, THE ABOVE SCALES MAY BE USED.

J.U.L.I.E.
JOINT UTILITY LOCATION INFORMATION FOR EXCAVATION
1-800-892-0123
OR 811

PROJECT ENGINEER: DAVID ALEXANDER
UNIT CHIEF: MOHAMED YOUSIF
DISTRICT 3 NO. (815) 434-6131
CONTRACT NO. 66P07



GROSS LENGTH = 701,289.60 FT. = 132.82 MILE
NET LENGTH = 701,289.60 FT. = 132.82 MILE

FUNCTIONAL CLASSIFICATION:
INTERSTATE HIGHWAY
I-80 = 36,900 (2021 ADT)
I-55 = 21,400 (2021 ADT)
I-57 = 33,600 (2021 ADT)

STATE OF ILLINOIS
DEPARTMENT OF TRANSPORTATION

SUBMITTED October 31 2023

REGIONAL ENGINEER
December 8, 2023

ENGINEER OF DESIGN AND ENVIRONMENT
December 8, 2023
DIRECTOR OF HIGHWAYS PROJECT IMPLEMENTATION

PRINTED BY THE AUTHORITY
OF THE STATE OF ILLINOIS

GENERAL NOTES

1. NO WORK WILL BE ALLOWED DURING ANY LEGAL HOLIDAY PERIOD AS DEFINED BY ARTICLE 107.09 OF THE STANDARD SPECIFICATIONS FOR ROAD AND BRIDGE CONSTRUCTION.
2. ALL SHOULDER CLOSURES SHALL BE IMMEDIATELY REMOVED DURING ALL ADVERSE WEATHER CONDITIONS WITHOUT EXCEPTIONS. THIS INCLUDES, BUT IS NOT LIMITED TO RAIN, WET ROAD SURFACE (SPRAY FROM TIRES), MIST, DRIZZLE, SLEET, SNOW, FOG ANY OTHER CIRCUMSTANCE DETERMINED UNSAFE BY THE ENGINEER. THE CONTRACTOR SHALL IMPLEMENT THIS CONTRACT REQUIREMENT IMMEDIATELY WITHOUT WAITING FOR DEPARTMENT INSTRUCTIONS.
3. NO NIGHTTIME WORK WILL BE ALLOWED ON THIS CONTRACT.
4. ALL EXCAVATED EARTHEN MATERIAL MUST REMAIN ON SITE.

STATE OF ILLINOIS
DEPARTMENT OF TRANSPORTATION
DISTRICT THREE
AS BUILT INFORMATION

SUPERVISING CONSTRUCTION FIELD ENGINEER

RESIDENT ENGINEER / TECHNICIAN

START & END DATES
OF CONSTRUCTION: _____

INSPECTORS: _____

* I-55,57,80

** KANKAKEE/GRUNDY

MODEL NUMBER: 1001
FILE NAME: 0101.DWG



USER NAME = \$USERS	DESIGNED - PKT	REVISED -
DRAWN - PKT	REVISED -	
PLOT SCALE = \$SCALE\$	CHECKED - TW	REVISED -
PLOT DATE = \$DATE\$	DATE - 10/27/2023	REVISED -

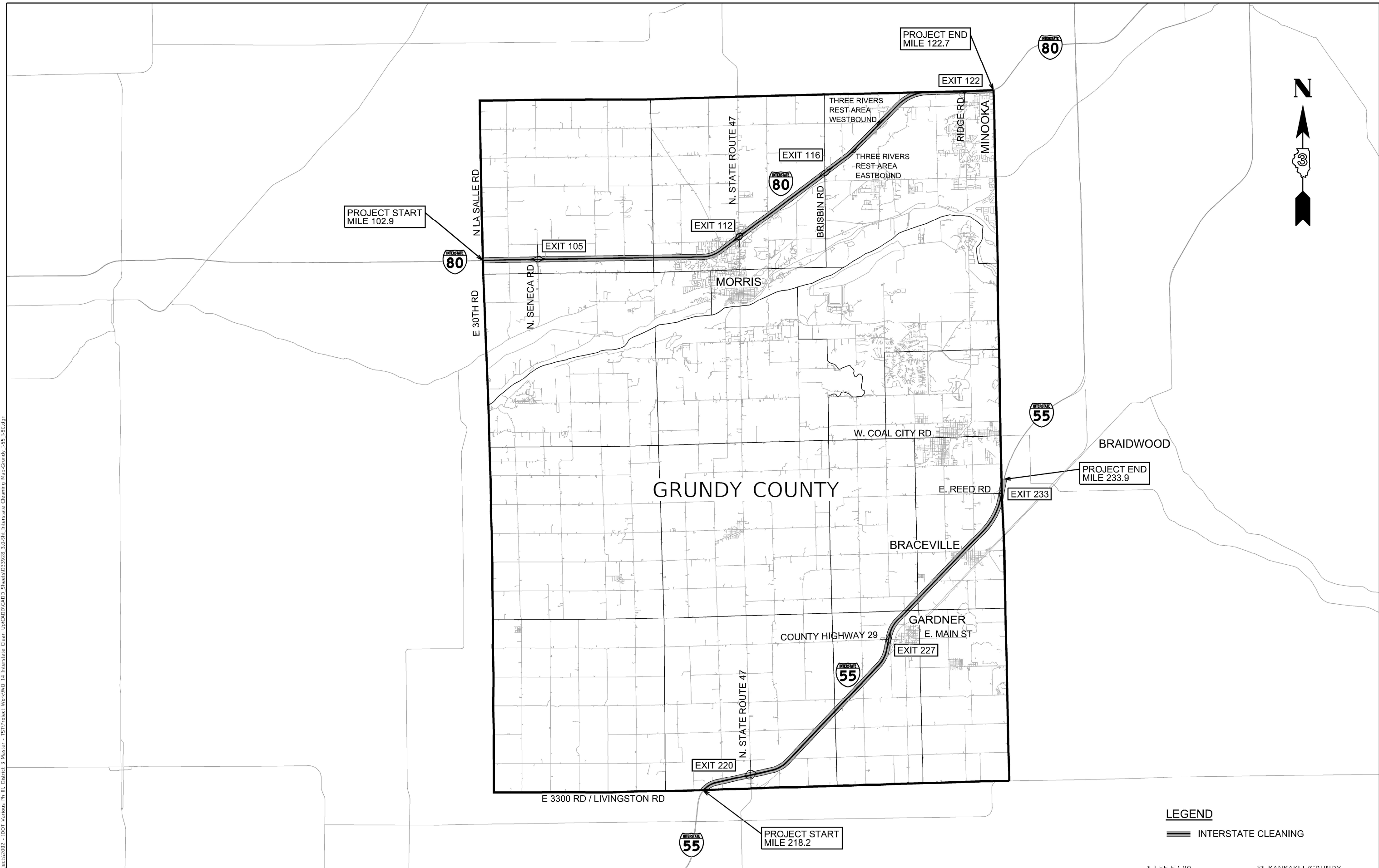
STATE OF ILLINOIS
DEPARTMENT OF TRANSPORTATION

GENERAL NOTES AND SIGNATURES

SCALE: N.T.S. SHEET 1 OF 1 SHEETS STA. TO STA.

F.A.I. RTE.	SECTION	COUNTY	TOTAL SHEETS	SHEET NO.
*	LITTER REMOVAL 2024-01	**	8	2
			CONTRACT NO. 66P07	
		ILLINOIS	FED. AID PROJECT	

MODEL Plot 1
 FILE NAME: S:\Projects\2002 - IDOT Varies Ph. III, District 3 Master - 151\Project Work\WO 14 Interstate Clean Up\CADD\CADD Sheets\032228_3_05St Interstate Cleaning Map-Grundy 1:55 1:80.dgn



LEGEND
 — INTERSTATE CLEANING

TranSmart
 100 S. Wacker Drive Suite 400
 Chicago, Illinois 60606

USER NAME = PSCOTT	DESIGNED - PKT	REVISED -
	DRAWN - PKT	REVISED -
PLOT SCALE = 0.1667' / in.	CHECKED - TW	REVISED -
PLOT DATE = 10/26/2023	DATE - 10/27/2023	REVISED -

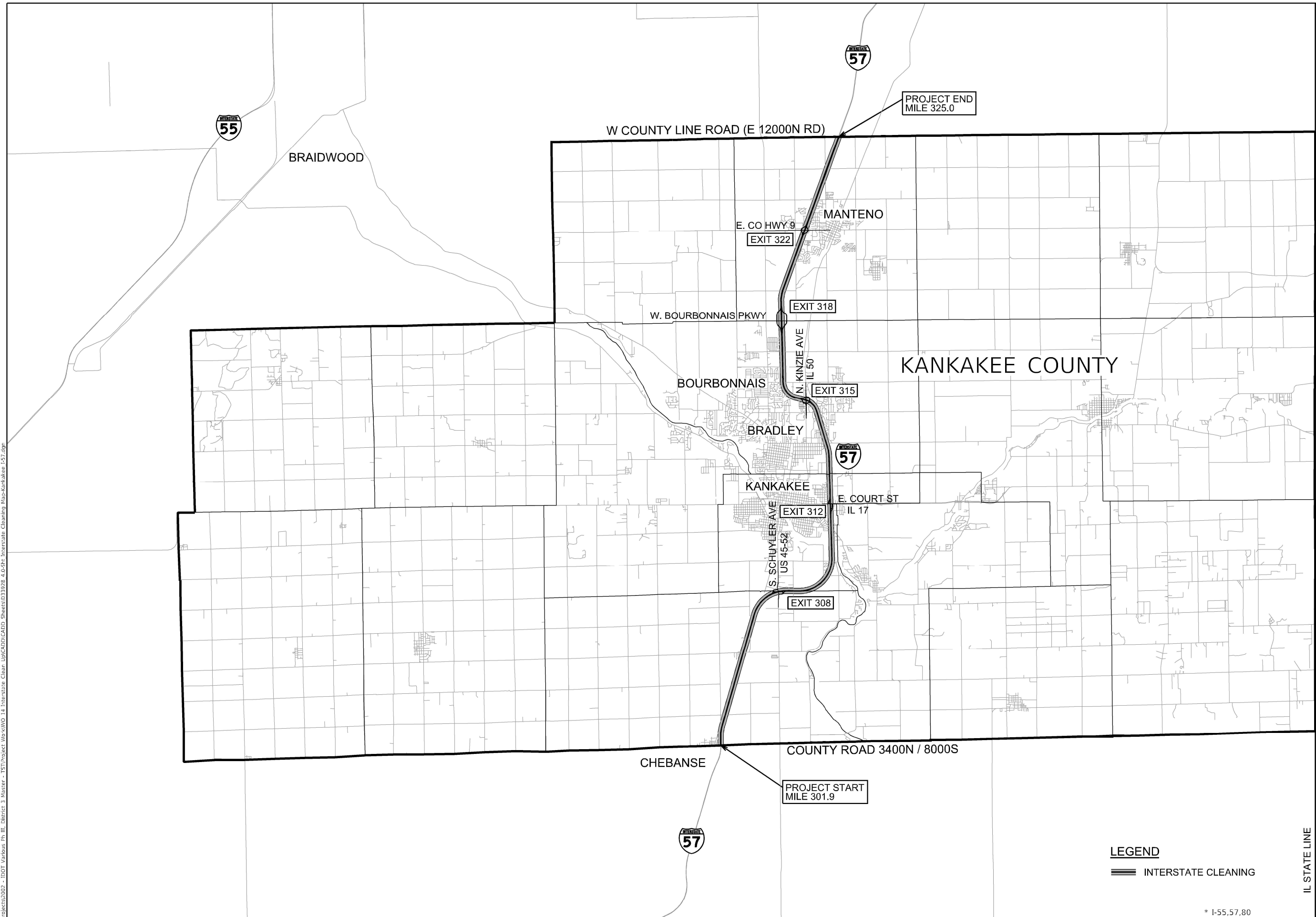
**STATE OF ILLINOIS
 DEPARTMENT OF TRANSPORTATION**

**GRUNDY COUNTY INTERSTATE CLEANING
 LOCATION MAP - I-80 AND I-55**
 SCALE: N.T.S. SHEET 1 OF 2 SHEETS STA. TO STA.

F.A.I. RTE.	SECTION	COUNTY	TOTAL SHEETS	SHEET NO.
*	LITTER REMOVAL 2024-01	**	8	3
			CONTRACT NO. 66P07	
		ILLINOIS	FED. AID PROJECT	

* I-55,57,80 ** KANKAKEE/GRUNDY

MODEL: P155_1
 FILE NAME: S:\Projects\2022 - IDOT Vorkub Ph. III, District 3 Master - 151\Project WPA\WO_14 Interstate Clean Up\CADD\CADD_Sheets\33228_405St Interstate Cleaning_Map-Kankakee_57.dgn



PROJECT END
MILE 325.0

PROJECT START
MILE 301.9

LEGEND

== INTERSTATE CLEANING

IL STATE LINE

* I-55,57,80

** KANKAKEE/GRUNDY



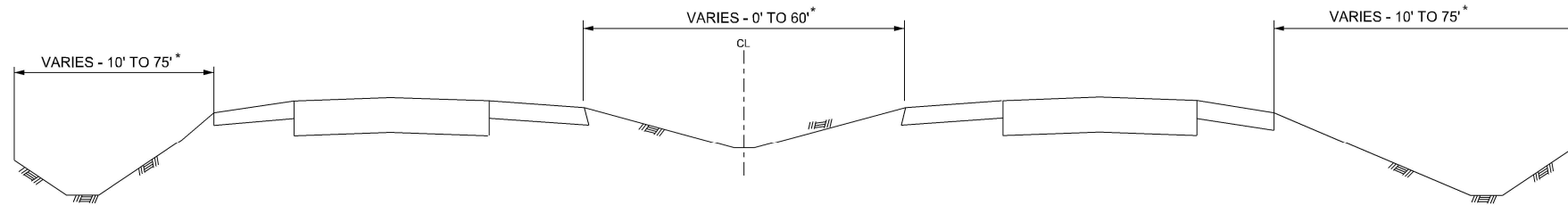
USER NAME = PSCOTT	DESIGNED - PKT	REVISED -
PLOT SCALE = 0.1667' / in.	DRAWN - PKT	REVISED -
PLOT DATE = 10/26/2023	CHECKED - TW	REVISED -
	DATE - 10/27/2023	REVISED -

**STATE OF ILLINOIS
DEPARTMENT OF TRANSPORTATION**

**KANKAKEE COUNTY INTERSTATE CLEANING
LOCATION MAP - I-57**

SCALE: N.T.S. SHEET 2 OF 2 SHEETS STA. TO STA.

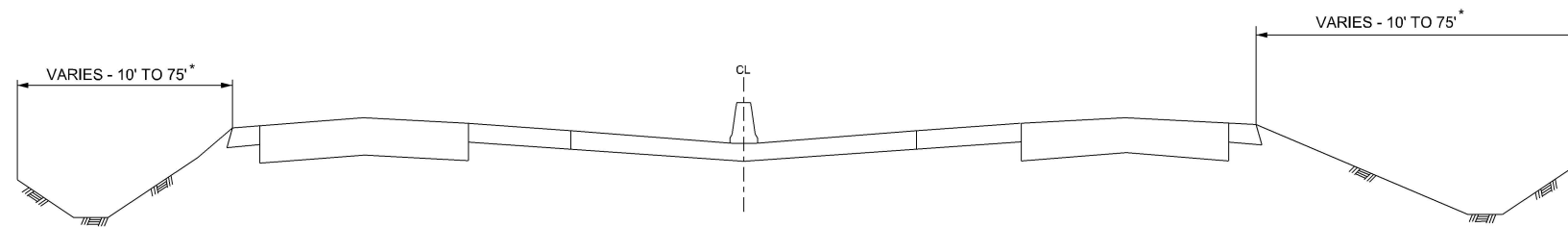
F.A.I. RTE.	SECTION	COUNTY	TOTAL SHEETS	SHEET NO.
*	LITTER REMOVAL 2024-01	**	8	4
CONTRACT NO. 66P07				
ILLINOIS FED. AID PROJECT				



TYPICAL INTERSTATE CROSS-SECTION NO. 1

I-55 MAINLINE - M.M. 218.2 TO M.M. 233.9
 I-80 MAINLINE - M.M. 102.9 TO M.M. 114.9
 I-57 MAINLINE - M.M. 301.9 TO M.M. 314.8 AND 316.6 TO 325.0

NOT TO SCALE



TYPICAL INTERSTATE CROSS-SECTION NO. 2

I-80 MAINLINE - M.M. 114.9 TO M.M. 122.7
 I-57 MAINLINE - M.M. 314.8 TO M.M. 316.6

NOT TO SCALE

* LITTER PICKING AREAS

MODEL Plot 1
 FILE NAME: S:\Projects\2002 - IDOT Vorbus Ph. III, District 3 Master - 151\Project Work\WO 14 Interstate Clean Up\CADD\CADD Sheets\032228_6.0.5ht-Typical Section.dgn

TranSmart
 100 S. Wacker Drive Suite 400
 Chicago, Illinois 60606

USER NAME = PSCOTT	DESIGNED - PKT	REVISED -
DRAWN - PKT	CHECKED - TW	REVISED -
PLOT SCALE = 0.1667' / in.	DATE - 10/27/2023	REVISED -
PLOT DATE = 10/26/2023		

**STATE OF ILLINOIS
 DEPARTMENT OF TRANSPORTATION**

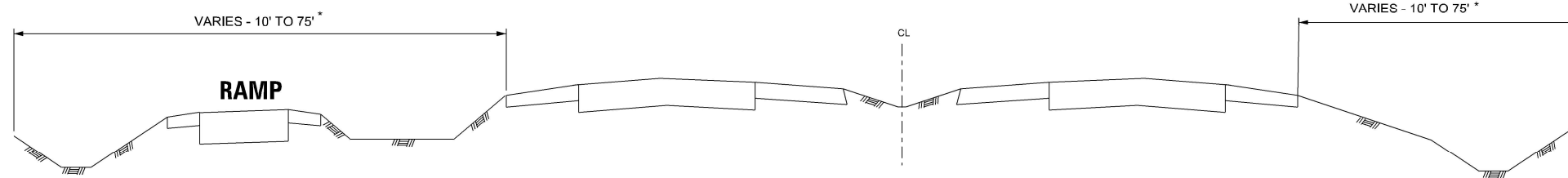
**TYPICAL SECTIONS
 INTERCHANGES**

SCALE: N.T.S. SHEET 1 OF 2 SHEETS STA. TO STA.

* I-55,57,80

** KANKAKEE/GRUNDY

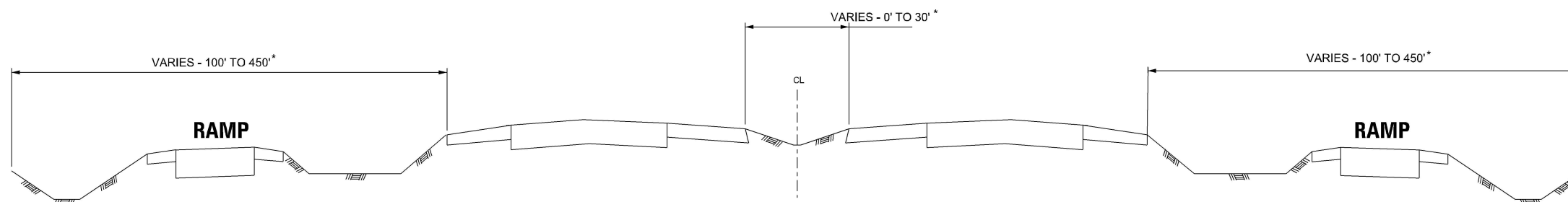
F.A.I. RTE.	SECTION	COUNTY	TOTAL SHEETS	SHEET NO.
*	LITTER REMOVAL 2024-01	**	8	6
			CONTRACT NO. 66P07	
		ILLINOIS	FED. AID PROJECT	



TYPICAL INTERSTATE INTERCHANGE CROSS-SECTION NO. 3

I-55, I-57 AND I-80

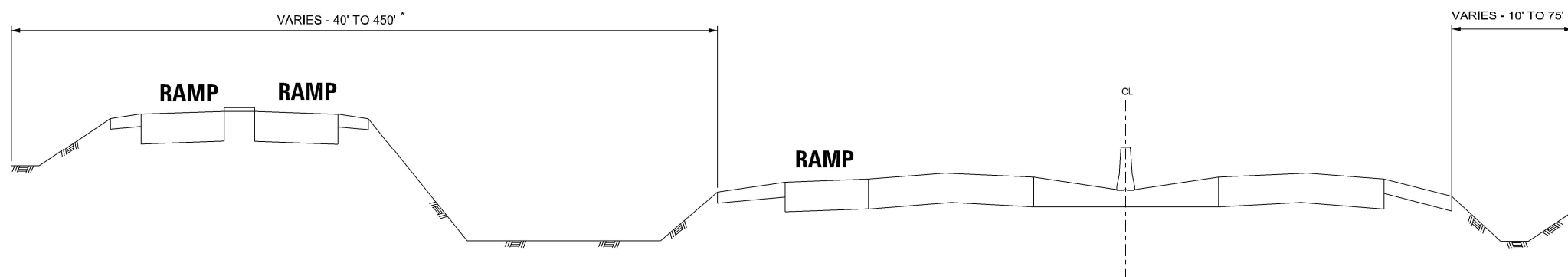
NOT TO SCALE



TYPICAL INTERSTATE INTERCHANGE CROSS-SECTION NO. 4

I-55, I-57 AND I-80

NOT TO SCALE



TYPICAL INTERSTATE INTERCHANGE CROSS-SECTION NO. 5

I-57 AND I-80

NOT TO SCALE

* LITTER PICKING AREAS

MODEL Plot 1
FILE NAME: S:\Projects\2002 - IDOT Vorbus Ph. III, District 3 Master - 151\Project Work\WO 14 Interstate Clean Up\CADD\CADD Sheets\033928_7.0.5ht-Typical_Section2.dgn

TranSmart
100 S. Wacker Drive Suite 400
Chicago, Illinois 60606

USER NAME = PSCOTT	DESIGNED - PKT	REVISED -
PLOT SCALE = 0.1667' / in.	DRAWN - PKT	REVISED -
PLOT DATE = 10/26/2023	CHECKED - TW	REVISED -
	DATE - 10/27/2023	REVISED -

**STATE OF ILLINOIS
DEPARTMENT OF TRANSPORTATION**

**TYPICAL SECTIONS
INTERCHANGES**

SCALE: N.T.S. SHEET 2 OF 2 SHEETS STA. TO STA.

* I-55,57,80

** KANKAKEE/GRUNDY

F.A.I. RTE.	SECTION	COUNTY	TOTAL SHEETS	SHEET NO.
*	LITTER REMOVAL 2024-01	**	8	7
			CONTRACT NO. 66P07	
		ILLINOIS	FED. AID PROJECT	

KANKAKEE COUNTY I-57
COUNTY ROAD 3400N/8000S TO W COUNTY LINE ROAD (E 12000N ROAD)

NORTHBOUND MAINLINE	MILES
COUNTY ROAD 3400N/8000S (MM 301.9) TO US 45-52 (EXIT 308)	5.65
US 45-52 (EXIT 308) TO E COURT STREET (IL 17)(EXIT 312)	4.24
E COURT STREET (IL 17) (EXIT 312) TO N. KINZIE AVENUE (IL 50) (EXIT 315)	3.65
N. KINZIE AVENUE (IL 50) (EXIT 315) TO W BOURBONNAIS PKWY (E 6000N ROAD) (EXIT 318)	3.09
W BOURBONNAIS PKWY (E 6000N ROAD) (EXIT 318) TO E CO HWY 9 (W DIVISION STREET) (EXIT 322)	3.17
E CO HWY 9 (W DIVISION STREET) (EXIT 322) TO W COUNTY LINE ROAD (E 12000N ROAD) (M.M. 325.0)	3.30
TOTAL	23.10

SOUTHBOUND MAINLINE	MILES
W COUNTY LINE ROAD (E 12000N ROAD) (M.M. 325.0) TO E CO HWY 9 (W DIVISION STREET) (EXIT 322)	3.30
E CO HWY 9 (W DIVISION STREET) (EXIT 322) TO W BOURBONNAIS PKWY (E 6000N ROAD) (EXIT 318)	3.17
W BOURBONNAIS PKWY (E 6000N ROAD) (EXIT 318) TO N. KINZIE AVENUE (IL 50) (EXIT 315)	3.09
N. KINZIE AVENUE (IL 50) (EXIT 315) TO E COURT STREET (IL 17) (EXIT 312)	3.65
E COURT STREET (IL 17) (EXIT 312) TO US 45-52 (EXIT 308)	4.24
US 45-52 (EXIT 308) TO COUNTY ROAD 3400N/8000S (MM 301.9)	5.65
TOTAL	23.10

RAMPS		
US 45-52 (EXIT 308)	N/B EXIT RAMP	0.35
	N/B ENTRANCE RAMP	0.31
	S/B EXIT RAMP	0.33
	S/B ENTRANCE RAMP	0.35
E COURT STREET (IL 17) (EXIT 312)	N/B EXIT RAMP	0.34
	N/B ENTRANCE RAMP	0.27
	S/B EXIT RAMP	0.24
	S/B ENTRANCE RAMP	0.20
N. KINZIE AVENUE (IL 50) (EXIT 315)	N/B EXIT RAMP	0.42
	N/B ENTRANCE RAMP	0.22
	S/B EXIT RAMP	0.35
	S/B ENTRANCE RAMP	0.25
W BOURBONNAIS PKWY (E 6000N ROAD) (EXIT 318)	N/B EXIT RAMP	0.32
	N/B ENTRANCE RAMP	0.37
	S/B EXIT RAMP	0.35
	S/B ENTRANCE RAMP	0.36
E CO HWY 9 (W DIVISION STREET) (EXIT 322)	N/B EXIT RAMP	0.21
	N/B ENTRANCE RAMP	0.19
	S/B EXIT RAMP	0.29
	S/B ENTRANCE RAMP	0.19
TOTAL	5.91	

MAINLINE TOTAL	46.2
RAMP TOTAL	5.91
TOTAL MILEAGE	52.11

GRUNDY COUNTY I-80
E 30TH ROAD/N LA SALLE ROAD TO 0.5 MILE EAST OF N WABENA AVENUE

EASTBOUND MAINLINE	MILES
E 30TH ROAD/ N LA SALLE ROAD (M.M. 102.9) TO SENECA ROAD (EXIT 105)	1.92
SENECA ROAD (EXIT 105) TO N DIVISION STREET (IL 47) (EXIT 112)	7.22
N DIVISION STREET (IL 47) (EXIT 112) TO BRISBIN ROAD (COUNTY ROAD 3000E) (EXIT 116)	3.74
BRISBIN ROAD (COUNTY ROAD 3000E) (EXIT 116) TO RIDGE ROAD (EXIT 122)	5.90
RIDGE ROAD (EXIT 122) TO 0.5 MILE EAST OF N WABENA AVE. (MM 122.7)	1.02
TOTAL	19.80

WESTBOUND MAINLINE	MILES
0.5 MILE EAST OF N WABENA AVE. (MM 122.7) TO RIDGE ROAD (EXIT 122)	1.02
RIDGE ROAD (EXIT 122) TO BRISBIN ROAD (COUNTY ROAD 3000E) (EXIT 116)	5.90
BRISBIN ROAD (COUNTY ROAD 3000E) (EXIT 116) TO N DIVISION STREET (IL 47) (EXIT 112)	3.74
N DIVISION STREET (IL 47) (EXIT 112) TO SENECA ROAD (EXIT 105)	7.22
SENECA ROAD (EXIT 105) TO E 30TH ROAD/ N LA SALLE ROAD (M.M. 102.9)	1.92
TOTAL	19.80

RAMPS		
SENECA ROAD (EXIT 105)	E/B EXIT RAMP	0.30
	E/B ENTRANCE RAMP	0.33
	W/B EXIT RAMP	0.26
	W/B ENTRANCE RAMP	0.33
N DIVISION STREET (IL 47) (EXIT 112)	E/B EXIT RAMP	0.29
	E/B ENTRANCE RAMP	0.47
	W/B EXIT RAMP	0.61
	W/B ENTRANCE RAMP	0.41
BRISBIN ROAD (COUNTY ROAD 3000E) (EXIT 116)	E/B EXIT RAMP	0.32
	E/B ENTRANCE RAMP	0.62
	W/B EXIT RAMP	0.34
	W/B ENTRANCE RAMP	0.55
RIDGE ROAD (EXIT 122)	E/B EXIT RAMP	0.35
	E/B ENTRANCE RAMP	0.39
	W/B EXIT RAMP	0.36
	W/B ENTRANCE RAMP	0.34
TOTAL	6.27	

MAINLINE TOTAL	39.6
RAMP TOTAL	6.27
TOTAL MILEAGE	45.87

GRUNDY COUNTY I-55
E 3300 ROAD/LIVINGSTON ROAD TO NORTH OF E REED ROAD

NORTHBOUND MAINLINE	MILES
E 3300 ROAD/LIVINGSTON ROAD (MM 218.2) TO ILLINOIS 47 (EXIT 220)	1.78
ILLINOIS 47 (EXIT 220) TO COUNTY ROAD 7000 S/ E GARDNER ROAD/ CO HWY 49 (EXIT 227)	7.02
COUNTY ROAD 7000 S/ E GARDNER ROAD/CO HWY 49 (EXIT 227) TO NORTH OF E REED ROAD (MM 233.9)	6.9
TOTAL	15.70

SOUTHBOUND MAINLINE	MILES
NORTH OF E REED ROAD (MM 233.9) TO COUNTY ROAD 7000 S/ E GARDNER ROAD/ CO HWY 49 (EXIT 227)	6.90
COUNTY ROAD 7000 S/ E GARDNER ROAD/CO HWY 49 (EXIT 227) TO ILLINOIS 47 (EXIT 220)	7.02
ILLINOIS 47 (EXIT 220) TO E 3300 ROAD/LIVINGSTON ROAD (MM 218.2)	1.78
TOTAL	15.70

RAMPS		
ILLINOIS 47 (EXIT 220)	N/B EXIT RAMP	0.35
	N/B ENTRANCE RAMP	0.35
	S/B EXIT RAMP	0.35
	S/B ENTRANCE RAMP	0.40
COUNTY HIGHWAY 49/ E GARDNER ROAD (EXIT 227)	N/B EXIT RAMP	0.25
	N/B ENTRANCE RAMP	0.18
	S/B EXIT RAMP	0.23
	S/B ENTRANCE RAMP	0.25
E REED ROAD (EXIT 233)	N/B EXIT RAMP	0.17
	N/B ENTRANCE RAMP	0.33
	S/B EXIT RAMP	0.24
	S/B ENTRANCE RAMP	0.34
TOTAL	3.44	

MAINLINE TOTAL	31.4
RAMP TOTAL	3.44
TOTAL MILEAGE	34.84

MODEL: P181_1
 FILE NAME: S:\Projects\2022 - IDOT Vothaus Ph. III - District 3 Master - 151\Project Work\WO_14 Interstate Clean Up\CADD\CADD Sheets\033228_8.05-St-Litter Picking Schedule.dgn



USER NAME = PSCOTT	DESIGNED - PKT	REVISED -
	DRAWN - PKT	REVISED -
PLOT SCALE = 0.1667' / in.	CHECKED - TW	REVISED -
PLOT DATE = 10/26/2023	DATE - 10/27/2023	REVISED -

STATE OF ILLINOIS
DEPARTMENT OF TRANSPORTATION

LITTER PICKING SCHEDULE

SCALE: N.T.S. SHEET 1 OF 1 SHEETS STA. TO STA.

* I-55,57,80

** KANKAKEE/GRUNDY

F.A.I. RTE.	SECTION	COUNTY	TOTAL SHEETS	SHEET NO.
*	LITTER REMOVAL 2024-01	**	8	8
CONTRACT NO. 66P07				
ILLINOIS FED. AID PROJECT				