

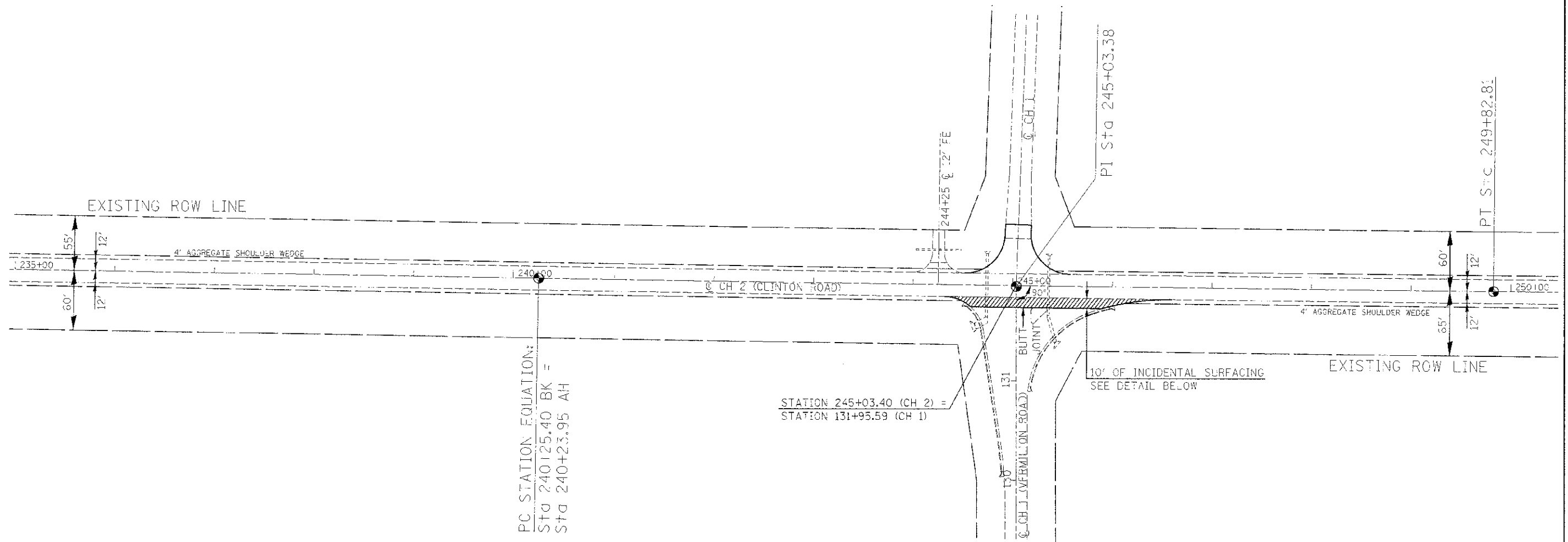
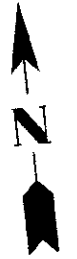
SECTION 23, T. 14 N., R. 11 W., 2nd P.M.

EXIST. CURVE CURVE6
 PI STA. = 245+03.38
 $\Delta = 0^\circ 25' 15''$ (I.I.)
 $D = 0^\circ 02' 38''$
 $R = 130,546.66'$
 $T = 479.43'$
 $L = 958.86'$
 $E = 0.88'$
 SE = NORMAL CROWN
 P.C. STA. = 240+23.95
 P.T. STA. = 249+82.81

ROUTE	SECTION	COUNTY	TOTAL SHEETS	SHEET NO.
FAS 684 (CH 2)	10-00103-02-RS	EDGAR	41	24
EDGAR COUNTY, ILLINOIS		FED. AID PROJECT		

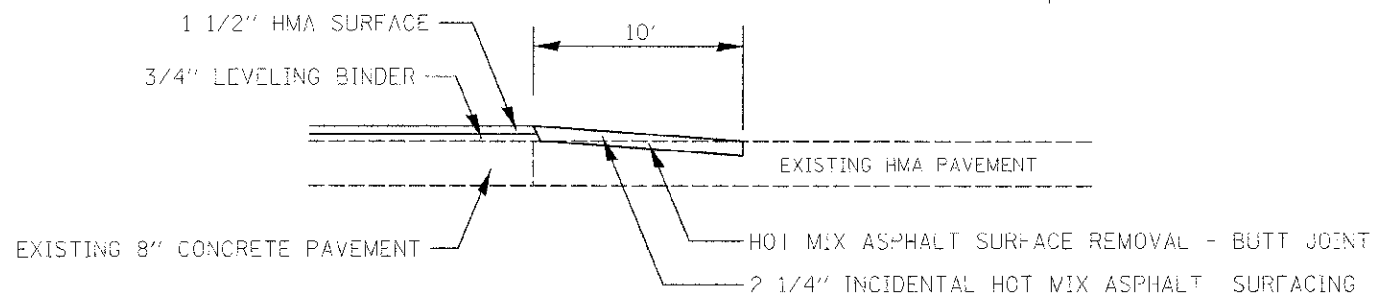
CONTRACT NO. 91471

SECTION 24, T. 14 N., R. 11 W., 2nd P.M.



PC STATION EQUATION:
 STA 240+25.40 BK =
 STA 240+23.95 AH

STATION 245+03.40 (CH 2) =
 STATION 131+95.59 (CH 1)



▨ HMA SURFACE REMOVAL - BUTT JOINT

SECTION 23, T. 14 N., R. 11 W., 2nd P.M.

BUTT JOINT DETAIL VERMILION ROAD SOUTH

SCALE: 1"=50'



**EDGAR COUNTY
 HIGHWAY DEPARTMENT**

SECTION 24, T. 14 N., R. 11 W., 2nd P.M.