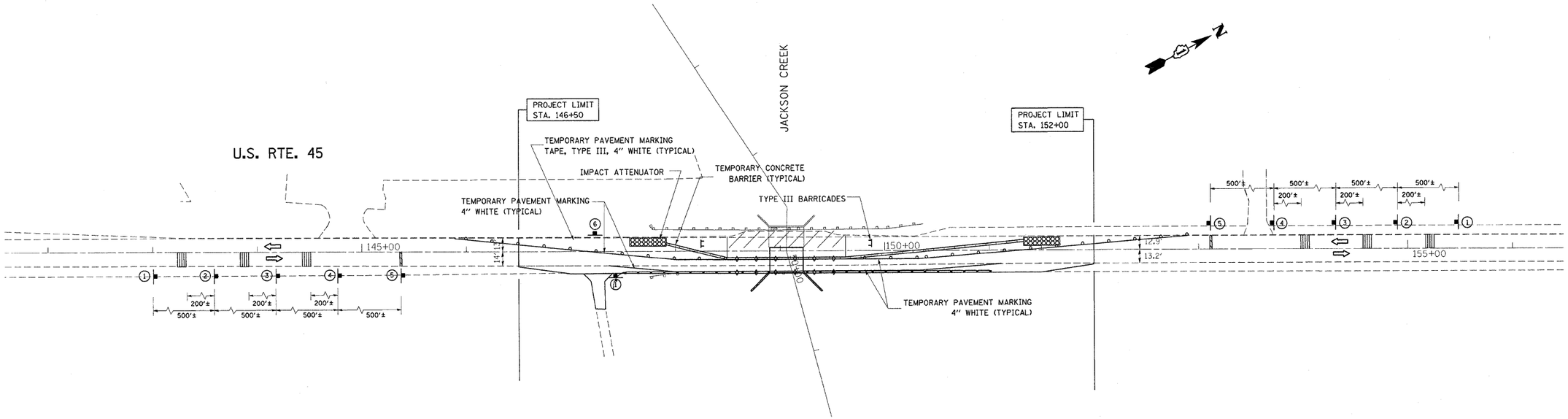

LEGEND

- WORK AREA
- TEMPORARY CONC. BARRIER
- TYPE I OR II BARRICADES W/ STEADY BURN LIGHT 25' C-C
- TYPE III BARRICADES (2) WITH HIGH INTENSITY FLASHING LIGHT ON EACH (TYP.)
- SIGN ON PERMANENT OR PORTABLE SUPPORT
- IMPACT ATTENUATOR
- TEMPORARY RUMBLE STRIP
- CRYSTAL, BIDIRECTIONAL BARRIER WALL / GUARDRAIL MARKER

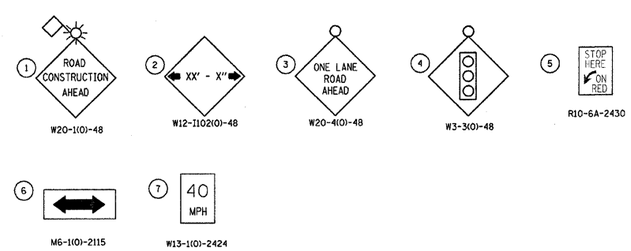

NOTES:

- SIGNS, BARRICADES AND RUMBLE STRIPS SHALL BE PLACED IN ACCORDANCE TO TRAFFIC CONTROL STANDARD 701321
- SEE TEMPORARY TRAFFIC SIGNAL SHEETS FOR LOCATIONS OF TRAFFIC SIGNALS AND DETECTOR LOOPS

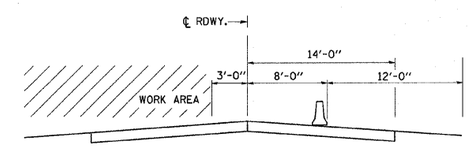

STAGE II TYPICAL
(LOOKING NORTH)

STAGE II WORK

- MAINTAIN TRAFFIC ON NORTHBOUND LANES
- REMOVE STRUCTURE (NORTHBOUND)
- REMOVE PAVEMENT TO BE RECONSTRUCTED (SOUTHBOUND)
- REMOVE EXISTING SHOULDER (TEMP. PAVEMENT) (SOUTHBOUND)
- PLACE THREE SIDED STRUCTURE (SOUTHBOUND)
- CONSTRUCT NEW PAVEMENT
- CONSTRUCT NEW SHOULDER
- MOUNT NEW GUARDRAIL

FILE NAME = c:\projects\p135202\sh_stage2.dgn	USER NAME = smithkl	DESIGNED -	REVISED -	STATE OF ILLINOIS DEPARTMENT OF TRANSPORTATION	STAGE II U.S. RTE. 45 OVER JACKSON CREEK – S.N. 099-4649	F.A.P. RTE.	SECTION	COUNTY	TOTAL SHEETS	SHEET NO.
		DRAWN -	REVISED -			330	104B-3-BR	WILL	42	11
	PLOT SCALE = 50.000 ' / IN.	CHECKED -	REVISED -					CONTRACT NO. 60B80		
	PLOT DATE = 10/25/2007	DATE -	REVISED -		SCALE: 1"=50' SHEET NO. OF SHEETS STA. TO STA.	FED. ROAD DIST. NO. 1	ILLINOIS	FED. AID PROJECT		