

STATE OF ILLINOIS  
DEPARTMENT OF TRANSPORTATION  
DIVISION OF HIGHWAYS

**PROPOSED  
HIGHWAY PLANS**

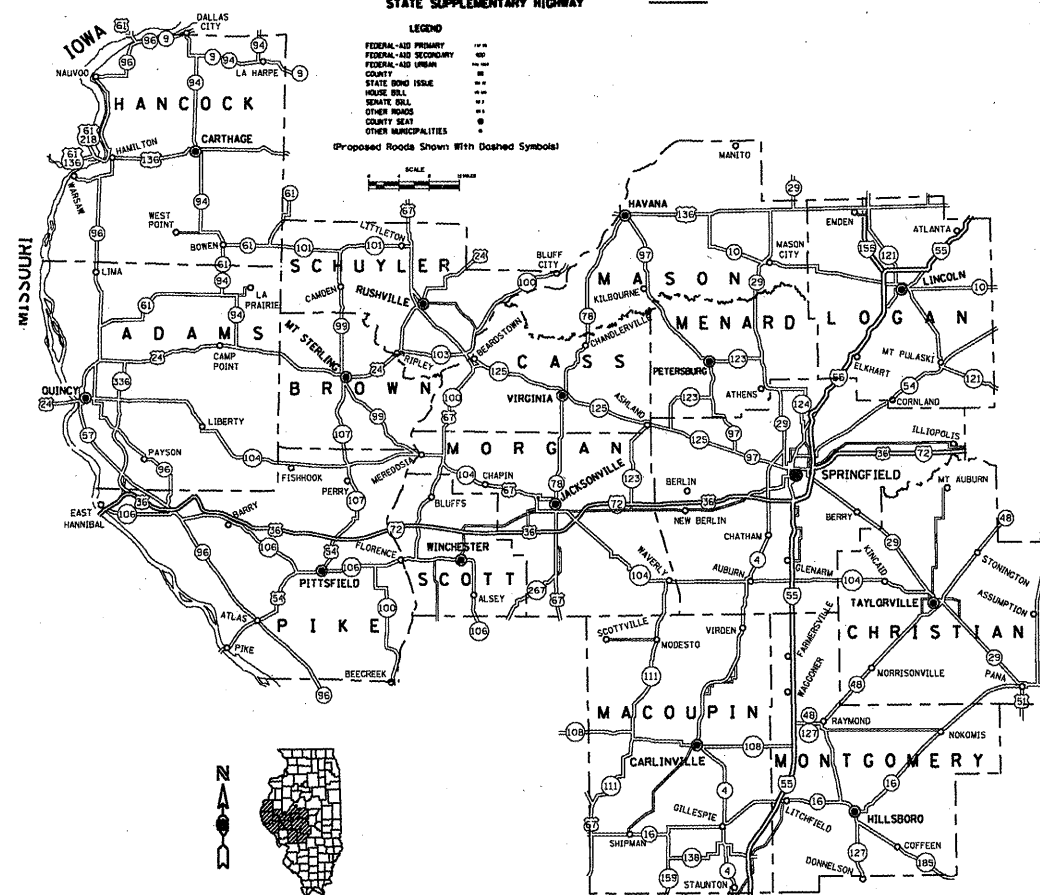
VARIOUS ROUTES  
SECTION D6 PAVT MARKING 2010  
PROJECT: ACH5IP-0005 (693)  
SAFTY PAVEMENT MARKING IMPROVEMENTS  
VARIOUS COUNTIES

C-96-094-09

DISTRICT 6

FEDERAL-AID INTERSTATE HIGHWAY  
STATE PRIMARY HIGHWAY ( U.S. & ILL. )  
STATE SUPPLEMENTARY HIGHWAY

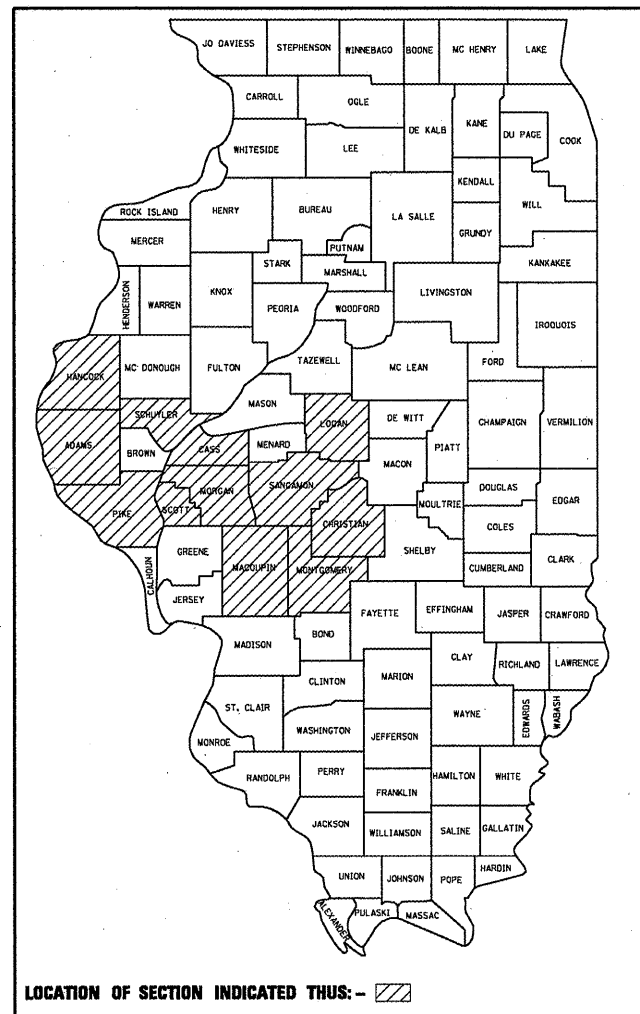
LEGEND  
FEDERAL-AID PRIMARY  
FEDERAL-AID SECONDARY  
FEDERAL-AID VEHICULAR  
COUNTY  
STATE ROAD FEE  
HOUSE BLDG.  
SERVICE BLDG.  
OTHER BLDGS  
COUNTY SEAT  
OTHER MUNICIPALITIES  
Proposed Roads Shown With Dashed Symbols



F.A. RTE.	SECTION	COUNTY	TOTAL SHEETS	SHEET NO.
VAR		VARIOUS	37	1
		ILLINOIS	CONTRACT NO. 72C99	

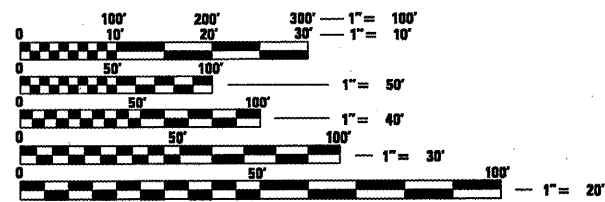
D6 PAVT MARKING 2010

D-96-094-09



LOCATION OF SECTION INDICATED THUS: - [shaded box]

FOR INDEX OF SHEETS, SEE SHEET NO. 02  
FOR LIST OF STANDARDS, SEE SHEET NO. 02



FULL SIZE PLANS HAVE BEEN PREPARED USING STANDARD ENGINEERING SCALES. REDUCED SIZED PLANS WILL NOT CONFORM TO STANDARD SCALES. IN MAKING MEASUREMENTS ON REDUCED PLANS, THE ABOVE SCALES MAY BE USED.

J.U.L.I.E.  
JOINT UTILITY LOCATION INFORMATION FOR EXCAVATION  
1-800-892-0123  
OR 811

PROJECT ENGINEER JOHN NEGANGARD 217-782-6990  
PROJECT MANAGER VINCE MADONIA 217-785-9046

CONTRACT NO. 72C99

STATE OF ILLINOIS  
DEPARTMENT OF TRANSPORTATION  
DIVISION OF HIGHWAYS

SUBMITTED *October 21, 2007*  
*Ray J. Diller*  
DEPUTY DIRECTOR OF HIGHWAYS, REGION ENGINEER

*December 4, 2009*  
*Charles J. Ingersoll*  
ENGINEER OF DESIGN AND ENVIRONMENT

*December 4, 2009*  
*Christine M. Reed*  
DIRECTOR OF HIGHWAYS, CHIEF ENGINEER

**PRINTED BY THE AUTHORITY  
OF THE STATE OF ILLINOIS**

INDEX OF SHEETS

1	COVER SHEET
2	GENERAL NOTES
3	SUMMARY OF QUANTITIES
4-8	SCHEDULE OF QUANTITIES
9-20	COUNTY LOCATION MAPS
21-36	SPOT LOCATION PLAN VIEWS
37	DETAILS

GENERAL NOTES AND COMMITMENTS

1. THERE SHALL BE NO LANE CLOSURES WITHOUT FLAGGER PROTECTION
2. THE FIELD / RESIDENT ENGINEER SHALL DETERMINE EXACT LOCATIONS OF PAVEMENT MARKING PLACEMENT FOR AREAS WHERE NO PLAN VIEW IS GIVEN. THE ENGINEER IS TO CONTACT STUDIES AND PLANS IF ANY FIELD CONDITIONS ARE ENCOUNTERED THAT MAY NECESSITATE MODIFICATION TO THE QUANTITY OR LOCATION OF THE MARKINGS.

LIST OF STANDARDS

- 701001-02
- 701006-03
- 701011-02
- 701101-02
- 701201-03
- 701301-03
- 701311-03
- 701502-03
- 701601-06
- 701701-06
- 701901-01**
- 780001-02
- BLR 18

<b>DISTRICT SIX</b>	
EXAMINED	October 19 20 09
<i>Ron Hovan</i>	
OPERATIONS ENGINEER	
EXAMINED	October 19 20 09
<i>Ron Hovan</i>	
PROGRAM IMPLEMENTATION ENGINEER	
EXAMINED	October 20 20 09
<i>DRM</i>	
PROGRAM DEVELOPMENT ENGINEER	

*Rev.*

Code No.	Item	Unit	Total	Various Counties	
				90% FEDERAL 10% STATE	90% FEDERAL 10% STATE
				<i>RURAL</i> SFTY-1D	<i>URBAN</i> SFTY-1D
67100100	MOBILIZATION	L SUM	1.0	0.6	0.4
70103700	TRAFFIC CONTROL COMPLETE	L SUM	1.0	0.6	0.4
78003100	PREFORMED PLASTIC PAVEMENT MARKING, TYPE B - LETTERS AND SYMBOLS	SQ FT	2,766.8	1,453.4	1,313.4
78003180	PREFORMED PLASTIC PAVEMENT MARKING, TYPE B - LINE 24"	FOOT	102.0	26.0	76.0
78006100	PREFORMED THERMOPLASTIC PAVEMENT MARKING - LETTERS AND SYMBOLS	SQ FT	1,442.2	996.0	446.2
78006120	PREFORMED THERMOPLASTIC PAVEMENT MARKING - LINE 5"	FOOT	320.0	0.0	320.0
78006130	PREFORMED THERMOPLASTIC PAVEMENT MARKING - LINE 6"	FOOT	320.0	0.0	320.0
78006140	PREFORMED THERMOPLASTIC PAVEMENT MARKING - LINE 8"	FOOT	80.0	0.0	80.0
78006150	PREFORMED THERMOPLASTIC PAVEMENT MARKING - LINE 12"	FOOT	40.0	0.0	40.0
78006180	PREFORMED THERMOPLASTIC PAVEMENT MARKING - LINE 24"	FOOT	24.0	0.0	24.0
78300100	PAVEMENT MARKING REMOVAL	SQ FT	382.4	0.0	382.4
X7800600	URETHANE PAVEMENT MARKING - LETTERS AND SYMBOLS, SPECIAL	SQ FT	2,166.0	1,971.6	194.4
X7800620	URETHANE PAVEMENT MARKING - LINE 5"	FOOT	80.0	80.0	0.0
X7800630	URETHANE PAVEMENT MARKING - LINE 6"	FOOT	671.0	587.0	84.0
X7800640	URETHANE PAVEMENT MARKING - LINE 8"	FOOT	811.0	811.0	0.0
X7800650	URETHANE PAVEMENT MARKING - LINE 12"	FOOT	1,401.0	1,401.0	0.0

DESCRIPTION OF WORK

Route/Location	County	Work to be completed:
<b>Intersection Striping Enhancements:</b>		
1 US 24 eastbound (Maine St.) at 2nd St. & IL 57/3rd St. In Quincy	Adams	Add additional striping per plan details
2 IL 125 at Fremont Street - west of Ashland	Cass	Add 2 right turn arrows eastbound per District 6 Pavement Marking Standards
3 US 51 (Fair Ave./Poplar St.) at 6th St. In Pana	Christian	Add additional striping per plan details
4 US 51/IL 16 (Jackson St./Cedar St.) at Olive St. In Pana	Christian	Add 2 right turn arrows northbound per plan details & District 6 Pavement Marking Standards
5 IL 29 (Webster St./Park St.) at Spresser St. In Taylorville	Christian	Add additional striping per plan details
6 IL 29 (Webster St.) at Cheney St. In Taylorville	Christian	Add additional striping per plan details
7 IL 121 at Vine St. In Mt. Pulaski	Logan	Add additional striping per plan details
8 Old US 66 at IL 138 east of Mt. Olive	Macoupin	Add Stop Ahead pavement marking on northbound/southbound approaches per plan details
9 IL 104 (Morton Ave.) at IL 267 (Main St.) In Jacksonville	Morgan	Add 2 right turn arrows eastbound per District 6 Pavement Marking Standards
10 IL 106 at Decatur Street In Barry	Pike	Add 2 right turn arrows eastbound per District 6 Pavement Marking Standards
11 * MacArthur Blvd. at Outer Park Dr. In Springfield	Sangamon	Remove/add striping per plan details
12 * I-72 off ramp at 6th Street In Springfield	Sangamon	Add stop bar per plan details
13 * BL 55 (6th Street) at Hazel Dell Road In Springfield	Sangamon	Remove & replace stop bar per plan details
14 * BL 55 (6th Street) at Lincolnshire Boulevard In Springfield	Sangamon	Remove & replace stop bar per plan details
15 * 9th Street at Lawrence Avenue In Springfield	Sangamon	Add additional striping per plan details & District 6 Pavement Marking Standards
16 * IL 54 at Gatlin Dr. east of Springfield	Sangamon	Add additional striping per plan details
17 * IL 124 (Andrew Road) at BL 55 In Sherman	Sangamon	Add 2 right turn arrows eastbound per District 6 Pavement Marking Standards
18 US 67 at IL 100/103 west of Beardstown	Schuyler	Add Stop Ahead pavement marking to all 4 approaches per plan details
<b>One Way Street Striping Enhancements:</b>		
19 US 24 (4th St.) northbound at Hampshire St.	Adams	Add 2 sets of combination thru/left & thru/right turn arrows northbound per District 6 Pavement Marking Standards
20 US 24 (4th St.) northbound at Oak St.	Adams	Add 1 set of combination thru/left & thru/right turn arrows northbound per District 6 Pavement Marking Standards
21 US 24 (3rd St.) southbound at Oak St.	Adams	Add 1 set of combination thru/left & thru/right turn arrows northbound per District 6 Pavement Marking Standards
22 US 24 (4th St.) northbound at Chestnut St.	Adams	Add 1 set of combination thru/left & thru/right turn arrows northbound per District 6 Pavement Marking Standards
23 US 24 (3rd St.) southbound at Chestnut St.	Adams	Add 1 set of combination thru/left & thru/right turn arrows northbound per District 6 Pavement Marking Standards
24 US 24 (4th St.) northbound at Locust St. In Quincy	Adams	Add 1 set of combination thru/left & thru/right turn arrows northbound per District 6 Pavement Marking Standards
25 * IL 29/97/Madison Ave. (eastbound) at Logan Ave. In Springfield	Sangamon	Add 2 sets of combination thru/left, thru, thru, & thru arrows eastbound per District 6 Pavement Marking Standards
26 * Deleted		
27 * Deleted		
28 * Deleted		
29 * Deleted		
30 * BL 55/ 5th Street (southbound) at Spruce Street In Springfield	Sangamon	Add 2 sets of combination thru/left, thru, thru, & combination thru/right turn arrows southbound per District 6 Pavement Marking Standards
31 * BL 55/5th Street (southbound) at Laurel Street In Springfield	Sangamon	Add 2 sets of combination thru/left, thru, thru, & thru arrows southbound per District 6 Pavement Marking Standards
32 * BL 55/5th Street (southbound) at Ash Street In Springfield	Sangamon	Add 2 sets of combination thru, thru, thru, & thru/right turn arrows southbound per District 6 Pavement Marking Standards
33 * BL 55/5th Street (southbound) at Iles Street In Springfield	Sangamon	Add 2 sets of combination thru/left, thru, & thru arrows southbound per District 6 Pavement Marking Standards
34 * BL 55/5th Street (southbound) at Stanford Ave. In Springfield	Sangamon	Add additional set of combination thru/left, thru, & thru arrows southbound per District 6 Pavement Marking Standards
35 * BL 55/6th Street (northbound) at Stanford Ave. In Springfield	Sangamon	Add additional set of thru, thru, & combination thru/right turn arrows northbound per District 6 Pavement Marking Standards
36 * BL 55/6th Street (northbound) at Iles Street In Springfield	Sangamon	Add 2 sets of thru, thru, thru, & combination thru/right turn arrows northbound per District 6 Pavement Marking Standards
37 * BL 55/6th Street (northbound) at Ash Street In Springfield	Sangamon	Add 2 sets of thru, thru, thru, & combination thru/right turn arrows northbound per District 6 Pavement Marking Standards
38 * BL 55/6th Street (northbound) at Laurel Street In Springfield	Sangamon	Add 2 sets of combination thru/left, thru, thru, & combination thru/right turn arrows northbound per District 6 Pavement Marking Standards
39 * BL 55/6th Street (northbound) at Spruce Street In Springfield	Sangamon	Add 2 sets of combination thru/left, thru, thru, & combination thru/right turn arrows northbound per District 6 Pavement Marking Standards

Locations with an asterisk (\*) are within Springfield-Sangamon County MPO.

FILE NAME =	USER NAME = laughlinr1	DESIGNED -	REVISED -	<b>STATE OF ILLINOIS DEPARTMENT OF TRANSPORTATION</b>	<b>SCHEDULE OF QUANTITIES</b>				F.A. RTE.	SECTION	COUNTY	TOTAL SHEETS	SHEET NO.
es:\pwork\pwork\LAUGHLINRL\0150723\0672C99-sht-schedule.dgn		DRAWN -	REVISED -		VAR	D6 PAVT MARKING 2010	VARIOUS	37	4				
PLOT SCALE = 100.0000' / IN.		CHECKED -	REVISED -		CONTRACT NO. 72C99				ILLINOIS FED. AID PROJECT				
PLOT DATE = Oct-22-2009 09:17:55AM		DATE -	REVISED -		SCALE:	SHEET NO.	OF SHEETS	STA.	TO STA.				

DESCRIPTION OF WORK

Route/Location	County	Work to be completed:
<u>Through Lane Drop Safety Enhancements:</u>		
40 US 24 northbound (4th. St.) north of Locust Street in Quincy	Adams	Add lane drop arrows to northbound outside lane (Left lane ends - Merge Right)
41 US 24 west of IL 96 (South Intersection) north of Quincy	Adams	Add lane drop arrows to southbound median lane (Left lane ends - Merge Right)
42 IL 96 north of US 24 (North Intersection) north of Quincy	Adams	Add lane drop arrows to northbound outside lane (Right lane ends - Merge Left)
43 IL 57 south of Lock & Dam Road in Quincy	Adams	Add lane drop arrows to southbound outside lane (Right lane ends - Merge Left)
44 IL 10 west of I-55 west of Lincoln	Logan	Add lane drop arrows to westbound outside lane (Left lane ends - Merge Right, but pavement merges left- sign needs changed)
45 Old US 66 north of Lincoln	Logan	Add lane drop arrows to northbound outside lane (Right lane ends - Merge Left)
46 IL 16 west of I-55 west of Litchfield	Montgomery	Add lane drop arrows to westbound outside lane (Right lane ends - Merge Left)
47 IL 48 east of I-55	Montgomery	Add lane drop arrows to eastbound outside lane (Right lane ends - Merge Left)
48 IL 48 west of I-55	Montgomery	Add lane drop arrows to westbound outside lane (Right lane ends - Merge Left)
49 IL 104 (Morton Ave.) east of I-72 east of Jacksonville	Morgan	Add lane drop arrows to eastbound outside lane (Right lane ends - Merge Left)
50 IL 104 (Morton Ave.) west of IL 104 (North) west of Jacksonville	Morgan	Add lane drop arrows to westbound outside lane (Right lane ends - Merge Left)
51 * IL 97/Jefferson Street west of Winch Road in Springfield	Sangamon	Add lane drop arrows to westbound outside lane (Right lane ends - Merge Left)
52 * IL 29/J. David Jones Parkway north of Airport Entrance in Spfld.	Sangamon	Add lane drop arrows to northbound outside lane (Right lane ends - Merge Left)
53 * Old IL 29/Walnut Street south of North Grand Ave. in Springfield	Sangamon	Add lane drop arrows to southbound outside lane (Right lane ends - Merge Left)
54 * IL 54 North of Camp Butler Rd. east of Springfield	Sangamon	Add lane drop arrows to northbound median lane (Left lane ends - Merge Right)
55 * Camp Butler Road east of IL 54 east of Spfld.	Sangamon	Add lane drop arrows to eastbound outside lane (Right lane ends - Merge Left)
<u>Truck Climbing Lane Safety Enhancements:</u>		
56 US 67/ IL 104 eastbound truck climbing lane east of IL 100 (South)	Morgan	Add lane drop arrows to eastbound outside lane
57 IL 106 westbound truck climbing lane west of Florence	Pike	Add lane drop arrows to westbound outside lane
58 US 67 westbound truck climbing lane west of Beardstown	Schuyler	Add lane drop arrows to westbound outside lane
<u>Portable Scale Safety Enhancements:</u>		
59 IL 48/127 at portable truck scale just west of Raymond	Montgomery	Add diagonal striping at 30' centers per plan details
60 IL 123 at portable truck scales just east of IL 124	Sangamon	Add diagonal striping at 30' centers per plan details
<u>Interstate Ramp Location Striping Enhancements:</u>		
61 IL 336 at IL 61 (Mendon)	Adams	Add wrong way arrow pavement markings per District 6 Pavement Marking Standards
62 IL 336 at IL 94 (Carthage)	Hancock	Add wrong way arrow pavement markings per District 6 Pavement Marking Standards
63 I-72 at Exit 1 (IL 106)	Pike	Add wrong way arrow pavement markings per District 6 Pavement Marking Standards
64 I-72 at Exit 10 (IL 96)	Pike	Add wrong way arrow pavement markings per District 6 Pavement Marking Standards
65 I-72 at Exit 46 (IL 100)	Scott	Add wrong way arrow pavement markings per District 6 Pavement Marking Standards
66 US 67 at Morton Avenue (BL 72)	Morgan	Add wrong way arrow pavement markings per District 6 Pavement Marking Standards
67 I-72 at Exit 64 (IL 267)	Morgan	Add wrong way arrow pavement markings per District 6 Pavement Marking Standards
68 I-72 at Exit 68 (BL 72/Old US 36/Jacksonville)	Morgan	Add wrong way arrow pavement markings & turn arrows per District 6 Pavement Marking Standards
69 I-72 at Exit 76 (Alexander)	Morgan	Add wrong way arrow pavement markings per District 6 Pavement Marking Standards
70 I-72 at Exit 82 (New Berlin)	Sangamon	Add wrong way arrow pavement markings per District 6 Pavement Marking Standards
71 * I-72 at Exit 104 (Camp Butler)	Sangamon	Add wrong way arrow pavement markings per District 6 Pavement Marking Standards
72 * I-72 at Exit 108 (Riverton)	Sangamon	Add wrong way arrow pavement markings per District 6 Pavement Marking Standards
73 I-72 at Exit 114 (Buffalo)	Sangamon	Add wrong way arrow pavement markings per District 6 Pavement Marking Standards
74 I-72 at Exit 122 (Illitopolis)	Sangamon	Add wrong way arrow pavement markings per District 6 Pavement Marking Standards
75 I-55 at Exit 41 (Staunton)	Macoupin	Add wrong way arrow pavement markings per District 6 Pavement Marking Standards
76 I-55 at Exit 44 (IL 138/Mt. Olive)	Macoupin	Add wrong way arrow pavement markings per District 6 Pavement Marking Standards
77 I-55 at Exit 52 (IL 16/Litchfield)	Montgomery	Add wrong way arrow pavement markings & turn arrows per District 6 Pavement Marking Standards
78 I-55 at Exit 60 (IL 108/Carlinville)	Montgomery	Add wrong way arrow pavement markings per District 6 Pavement Marking Standards
79 I-55 at Exit 63 (IL 48/127/Raymond)	Montgomery	Add wrong way arrow pavement markings per District 6 Pavement Marking Standards
80 I-55 at Exit 133 (BL 55 North- Lincoln)	Logan	Add wrong way arrow pavement markings per District 6 Pavement Marking Standards
81 I-55 at Exit 140 (Atlanta)	Logan	Add wrong way arrow pavement markings per District 6 Pavement Marking Standards

Locations with an asterisk (\*) are within Springfield-Sangamon County MPO.

FILE NAME =	USER NAME = laughlinr1	DESIGNED -	REVISED -	<b>STATE OF ILLINOIS DEPARTMENT OF TRANSPORTATION</b>	<b>SCHEDULE OF QUANTITIES</b>				F.A. RTE.	SECTION	COUNTY	TOTAL SHEETS	SHEET NO.
e:\pwwork\pwwork\LAUGHLINRL\0150723\0672C99-shr-schedule.dgn		DRAWN -	REVISED -		VAR	D6 PAVT MARKING 2010	VARIOUS	37	5				
PLOT SCALE = 100.0000' / IN.		CHECKED -	REVISED -		CONTRACT NO. 72C99				ILLINOIS FED. AID PROJECT				
PLOT DATE = Oct-22-2009 09:17:58AM		DATE -	REVISED -		SCALE:	SHEET NO.	OF SHEETS	STA.	TO STA.				

COUNTY	LOCATION #	PREFORMED	PREFORMED	PREFORMED	PREFORMED	PREFORMED	PREFORMED	PREFORMED	PREFORMED	URETHANE	URETHANE	URETHANE	URETHANE	URETHANE	PVT MRK
		LET & SYM	LINE 24	THERMO LET & SYM	THERMO LINE 5	THERMO LINE 6	THERMO LINE 8	THERMO LINE 12	THERMO LINE 24	LET & SYM	LINE 5	LINE 6	LINE 8	LINE 12	REMOVAL
		(SQ FT)	(FOOT)	(SQ FT)	(FOOT)	(FOOT)	(FOOT)	(FOOT)	(FOOT)	(SQ FT)	(FOOT)	(FOOT)	(FOOT)	(FOOT)	(SQ FT)
ADAMS	1											163	280	30	
	19	308.2													
	20	104													
	21	52													
	22	52													
	23	52													
	24	52													
	40				83										
	41				83										
	42				83										
43				83											
61									97.2						
CASS	2	31.2													
CHRISTIAN	3		26									122	275	72	
	4	31.2													
	5	42.7										22			
	6	107.3										260			
HANCOCK	62								97.2						
LOGAN	7	15.6									80	20	256	60	
	44				83										
	45				83										
	80									97.2					
	81									97.2					

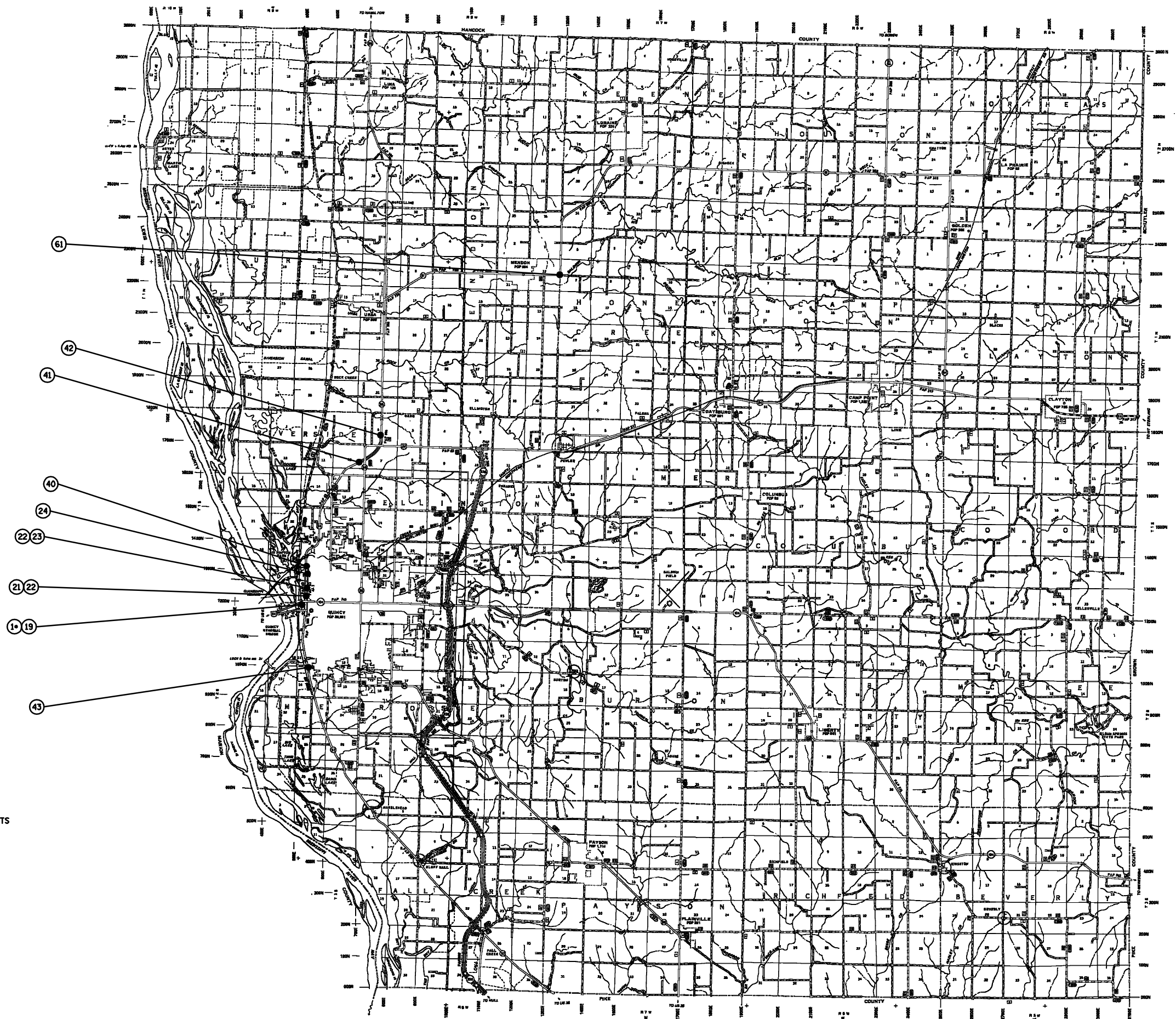
COUNTY	LOCATION #	PREFORMED	PREFORMED	PREFORMED	PREFORMED	PREFORMED	PREFORMED	PREFORMED	PREFORMED	URETHANE	URETHANE	URETHANE	URETHANE	URETHANE	PVT MRK
		LET & SYM (SQ FT)	LINE 24 (FOOT)	THERMO LET & SYM (SQ FT)	THERMO LINE 5 (FOOT)	THERMO LINE 6 (FOOT)	THERMO LINE 8 (FOOT)	THERMO LINE 12 (FOOT)	THERMO LINE 24 (FOOT)	LET & SYM (SQ FT)	LINE 5 (FOOT)	LINE 6 (FOOT)	LINE 8 (FOOT)	LINE 12 (FOOT)	REMOVAL (SQ FT)
MACOUPIN	8	177.6													
	75								97.2						
	76								97.2						
MONTGOMERY	46			83											
	47			83											
	48			83											
	59												562		
	77								159.6						
	78								97.2						
	79								97.2						
MORGAN	9	31.2													
	49			83											
	50			83											
	56			83											
	66								97.2						
	67								97.2						
	68								159.6						
	69								97.2						
PIKE	10	31.2													
	57	83													
	63								97.2						
	64								97.2						

COUNTY	LOCATION #	PREFORMED	PREFORMED	PREFORMED	PREFORMED	PREFORMED	PREFORMED	PREFORMED	PREFORMED	URETHANE	URETHANE	URETHANE	URETHANE	URETHANE	PVT MRK
		LET & SYM (SQ FT)	LINE 24 (FOOT)	THERMO LET & SYM (SQ FT)	THERMO LINE 5 (FOOT)	THERMO LINE 6 (FOOT)	THERMO LINE 8 (FOOT)	THERMO LINE 12 (FOOT)	THERMO LINE 24 (FOOT)	LET & SYM (SQ FT)	LINE 5 (FOOT)	LINE 6 (FOOT)	LINE 8 (FOOT)	LINE 12 (FOOT)	REMOVAL (SQ FT)
SANGAMON	11 *			31.2	320	320	80	40	24						262.4
	12 *		16												
	13 *		24												48
	14 *		36												72
	15 *														
	16 *	31.2										20			
	17 *	31.2										64			
	25 *	121													
	26( Deleted)														
	27( Deleted)														
	28( Deleted)														
	29( Deleted)														
	30 *	150													
	31 *	121													
	32 *	121													
	33 *	98													
	34 *	49													
	35 *	49													
	36 *	121													
	37 *	121													
	38 *	150													
	39 *	150													
	51 *				83										
	52 *				83										
	53 *				83										
54 *				83											
55 *				83											
60													677		
70										97.2					
71 *										97.2					
72 *										97.2					
73										97.2					
74										97.2					
SCHUYLER	18	199.2													
	58	83													
SCOTT	65								97.2						
TOTALS		2766.8	102	1442.2	320	320	80	40	24	2166	80	671	811	1401	382.4

Locations with an asterisk (\*) are within Springfield-Sangamon County MP0.

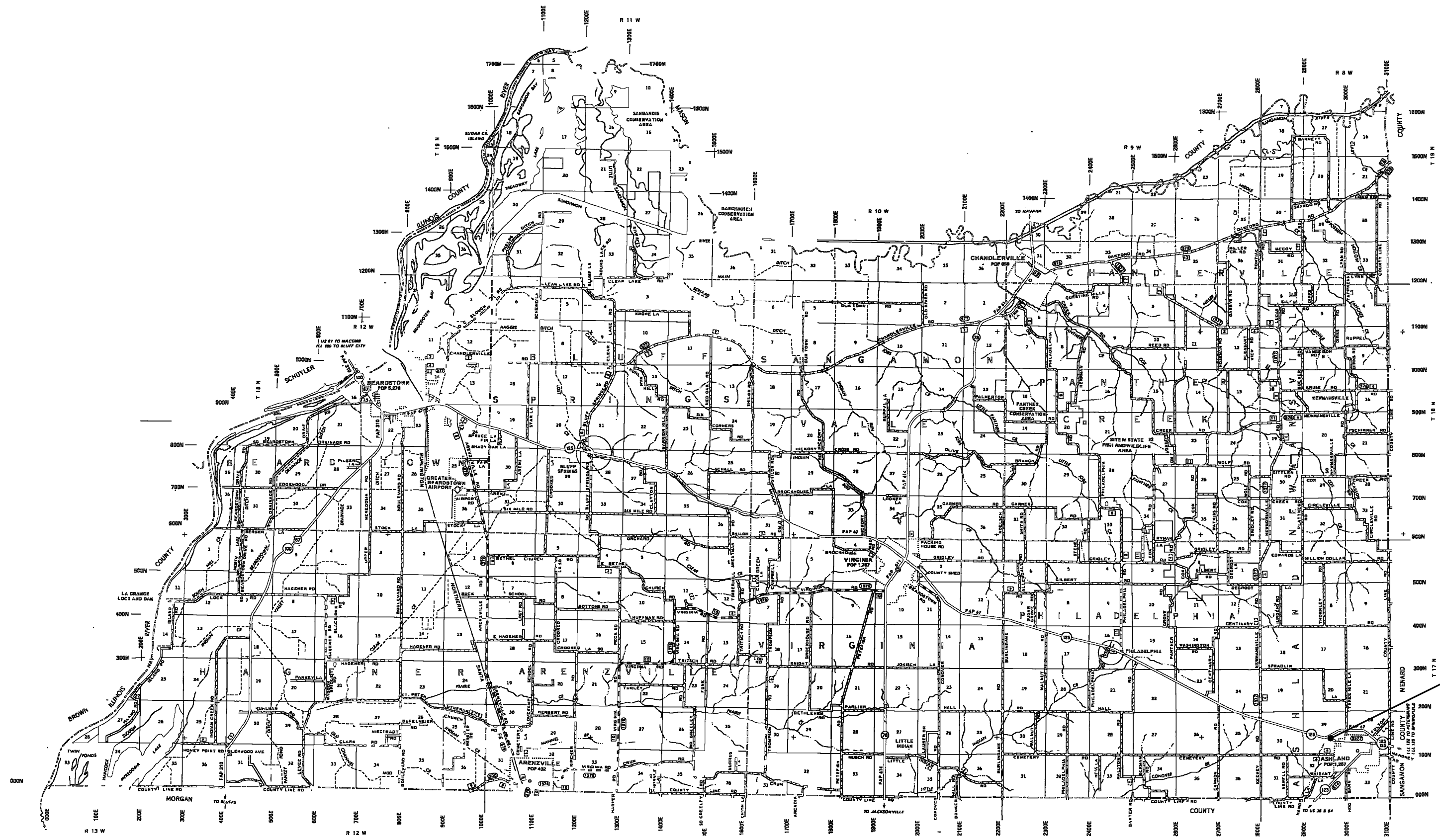
FILE NAME =	USER NAME = laughlinr1	DESIGNED -	REVISED -	<b>STATE OF ILLINOIS DEPARTMENT OF TRANSPORTATION</b>	<b>SCHEDULE OF QUANTITIES</b>				F.A. RTE.	SECTION	COUNTY	TOTAL SHEETS	SHEET NO.	
e:\pwork\pwork\LAUGHLINRL\0150723\0672C99-sht-schedule.dgn		DRAWN -	REVISED -		SCALE:	SHEET NO.	OF SHEETS	STA.	TO STA.	VAR	D6 PAVT MARKING 2010	VARIOUS	37	8
		CHECKED -	REVISED -		CONTRACT NO. 72C99									
		DATE -	REVISED -		ILLINOIS FED. AID PROJECT									





• SEE DETAIL SHEETS

FILE NAME = e:\pwork\pwidot\LAUGHLINRL\0150723\0672C99-shr-countymap-adams.dgn	USER NAME = laughlinr1	DESIGNED -	REVISED -	<b>STATE OF ILLINOIS DEPARTMENT OF TRANSPORTATION</b>	<b>PAVEMENT MARKING IMPROVEMENTS ADAMS COUNTY</b>				F.A. RTE.	SECTION	COUNTY	TOTAL SHEETS	SHEET NO.
PLOT SCALE = 100.0000' / IN.	CHECKED -	REVISED -	REVISED -		SCALE:	SHEET NO.	OF SHEETS	STA.	TO STA.	VAR D-6 PAVT MARKING 2010	VARIOUS	37	9
PLOT DATE = Oct-22-2009 09:18:11AM	DATE -	REVISED -	REVISED -		CONTRACT NO. 72C99								
ILLINOIS FED. AID PROJECT													



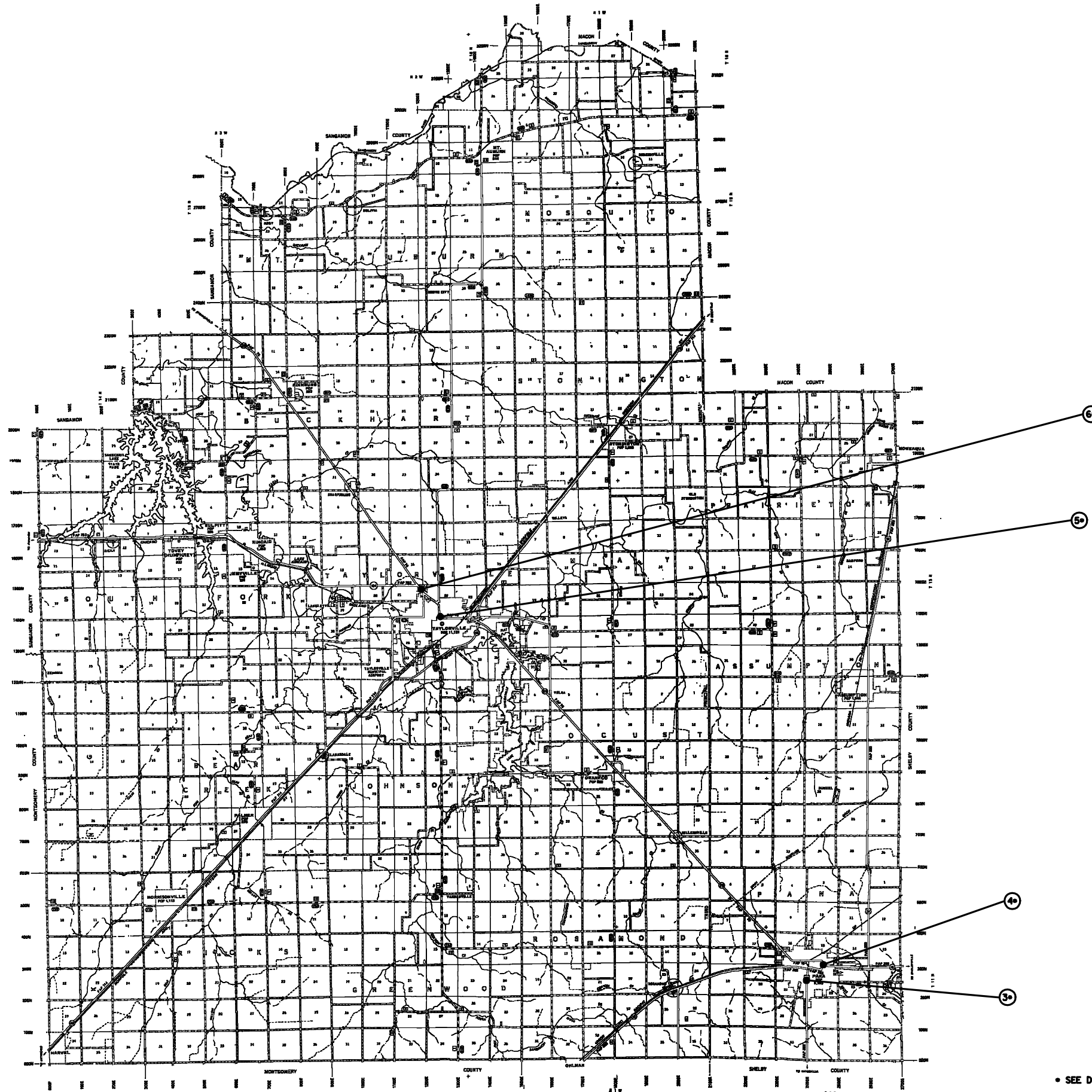
FILE NAME =  
 USER NAME = laughlir1  
 es:\pwork\pwidot\LAUGHLIR\10150723\1072C99-sht-countymap-coass.dgn  
 PLOT SCALE = 100.0000' / IN.  
 PLOT DATE = Oct-22-2009 09:18:23AM

DESIGNED -  
 DRAWN -  
 CHECKED -  
 DATE -  
 REVISED -  
 REVISED -  
 REVISED -  
 REVISED -

**STATE OF ILLINOIS  
 DEPARTMENT OF TRANSPORTATION**

**PAVEMENT MARKING IMPROVEMENTS  
 CASS COUNTY**  
 SCALE: SHEET NO. OF SHEETS STA. TO STA.

F.A. RTE.	SECTION	COUNTY	TOTAL SHEETS	SHEET NO.
VAR	D-6 PAVT MARKING 2010	VARIOUS	37	10
ILLINOIS FED. AID PROJECT			CONTRACT NO. 72C99	



• SEE DETAIL SHEETS

FILE NAME =	USER NAME = laughlinr1	DESIGNED -	REVISED -
e:\pwork\pwork\LAUGHLINRL\0150723\0672C99-sht-countymap-christian.dgn		DRAWN -	REVISED -
		CHECKED -	REVISED -
		DATE -	REVISED -

**STATE OF ILLINOIS  
DEPARTMENT OF TRANSPORTATION**

**PAVEMENT MARKING IMPROVEMENTS  
CHRISTIAN COUNTY**

SCALE: SHEET NO. OF SHEETS STA. TO STA.

F.A. RTE.	SECTION	COUNTY	TOTAL SHEETS	SHEET NO.
VAR	D-6 PAVT MARKING 2010	VARIOUS	37	11
CONTRACT NO. 72C99			ILLINOIS FED. AID PROJECT	



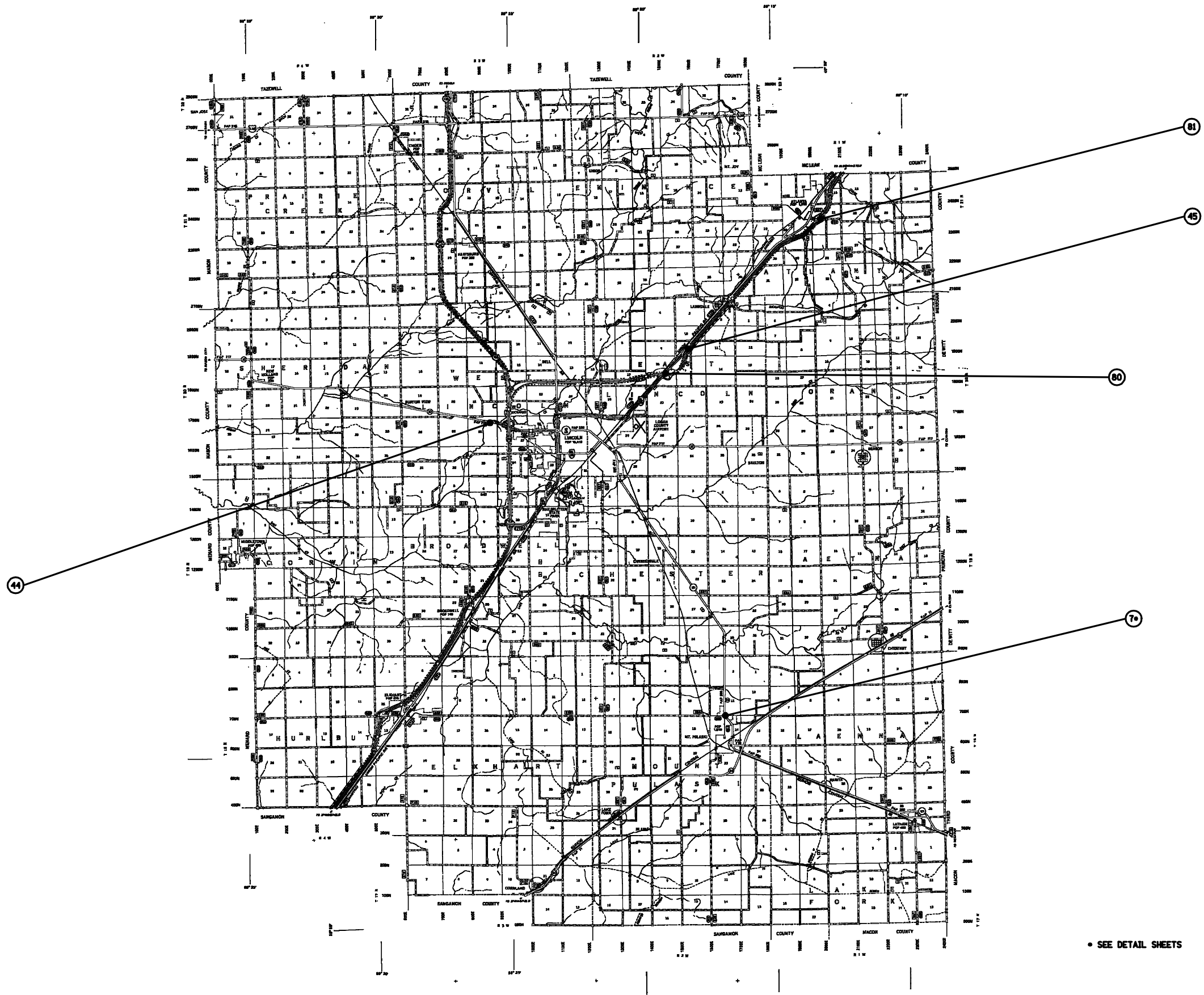
FILE NAME =	USER NAME = laughlinr1	DESIGNED -	REVISED -
e:\pwork\pwidot\LAUGHLINRL\0150723\0672C99-sht-countymap-hancock.dgn		DRAWN -	REVISED -
		CHECKED -	REVISED -
		DATE -	REVISED -
	PLOT SCALE = 100.0000' / IN.		
	PLOT DATE = Oct-22-2009 09:18:46AM		

**STATE OF ILLINOIS  
DEPARTMENT OF TRANSPORTATION**

**PAVEMENT MARKING IMPROVEMENTS  
HANCOCK COUNTY**

SCALE: SHEET NO. OF SHEETS STA. TO STA.

F.A. RTE.	SECTION	COUNTY	TOTAL SHEETS	SHEET NO.
VAR	D-6 PAVT MARKING 2010	VARIOUS	37	12
CONTRACT NO. 72C99			ILLINOIS FED. AID PROJECT	




• SEE DETAIL SHEETS

FILE NAME =	USER NAME = laughlinr1	DESIGNED -	REVISED -
e:\pwork\pwork\LAUGHLINRL\0150723\0672C99-sht-countymap-logan.dgn		DRAWN -	REVISED -
		CHECKED -	REVISED -
		DATE -	REVISED -
	PLOT SCALE = 100.0000' / IN.		
	PLOT DATE = Oct-22-2009 09:19:00AM		

**STATE OF ILLINOIS  
DEPARTMENT OF TRANSPORTATION**

<b>PAVEMENT MARKING IMPROVEMENTS</b>			
<b>LOGAN COUNTY</b>			
SCALE:	SHEET NO.	OF SHEETS	STA. TO STA.

F.A. RTE.	SECTION	COUNTY	TOTAL SHEETS	SHEET NO.
VAR	D-6 PAVT MARKING 2010	VARIOUS	37	13
CONTRACT NO. 72C99				
ILLINOIS FED. AID PROJECT				



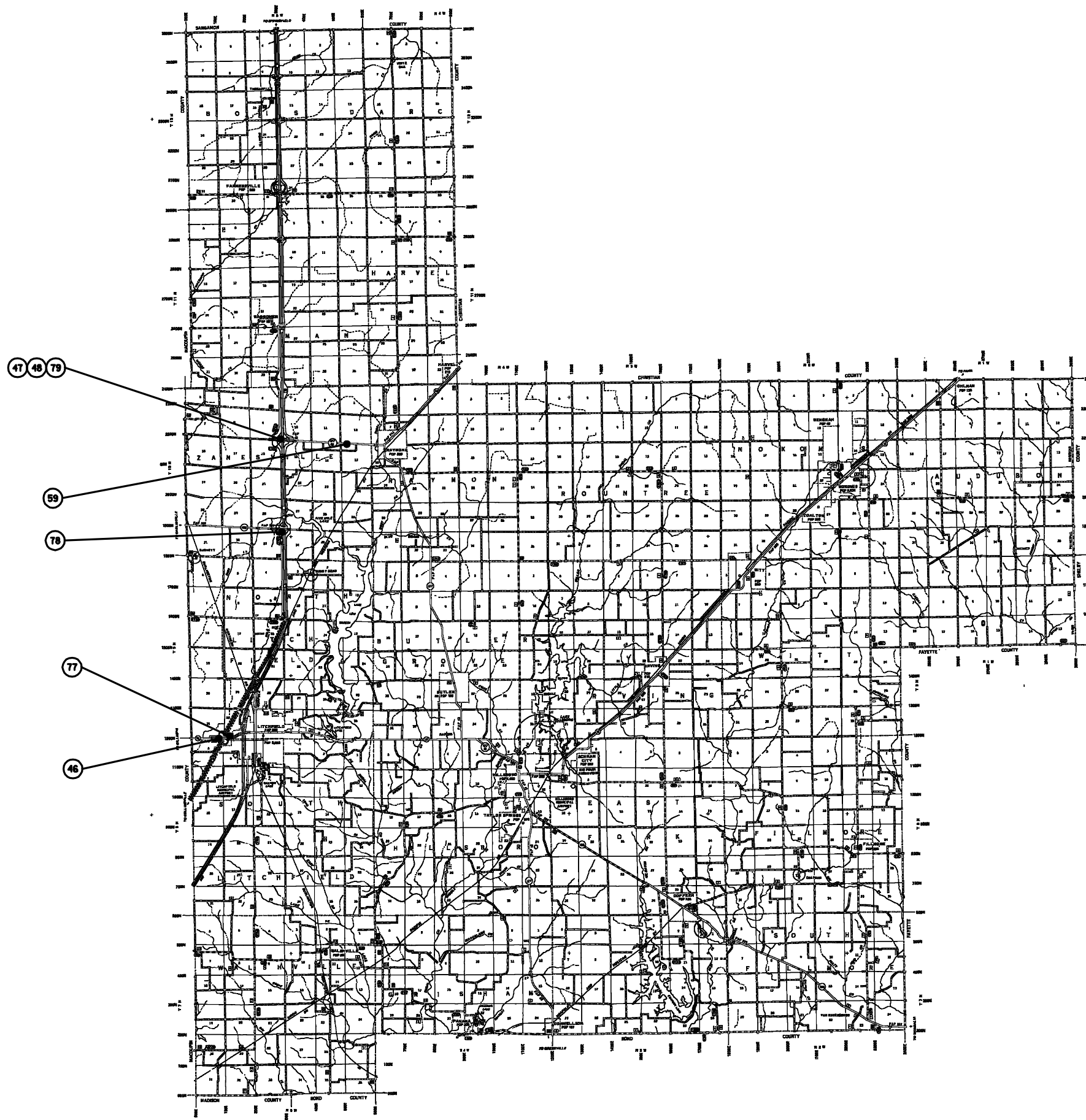
FILE NAME =	USER NAME = laughlinr1	DESIGNED -	REVISED -
e:\pwork\pwidot\LAUGHLINRL\0150723\0672C99-sht-countymap-macoupin.dgn		DRAWN -	REVISED -
		CHECKED -	REVISED -
		DATE -	REVISED -

**STATE OF ILLINOIS  
DEPARTMENT OF TRANSPORTATION**

**PAVEMENT MARKING IMPROVEMENTS  
MACOUPIN COUNTY**

SCALE: SHEET NO. OF SHEETS STA. TO STA.

F.A. RTE.	SECTION	COUNTY	TOTAL SHEETS	SHEET NO.
VAR	D-6 PAVT MARKING 2010	VARIOUS	37	14
CONTRACT NO. 72C99			ILLINOIS FED. AID PROJECT	



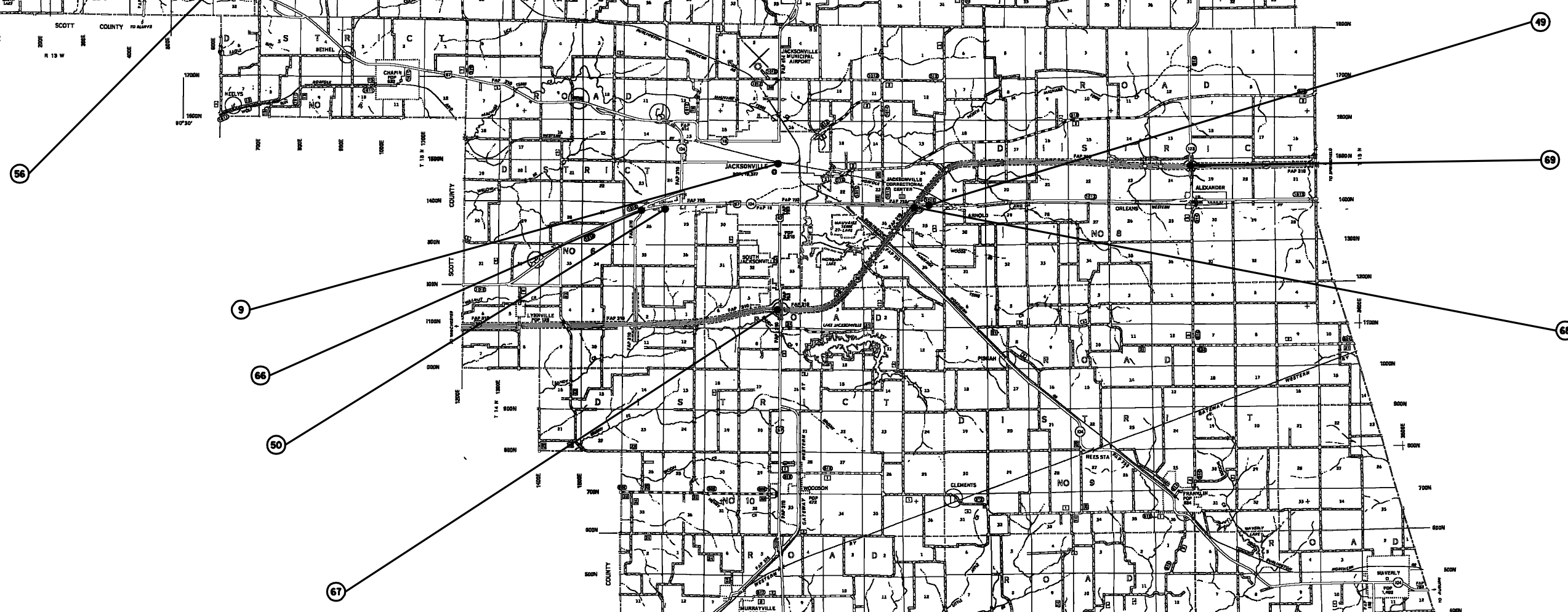
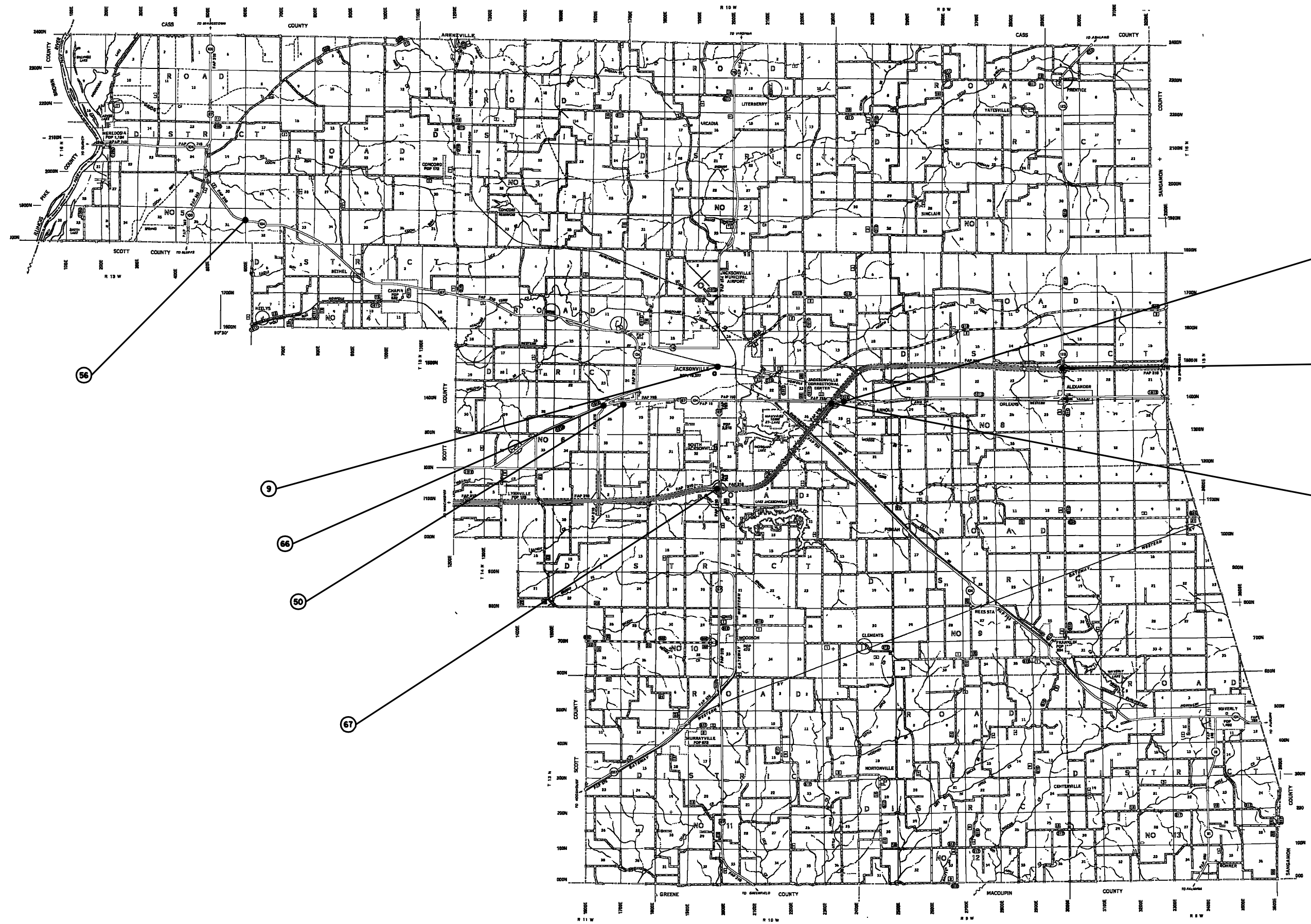
FILE NAME =	USER NAME = laughlinr1	DESIGNED -	REVISED -
e:\pwork\pwidot\LAUGHLINRL\0150723\0672C99-shr-countymap-montgomery.dgn		DRAWN -	REVISED -
		CHECKED -	REVISED -
		DATE -	REVISED -

**STATE OF ILLINOIS  
DEPARTMENT OF TRANSPORTATION**

**PAVEMENT MARKING IMPROVEMENTS  
MONTGOMERY COUNTY**

SCALE: SHEET NO. OF SHEETS STA. TO STA.

F.A. RTE.	SECTION	COUNTY	TOTAL SHEETS	SHEET NO.
VAR	D-6 PAVT MARKING 2010	VARIOUS	37	15
CONTRACT NO. 72C99			ILLINOIS FED. AID PROJECT	



FILE NAME =	USER NAME = laughlinr1	DESIGNED -	REVISED -
e:\pwork\PWIDOT\LAUGHLINRL\0150723\0672C99-shr-countymap\morgan.dgn		DRAWN -	REVISED -
		CHECKED -	REVISED -
		DATE -	REVISED -
	PLOT DATE = Oct-22-2009 09:19:33AM		

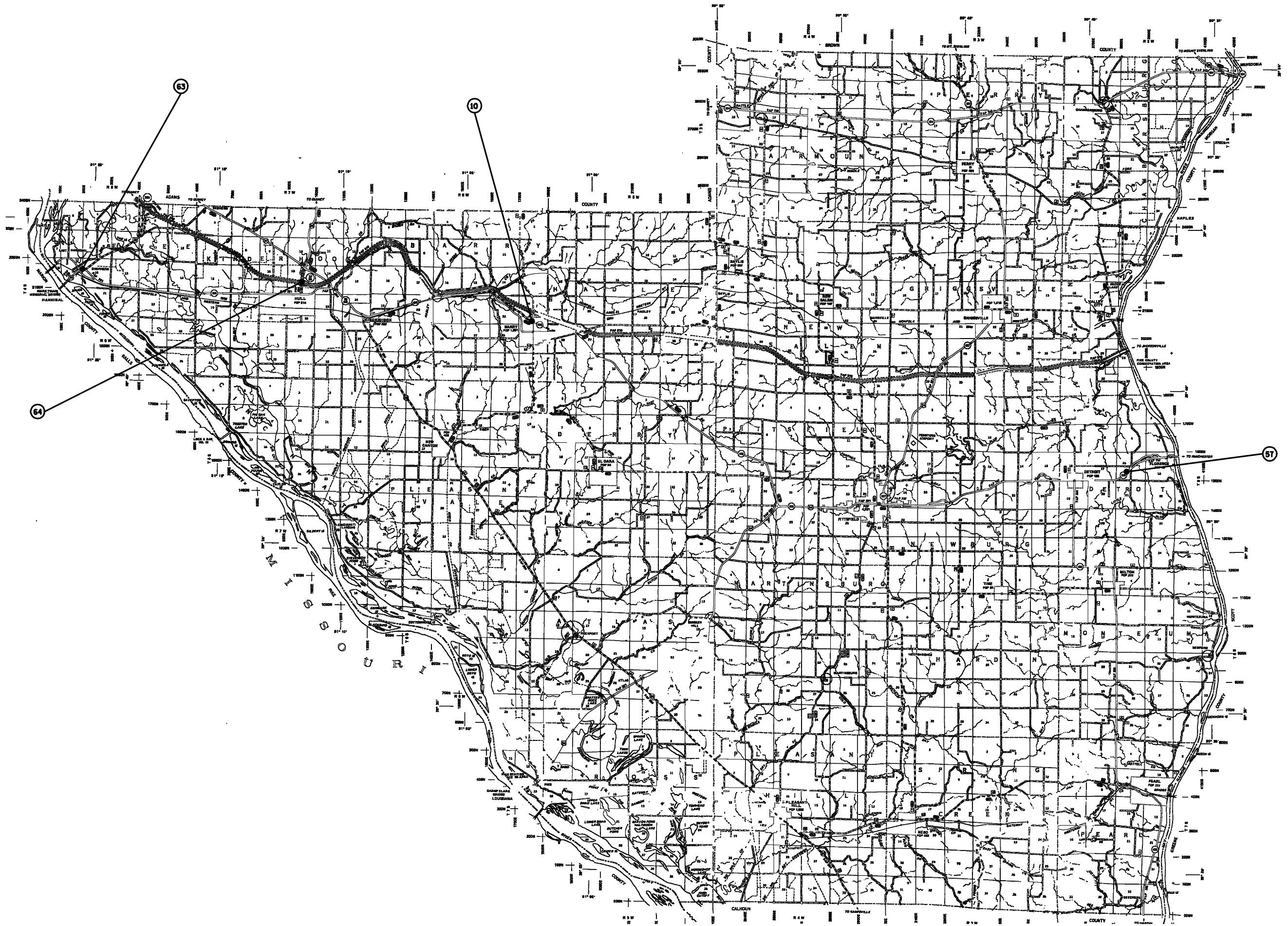
**STATE OF ILLINOIS  
DEPARTMENT OF TRANSPORTATION**

**PAVEMENT MARKING IMPROVEMENTS  
MORGAN COUNTY**

SCALE: SHEET NO. OF SHEETS STA. TO STA.

F.A. RTE.	SECTION	COUNTY	TOTAL SHEETS	SHEET NO.
VAR	D-6 PAVT MARKING 2010	VARIOUS	37	16
CONTRACT NO. 72C99			ILLINOIS FED. AID PROJECT	





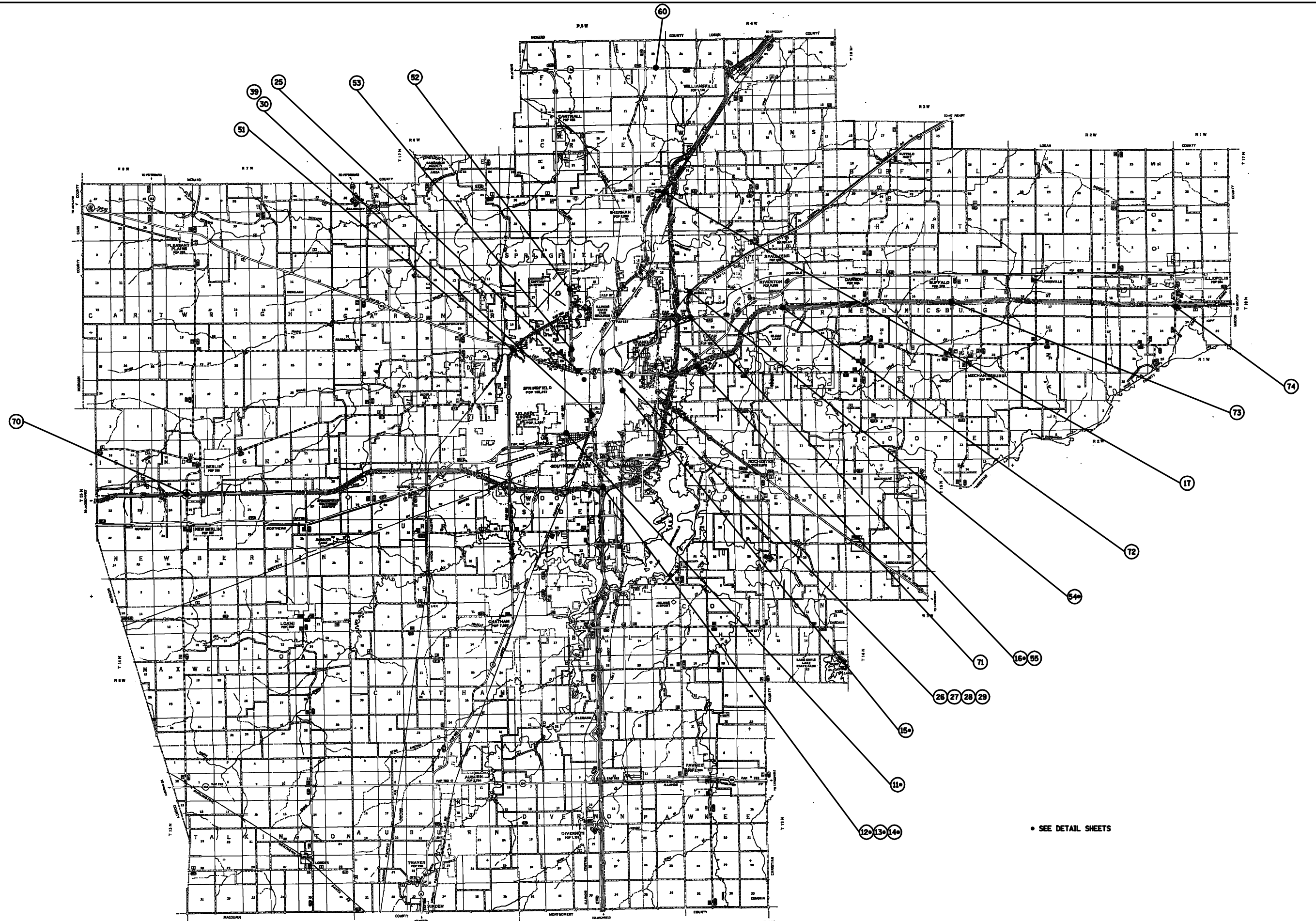
FILE NAME =	USER NAME = laughlinr1	DESIGNED -	REVISED -
e:\pwork\pwork\LAUGHLINRL\0150723\0672C99-sht-countymap-pike.dgn		DRAWN -	REVISED -
		CHECKED -	REVISED -
		DATE -	REVISED -
	PLOT SCALE = 100.0000' / IN.		
	PLOT DATE = Oct-22-2009 09:19:45AM		

**STATE OF ILLINOIS  
DEPARTMENT OF TRANSPORTATION**

**PAVEMENT MARKING IMPROVEMENTS  
PIKE COUNTY**

SCALE: SHEET NO. OF SHEETS STA. TO STA.

F.A. RTE.	SECTION	COUNTY	TOTAL SHEETS	SHEET NO.
VAR D-6 PAVT MARKING 2010		VARIOUS	37	17
CONTRACT NO. 72C99			ILLINOIS FED. AID PROJECT	



• SEE DETAIL SHEETS

FILE NAME = e:\pwork\pwork\LAUGHLIN\LAUGHLINRL\0150723\0672C99-sht-countymap-sangamon.dgn  
 USER NAME = laughlinr1  
 PLOT SCALE = 100.0000' / IN.  
 PLOT DATE = Oct-22-2009 09:20:01AM

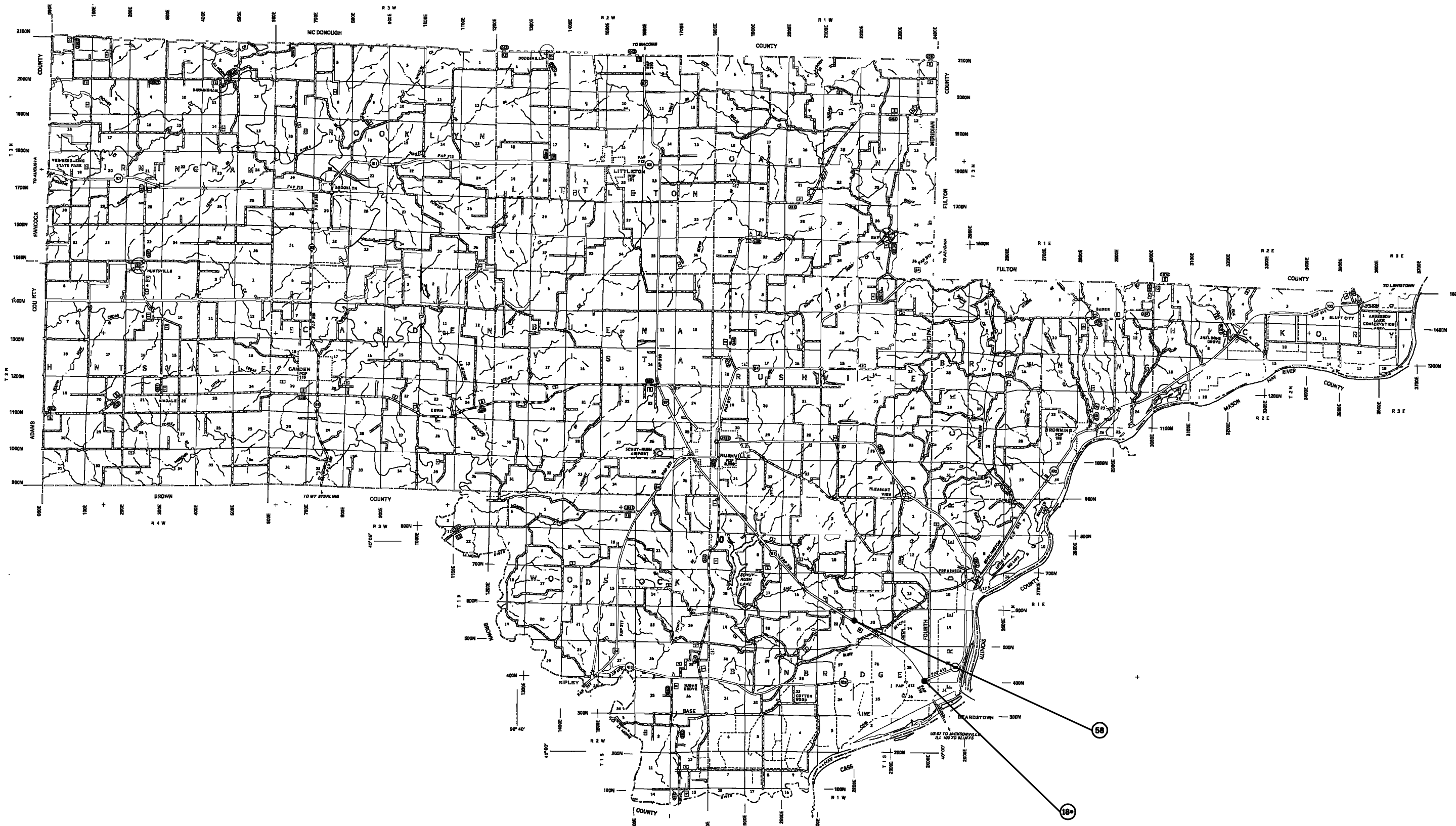
DESIGNED -	REVISED -
DRAWN -	REVISED -
CHECKED -	REVISED -
DATE -	REVISED -

**STATE OF ILLINOIS  
 DEPARTMENT OF TRANSPORTATION**

**PAVEMENT MARKING IMPROVEMENTS  
 SANGAMON COUNTY**

SCALE: SHEET NO. OF SHEETS STA. TO STA.

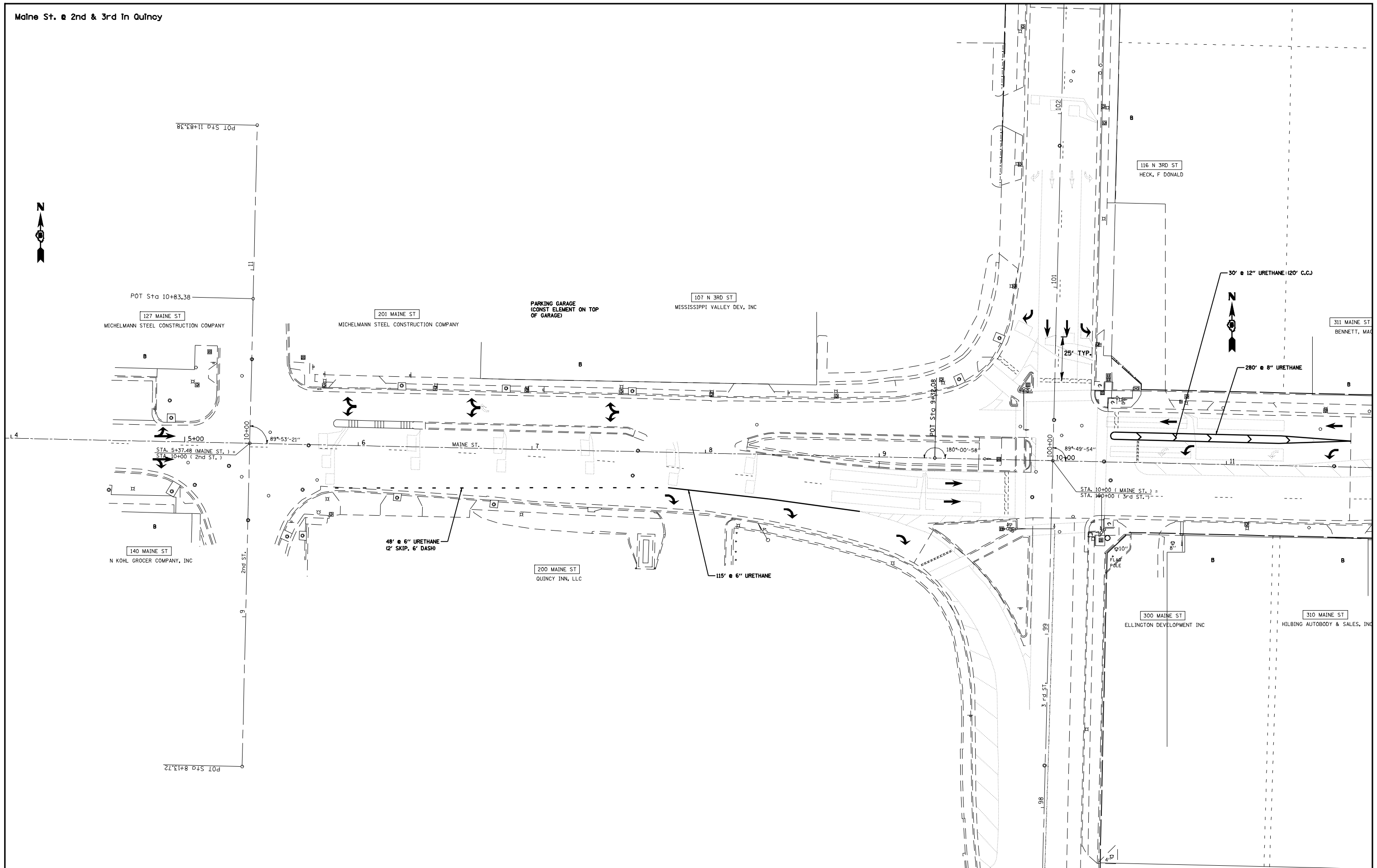
F.A. RTE.	SECTION	COUNTY	TOTAL SHEETS	SHEET NO.
VAR	D-6 PAVT MARKING 2010	VARIOUS	37	18
			CONTRACT NO. 72C99	
ILLINOIS FED. AID PROJECT				



• SEE DETAIL SHEETS

FILE NAME = e:\pwork\PWIDOT\LAUGHLINRL\0150723\072C99-sht-countymap-schuyler.dgn	USER NAME = laughlinr1	DESIGNED -	REVISED -	<b>STATE OF ILLINOIS DEPARTMENT OF TRANSPORTATION</b>	<b>PAVEMENT MARKING IMPROVEMENTS SCHUYLER COUNTY</b>				F.A. RTE.	SECTION	COUNTY	TOTAL SHEETS	SHEET NO.
	PLOT SCALE = 100.0000' / IN.	DRAWN -	REVISED -		SCALE:	SHEET NO.	OF SHEETS	STA.	TO STA.	VAR D-6 PAVT MARKING 2010	VARIOUS	37	19
	PLOT DATE = Oct-22-2009 09:20:15AM	CHECKED -	REVISED -										
		DATE -	REVISED -										
											CONTRACT NO. 72C99		
ILLINOIS FED. AID PROJECT													





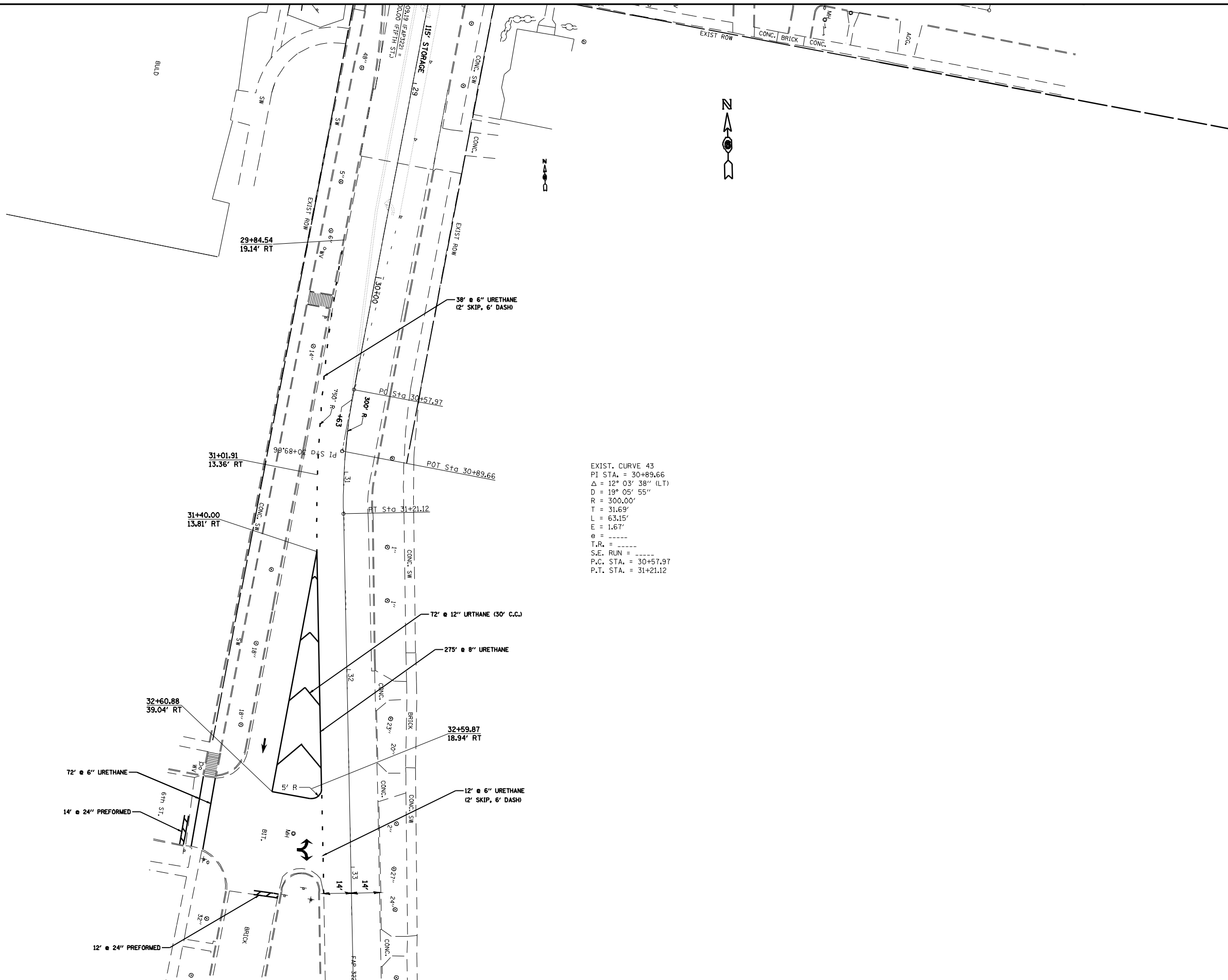
FILE NAME =	USER NAME = laughlinr1
e:\pwork\pwork\LAUGHLINRL\0150723\0672C99-sht-intersections.dgn	
PLOT SCALE = 50.0000' / IN.	
PLOT DATE = Oct-22-2009 09:20:37AM	

DESIGNED -	REVISED -
DRAWN -	REVISED -
CHECKED -	REVISED -
DATE -	REVISED -

**STATE OF ILLINOIS  
DEPARTMENT OF TRANSPORTATION**

<b>PAVEMENT MARKING DETAILS</b>			
<b>ADAMS COUNTY; LOCATION #1</b>			
SCALE:	SHEET NO.	OF SHEETS	STA. TO STA.

F.A. RTE.	SECTION	COUNTY	TOTAL SHEETS	SHEET NO.
VAR	D-6 PAVT MARKING 2010	VARIOUS	37	21
CONTRACT NO. 72C99			ILLINOIS FED. AID PROJECT	



EXIST. CURVE 43  
 PI STA. = 30+89.66  
 $\Delta$  = 12° 03' 38" (LT)  
 D = 19° 05' 55"  
 R = 300.00'  
 T = 31.69'  
 L = 63.15'  
 E = 1.67'  
 e = -----  
 T.R. = -----  
 S.E. RUN = -----  
 P.C. STA. = 30+57.97  
 P.T. STA. = 31+21.12

FILE NAME =	USER NAME = laughlinr1
e:\pwork\pwork\LAUGHLINRL\0150723\0672C99-shr-intersections.dgn	
PLOT SCALE = 50.0000' / IN.	
PLOT DATE = Oct-22-2009 09:20:48AM	

DESIGNED -	REVISIED -
DRAWN -	REVISIED -
CHECKED -	REVISIED -
DATE -	REVISIED -

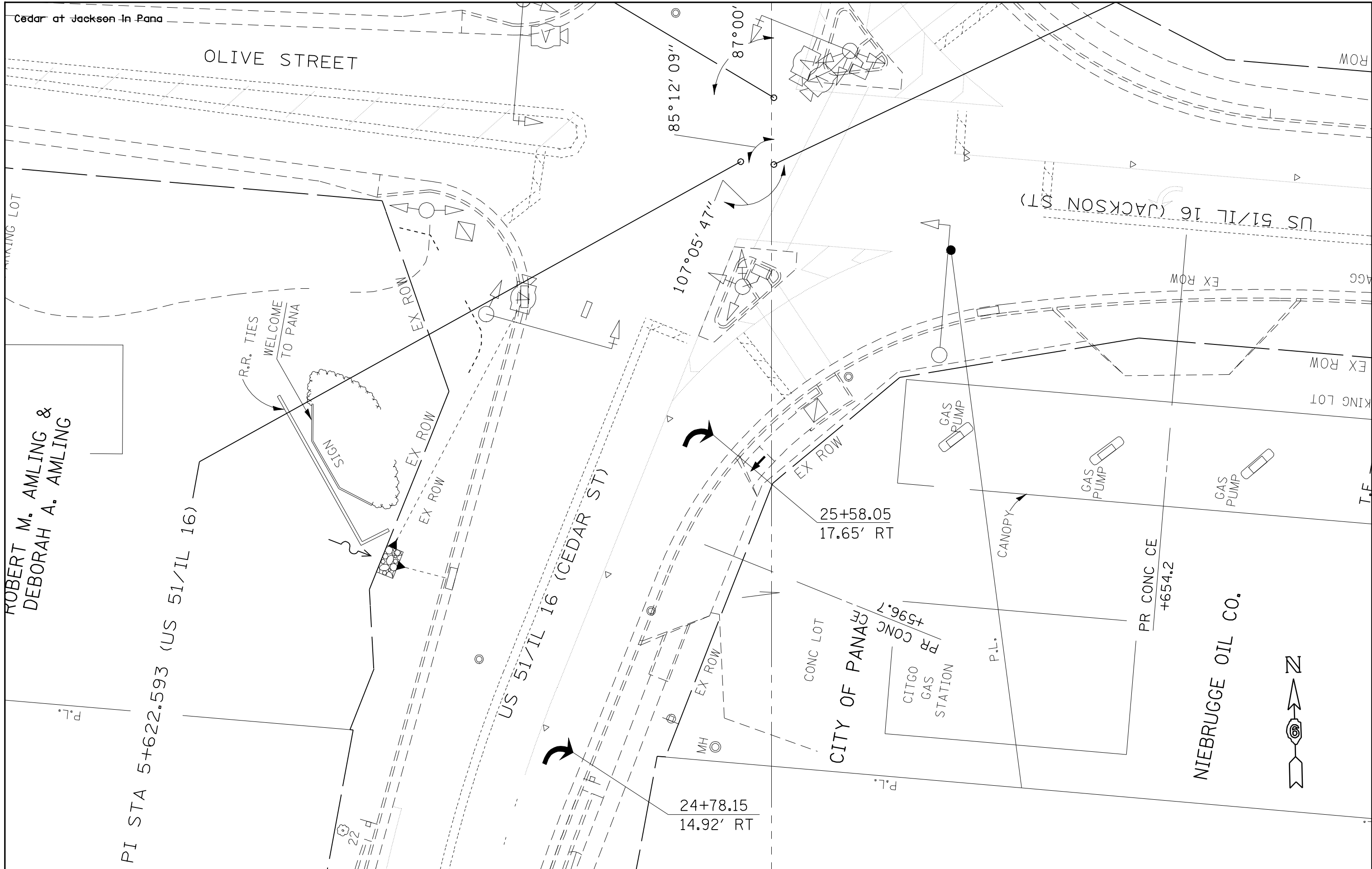
DESIGNED -	REVISIED -
DRAWN -	REVISIED -
CHECKED -	REVISIED -
DATE -	REVISIED -

**STATE OF ILLINOIS  
 DEPARTMENT OF TRANSPORTATION**

**PAVEMENT MARKING DETAILS  
 CHRISTIAN COUNTY; LOCATION #3**

SCALE:	SHEET NO.	OF SHEETS	STA.	TO STA.
--------	-----------	-----------	------	---------

F.A. RTE.	SECTION	COUNTY	TOTAL SHEETS	SHEET NO.
VAR	D-6 PAVT MARKING 2010	VARIOUS	37	22
CONTRACT NO. 72C99			ILLINOIS FED. AID PROJECT	



FILE NAME = e:\pwork\PWIDOT\LAUGHLINRL\0150723\0672C99-sht-intersections.dgn

USER NAME = laughlinr1

PLOT SCALE = 20.0000 ' / IN.

PLOT DATE = Oct-22-2009 09:20:58AM

DESIGNED -	REVISED -
DRAWN -	REVISED -
CHECKED -	REVISED -
DATE -	REVISED -

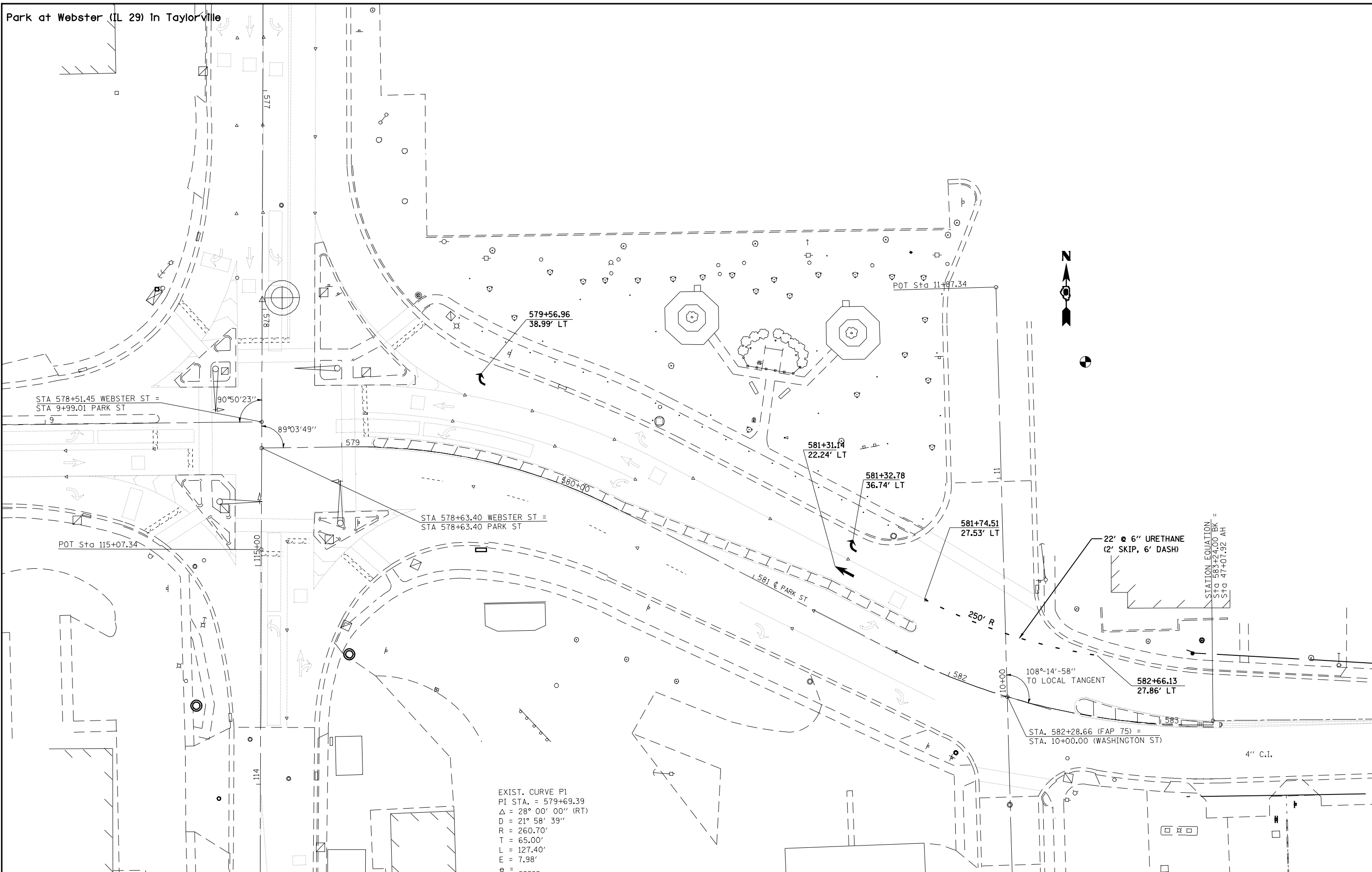
**STATE OF ILLINOIS  
DEPARTMENT OF TRANSPORTATION**

**PAVEMENT MARKING DETAILS  
CHRISTIAN COUNTY, LOCATION #4**

F.A. RTE.	SECTION	COUNTY	TOTAL SHEETS	SHEET NO.
VAR	D-6 PAVT MARKING 2010	VARIOUS	37	23
CONTRACT NO. 72C99			ILLINOIS FED. AID PROJECT	

SCALE: SHEET NO. OF SHEETS STA. TO STA.

Park at Webster (IL 29) In Taylorville



EXIST. CURVE P1  
 PI STA. = 579+69.39  
 Δ = 28° 00' 00'' (RT)  
 D = 21° 58' 39''  
 R = 260.70'  
 T = 65.00'  
 L = 127.40'  
 E = 7.98'  
 e = -

FILE NAME =	USER NAME = laughlinr1
e:\pwork\PWIDOT\LAUGHLINRL\0150723\0672C99-sht-intersections.dgn	
PLOT SCALE = 40.0000' / IN.	
PLOT DATE = Oct-22-2009 09:21:08AM	

DESIGNED -	REVISED -
DRAWN -	REVISED -
CHECKED -	REVISED -
DATE -	REVISED -

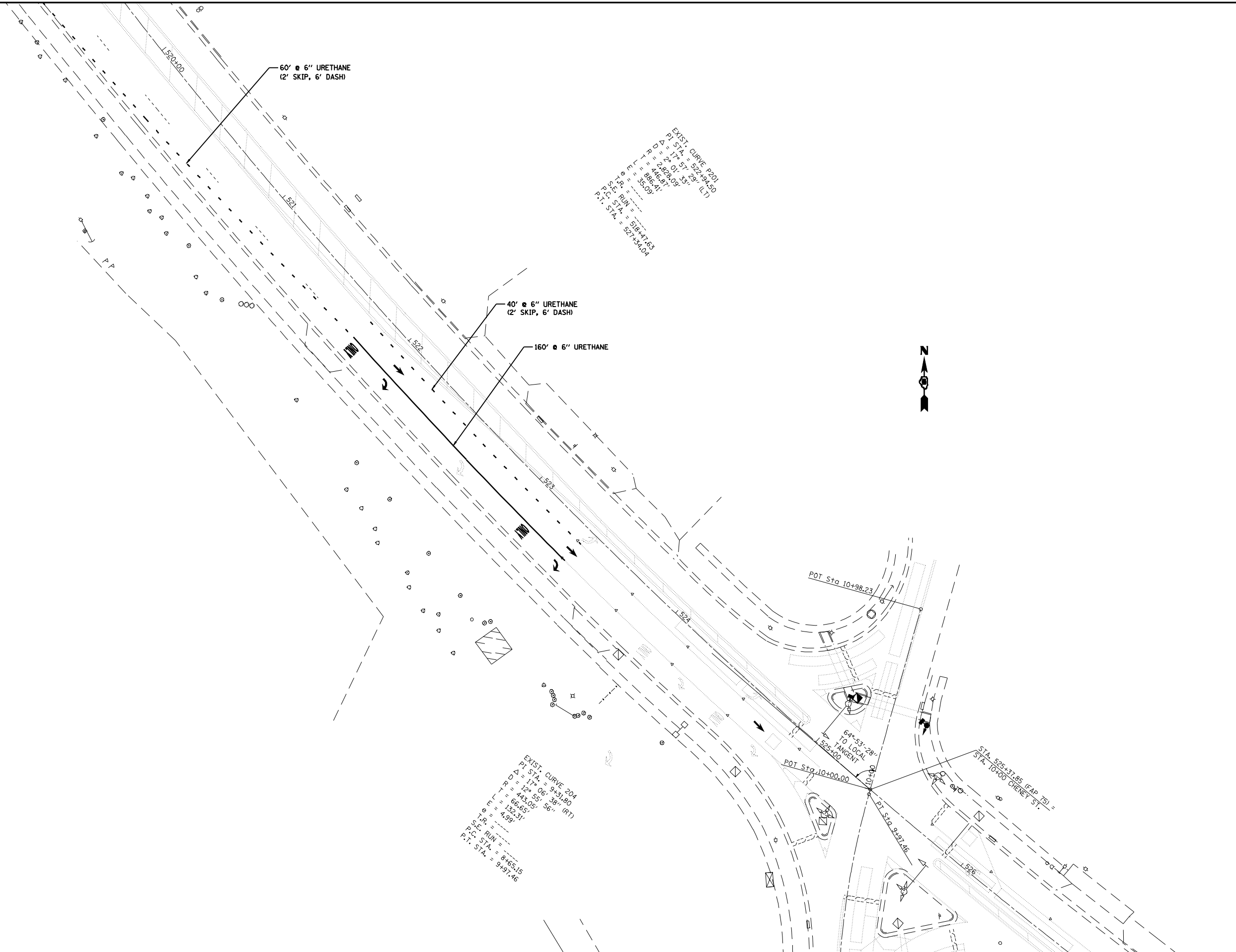
**STATE OF ILLINOIS  
 DEPARTMENT OF TRANSPORTATION**

**PAVEMENT MARKING DETAILS  
 CHRISTIAN COUNTY, LOCATION #5**

F.A. RTE.	SECTION	COUNTY	TOTAL SHEETS	SHEET NO.
VAR	D-6 PAVT MARKING 2010	VARIOUS	37	24
CONTRACT NO. 72C99			ILLINOIS FED. AID PROJECT	

SCALE: SHEET NO. OF SHEETS STA. TO STA.





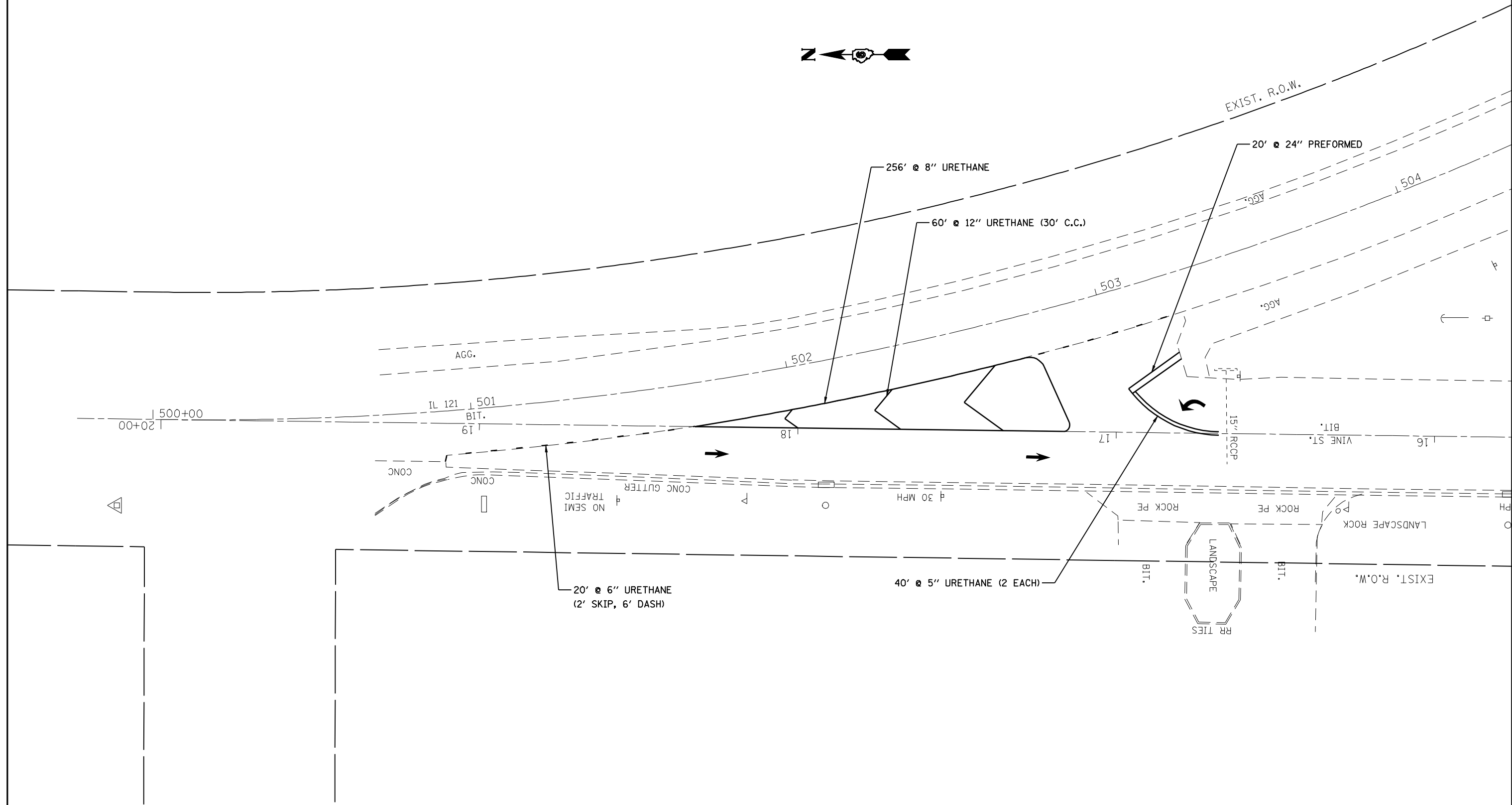
FILE NAME =	USER NAME = laughlinr1	DESIGNED -	REVISED -
e:\pwork\pwork\LAUGHLINRL\0150723\0672C99-sht-intersections.dgn		DRAWN -	REVISED -
	PLOT SCALE = 50.0000' / IN.	CHECKED -	REVISED -
	PLOT DATE = Oct-22-2009 09:21:20AM	DATE -	REVISED -

**STATE OF ILLINOIS  
DEPARTMENT OF TRANSPORTATION**

**PAVEMENT MARKING DETAILS  
CHRISTIAN COUNTY; LOCATION #6**

F.A. RTE.	SECTION	COUNTY	TOTAL SHEETS	SHEET NO.
VAR	D-6 PAVT MARKING 2010	VARIOUS	37	25
CONTRACT NO. 72C99			ILLINOIS FED. AID PROJECT	

SCALE: SHEET NO. OF SHEETS STA. TO STA.



FILE NAME =	USER NAME = laughlinr1	DESIGNED -	REVISED -
e:\pwork\PWIDOT\LAUGHLINRL\0150723\0672C99-sht-intersections.dgn		DRAWN -	REVISED -
PLOT SCALE = 30.0000' / IN.		CHECKED -	REVISED -
PLOT DATE = Oct-22-2009 09:21:31AM		DATE -	REVISED -

**STATE OF ILLINOIS  
DEPARTMENT OF TRANSPORTATION**

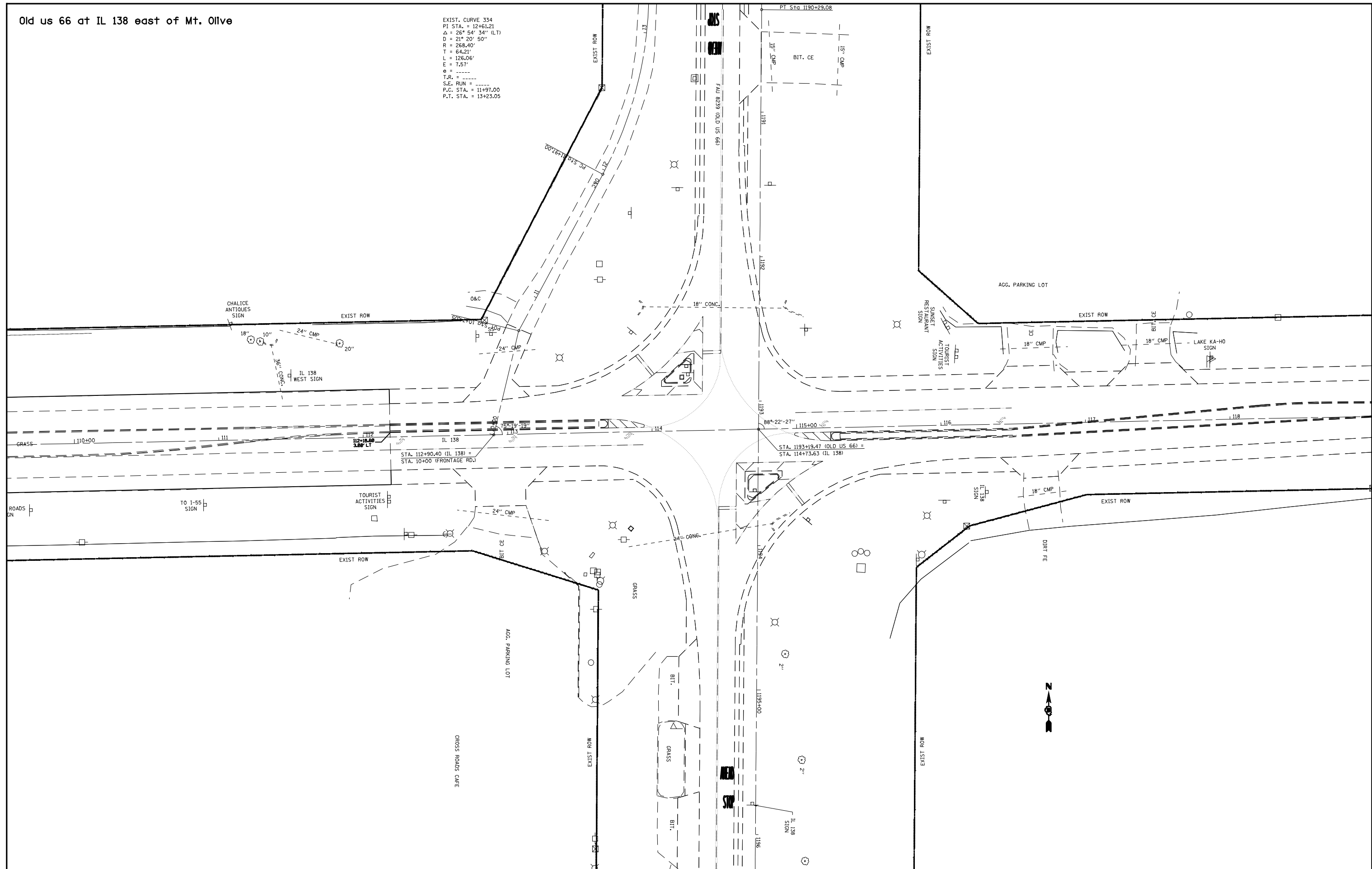
**PAVEMENT MARKING DETAILS  
LOGAN COUNTY; LOCATION #7**

F.A. RTE.	SECTION	COUNTY	TOTAL SHEETS	SHEET NO.
VAR	D-6 PAVT MARKING 2010	VARIOUS	37	26
CONTRACT NO. 72C99			ILLINOIS FED. AID PROJECT	

SCALE:	SHEET NO.	OF SHEETS	STA.	TO STA.
--------	-----------	-----------	------	---------

Old us 66 at IL 138 east of Mt. Olive

EXIST. CURVE 334  
 PI STA. = 12+61.21  
 $\Delta = 26^\circ 54' 34''$  (LT)  
 $D = 21^\circ 20' 50''$   
 $R = 268.40'$   
 $T = 64.21'$   
 $L = 126.06'$   
 $E = 7.57'$   
 $\theta = \dots$   
 $T.R. = \dots$   
 $S.E. RUN = \dots$   
 $P.C. STA. = 11+97.00$   
 $P.T. STA. = 13+23.05$



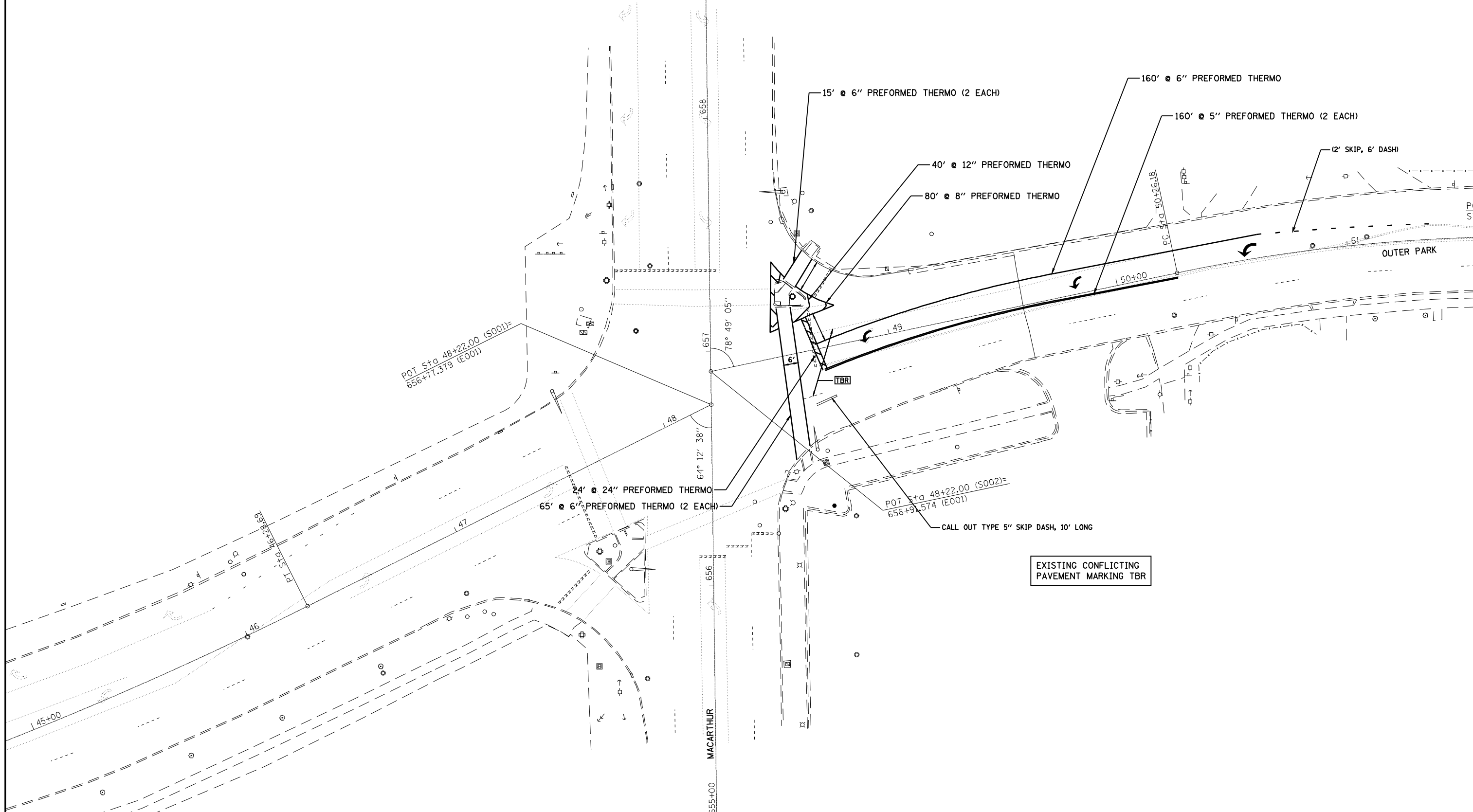
FILE NAME =	USER NAME = laughlinr1	DESIGNED -	REVISED -
e:\pwork\pwork\LAUGHLINRL\0150723\0672C99-sht-intersections.dgn		DRAWN -	REVISED -
PLOT SCALE = 60.0000' / IN.		CHECKED -	REVISED -
PLOT DATE = Oct-22-2009 09:21:41AM		DATE -	REVISED -

**STATE OF ILLINOIS  
 DEPARTMENT OF TRANSPORTATION**

**PAVEMENT MARKING DETAILS  
 MACOUPIN COUNTY; LOCATION #8**

F.A. RTE.	SECTION	COUNTY	TOTAL SHEETS	SHEET NO.
VAR	D-6 PAVT MARKING 2010	VARIOUS	37	27
CONTRACT NO. 72C99				
ILLINOIS FED. AID PROJECT				

SCALE: SHEET NO. OF SHEETS STA. TO STA.



FILE NAME =	USER NAME = laughlinr1	DESIGNED -	REVISED -
er:\pwork\PWIDOT\LAUGHLINRL\0150723\0672C99-sht-intersections.dgn		DRAWN -	REVISED -
PLOT SCALE = 40.0000 ' / IN.		CHECKED -	REVISED -
PLOT DATE = Oct-22-2009 09:21:52AM		DATE -	REVISED -

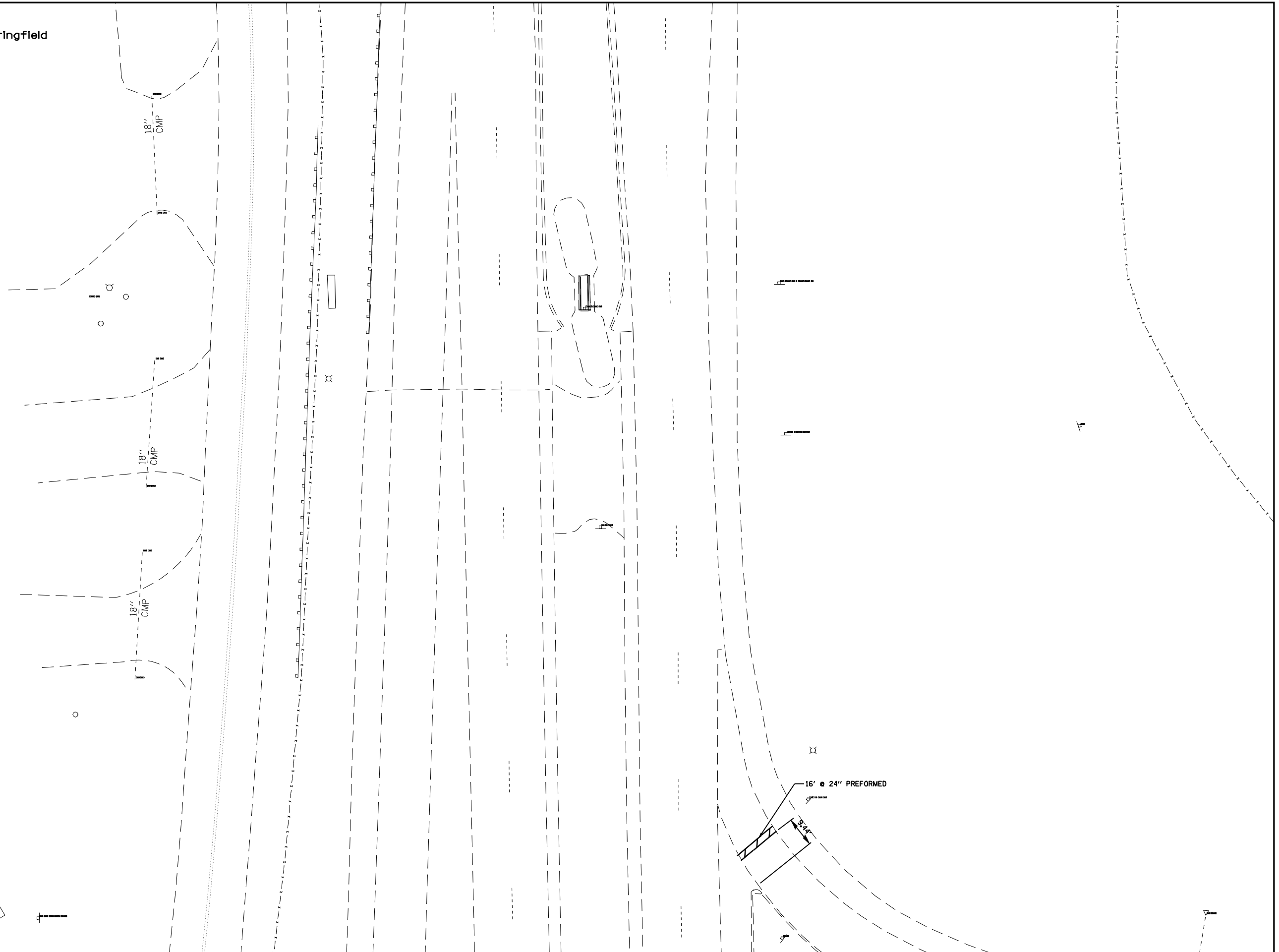
**STATE OF ILLINOIS  
 DEPARTMENT OF TRANSPORTATION**

**PAVEMENT MARKING DETAILS  
 SANGAMON COUNTY; LOCATION #11**

F.A. RTE.	SECTION	COUNTY	TOTAL SHEETS	SHEET NO.
VAR	D-6 PAVT MARKING 2010	VARIOUS	37	28
			CONTRACT NO. 72C99	
ILLINOIS FED. AID PROJECT				

SCALE: SHEET NO. OF SHEETS STA. TO STA.

6th at I-72 WB off-ramp in Springfield



FILE NAME =	USER NAME = laughlinr1	DESIGNED -	REVISED -
e:\pwork\pwidot\LAUGHLINRL\0150723\0672C99-sht-intersections.dgn		DRAWN -	REVISED -
PLOT SCALE = 30.0000' / IN.		CHECKED -	REVISED -
PLOT DATE = Oct-22-2009 09:22:03AM		DATE -	REVISED -

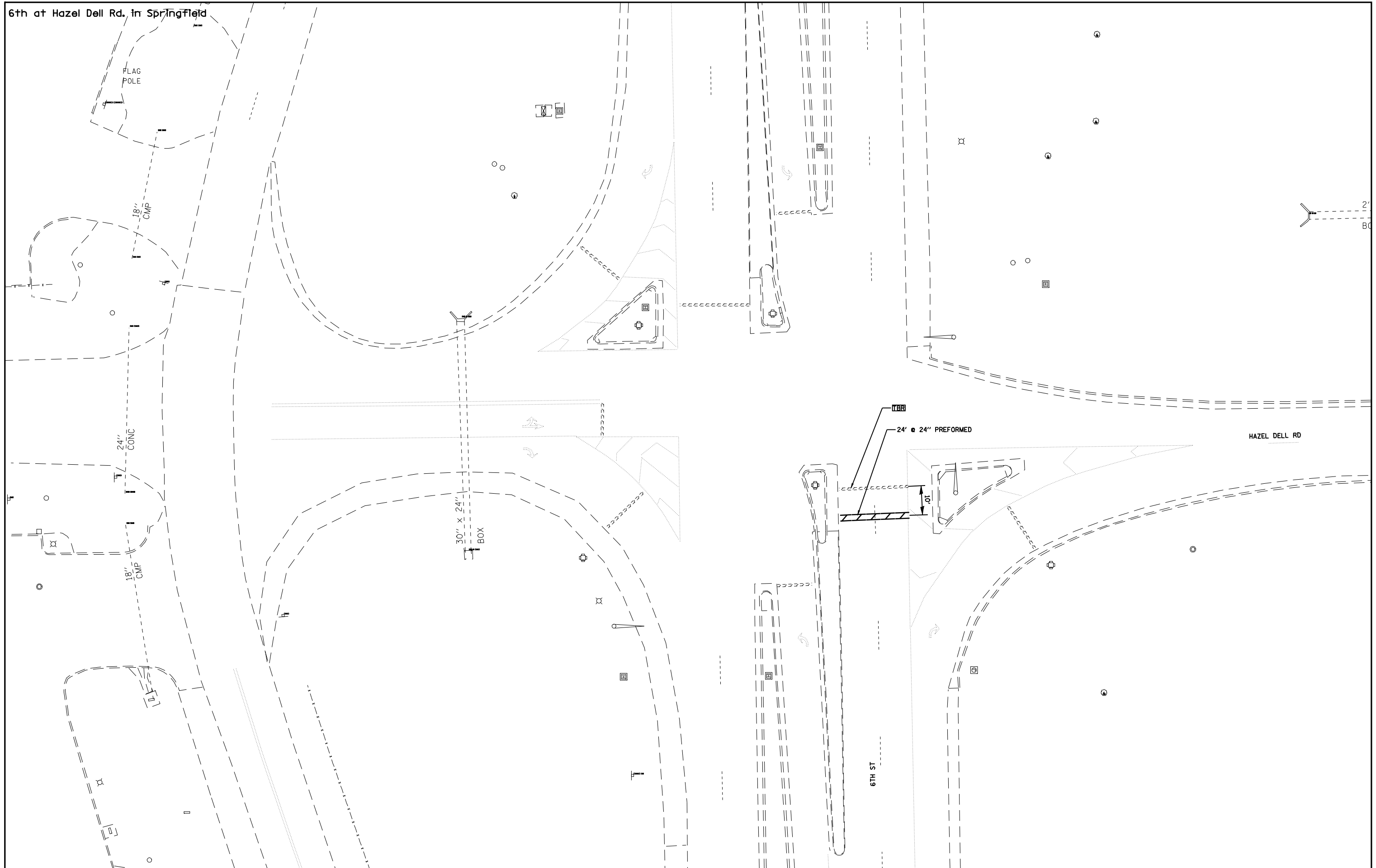
**STATE OF ILLINOIS  
DEPARTMENT OF TRANSPORTATION**

**PAVEMENT MARKING DETAILS  
SANGAMON COUNTY; LOCATION #12**

SCALE: SHEET NO. OF SHEETS STA. TO STA.

F.A. RTE.	SECTION	COUNTY	TOTAL SHEETS	SHEET NO.
VAR	D-6 PAVT MARKING 2010	VARIOUS	37	29
CONTRACT NO. 72C99			ILLINOIS FED. AID PROJECT	

6th at Hazel Dell Rd. in Springfield



FILE NAME =  
 USER NAME = laughlinr1  
 DRAWN -  
 CHECKED -  
 DATE -  
 PLOT SCALE = 30.0000' / IN.  
 PLOT DATE = Oct-22-2009 09:22:12AM

DESIGNED -  
 DRAWN -  
 CHECKED -  
 DATE -  
 REVISED -  
 REVISED -  
 REVISED -  
 REVISED -

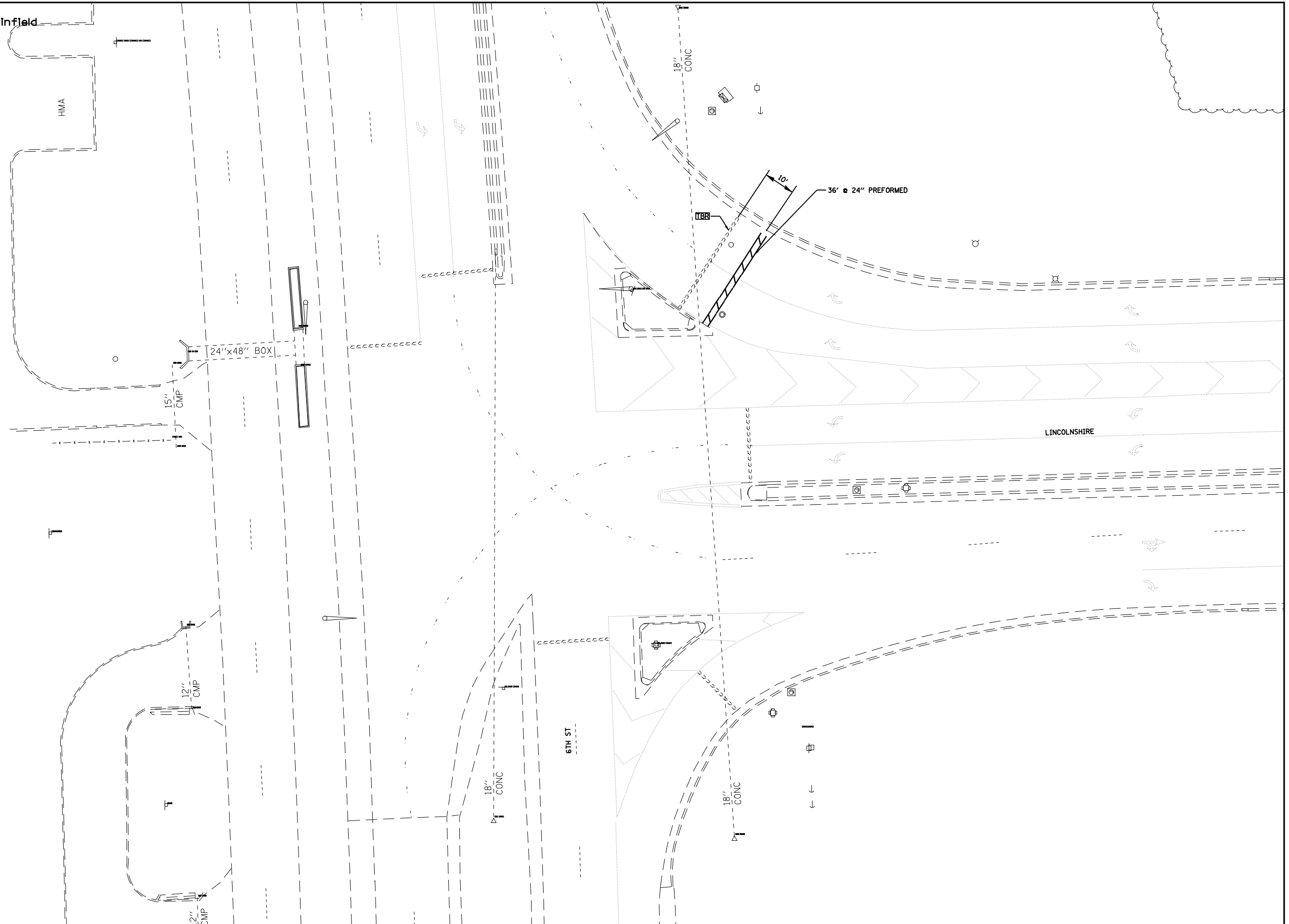
**STATE OF ILLINOIS  
 DEPARTMENT OF TRANSPORTATION**

**PAVEMENT MARKING DETAILS  
 SANGAMON COUNTY; LOCATION #13**

SCALE: SHEET NO. OF SHEETS STA. TO STA.

F.A. RTE.	SECTION	COUNTY	TOTAL SHEETS	SHEET NO.
VAR	D-6 PAVT MARKING 2010	VARIOUS	37	30
CONTRACT NO. 72C99			ILLINOIS FED. AID PROJECT	

6th at Lincolnshire in Springfield

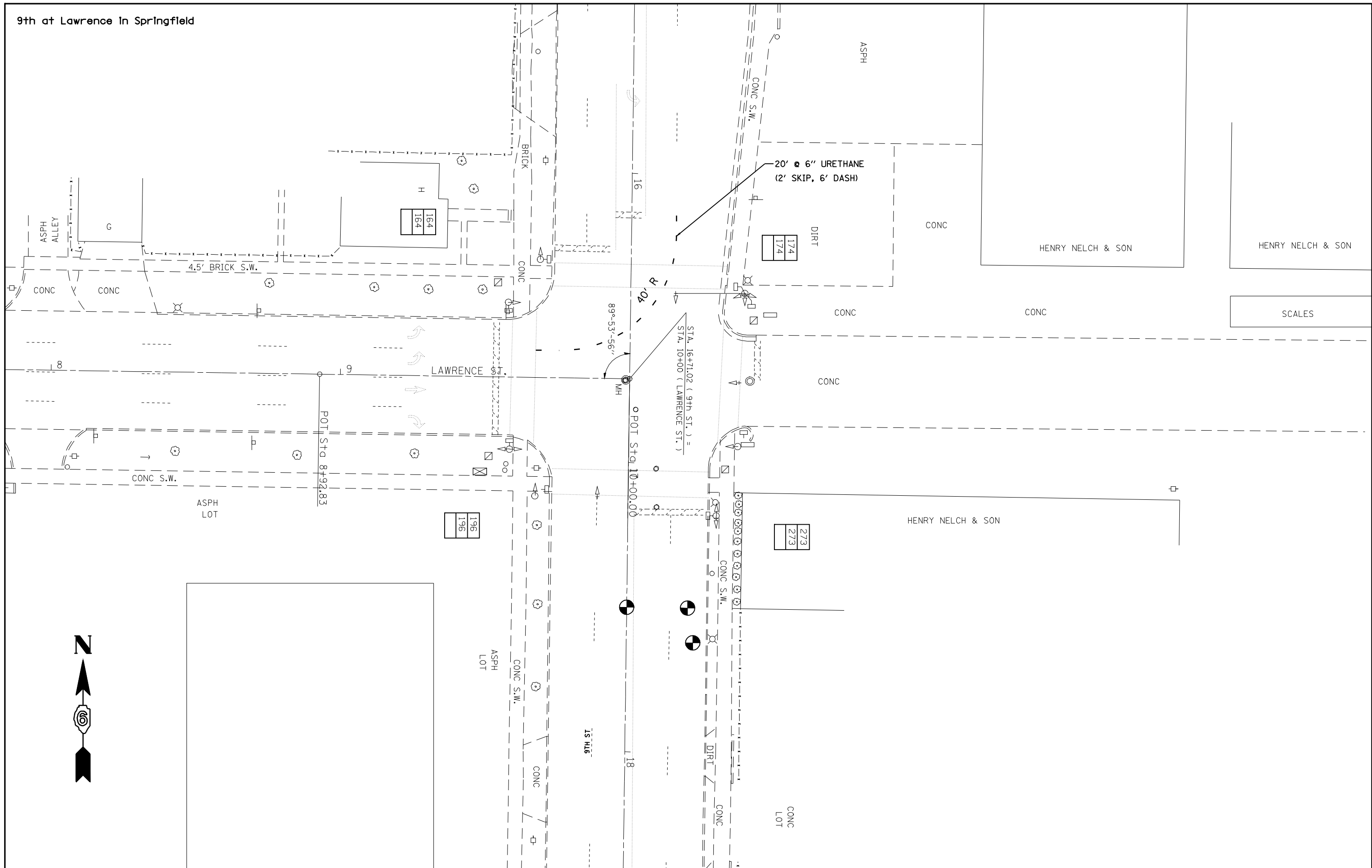


FILE NAME =	USER NAME = laughlinr1	DESIGNED -	REVISED -
e:\pwork\pwork\LAUGHLINRL\0150723\0672C99-sht-intersections.dgn		DRAWN -	REVISED -
PLOT SCALE = 30.0000' / IN.		CHECKED -	REVISED -
PLOT DATE = Oct-22-2009 09:22:21AM		DATE -	REVISED -

**STATE OF ILLINOIS  
DEPARTMENT OF TRANSPORTATION**

PAVEMENT MARKING DETAILS			
SANGAMON COUNTY; LOCATION #14			
SCALE:	SHEET NO.	OF SHEETS	STA. TO STA.

F.A. RTE.	SECTION	COUNTY	TOTAL SHEETS	SHEET NO.
VAR	D-6 PAVT MARKING 2010	VARIOUS	37	31
CONTRACT NO. 72C99			ILLINOIS FED. AID PROJECT	



FILE NAME =	USER NAME = laughlinr1	DESIGNED -	REVISED -
e:\pwork\pwidot\LAUGHLINRL\0150723\0672C99-sht-intersections.dgn		DRAWN -	REVISED -
	PLOT SCALE = 30.0000' / IN.	CHECKED -	REVISED -
	PLOT DATE = Oct-22-2009 09:22:31AM	DATE -	REVISED -

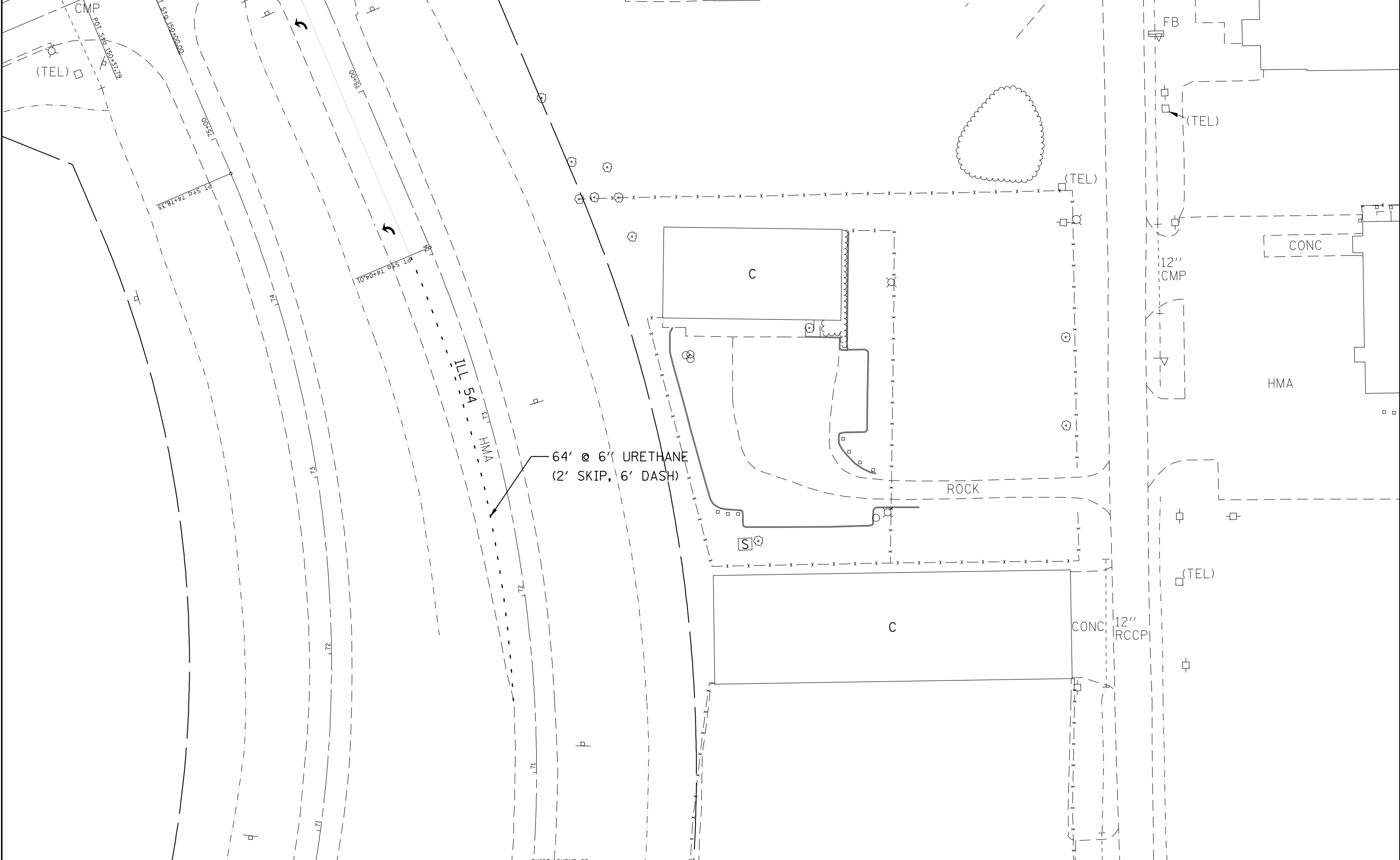
**STATE OF ILLINOIS  
DEPARTMENT OF TRANSPORTATION**

<b>PAVEMENT MARKING DETAILS</b>			
<b>SANGAMON COUNTY; LOCATION #15</b>			
SCALE:	SHEET NO.	OF SHEETS	STA. TO STA.

F.A. RTE.	SECTION	COUNTY	TOTAL SHEETS	SHEET NO.
VAR	D-6 PAVT MARKING 2010	VARIOUS	37	32
CONTRACT NO. 72C99				
ILLINOIS FED. AID PROJECT				



IL 54 at Gattlin in Springfield



DESIGNED -	REVISED -
DRAWN -	REVISED -
CHECKED -	REVISED -
DATE -	REVISED -

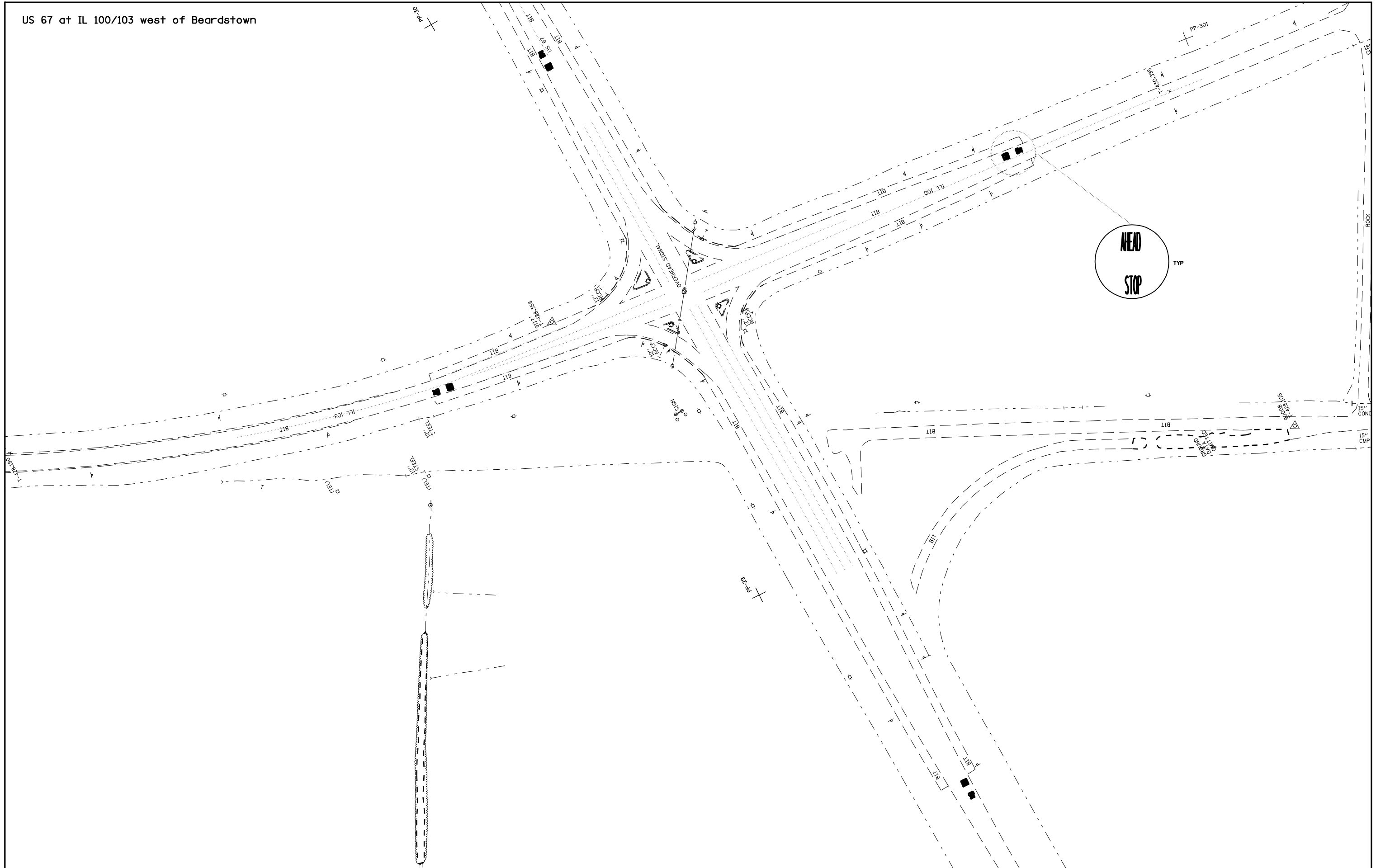
**STATE OF ILLINOIS  
 DEPARTMENT OF TRANSPORTATION**

**PAVEMENT MARKING DETAILS  
 SANGAMON COUNTY; LOCATION #16**

SCALE: SHEET NO. OF SHEETS STA. TO STA.

F.A. RTE.	SECTION	COUNTY	TOTAL SHEETS	SHEET NO.
VAR	D-6 PAVT MARKING 2010	VARIOUS	37	33
CONTRACT NO. 72C99			ILLINOIS FED. AID PROJECT	

US 67 at IL 100/103 west of Beardstown



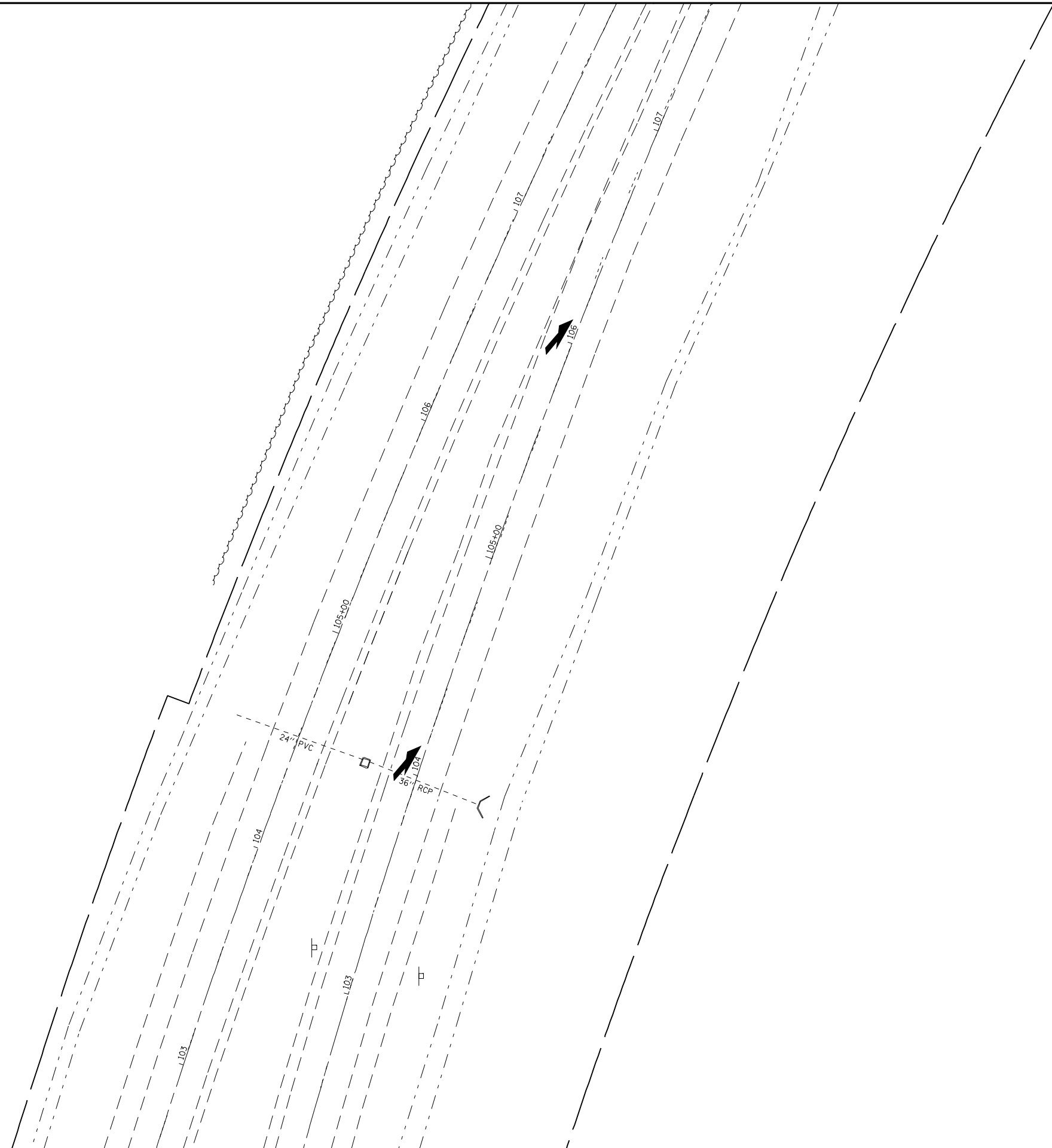
FILE NAME =	USER NAME = laughlinr1	DESIGNED -	REVISED -
er\pwork\PWIDOT\LAUGHLINRL\0150723\0672C99-sht-intersections.dgn		DRAWN -	REVISED -
	PLOT SCALE = 120.0000' / IN.	CHECKED -	REVISED -
	PLOT DATE = Oct-22-2009 09:22:52AM	DATE -	REVISED -

**STATE OF ILLINOIS  
DEPARTMENT OF TRANSPORTATION**

**PAVEMENT MARKING DETAILS  
SCHUYLER COUNTY; LOCATION #18**

SCALE: SHEET NO. OF SHEETS STA. TO STA.

F.A. RTE.	SECTION	COUNTY	TOTAL SHEETS	SHEET NO.
VAR	D-6 PAVT MARKING 2010	VARIOUS	37	34
			CONTRACT NO. 72C99	
ILLINOIS FED. AID PROJECT				



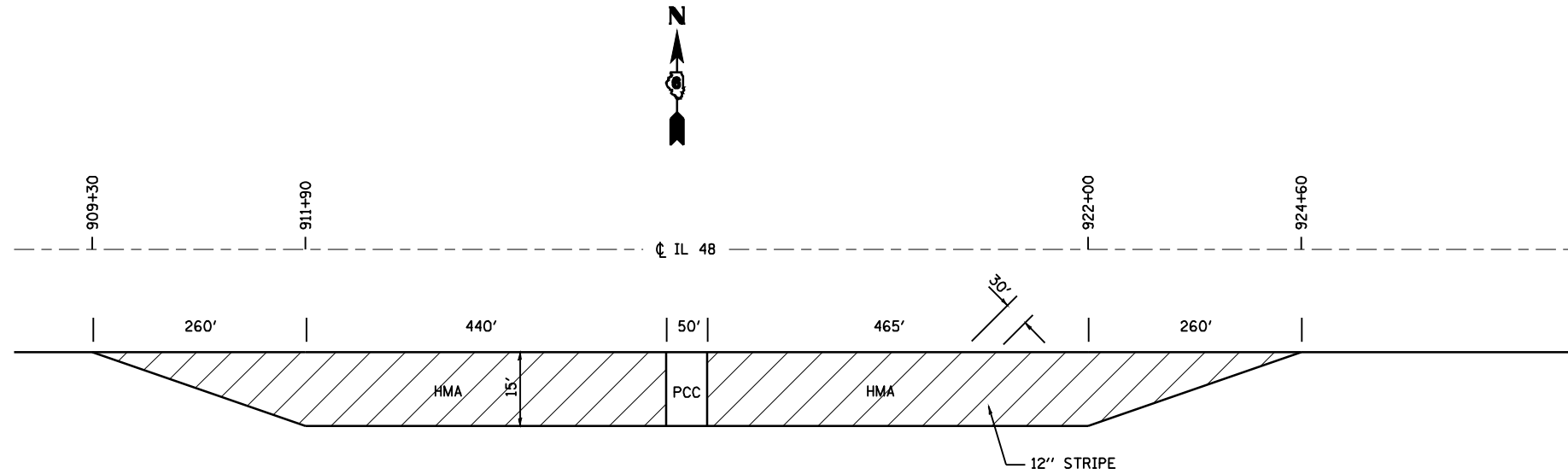
FILE NAME =	USER NAME = laughlinr1	DESIGNED -	REVISED -
e:\pwork\pwidot\LAUGHLINRL\0150723\0672C99-sht-intersections.dgn		DRAWN -	REVISED -
	PLOT SCALE = 50.0000' / IN.	CHECKED -	REVISED -
	PLOT DATE = Oct-22-2009 09:23:02AM	DATE -	REVISED -

**STATE OF ILLINOIS  
DEPARTMENT OF TRANSPORTATION**

**PAVEMENT MARKING DETAILS  
SANGAMON COUNTY; LOCATION #54**

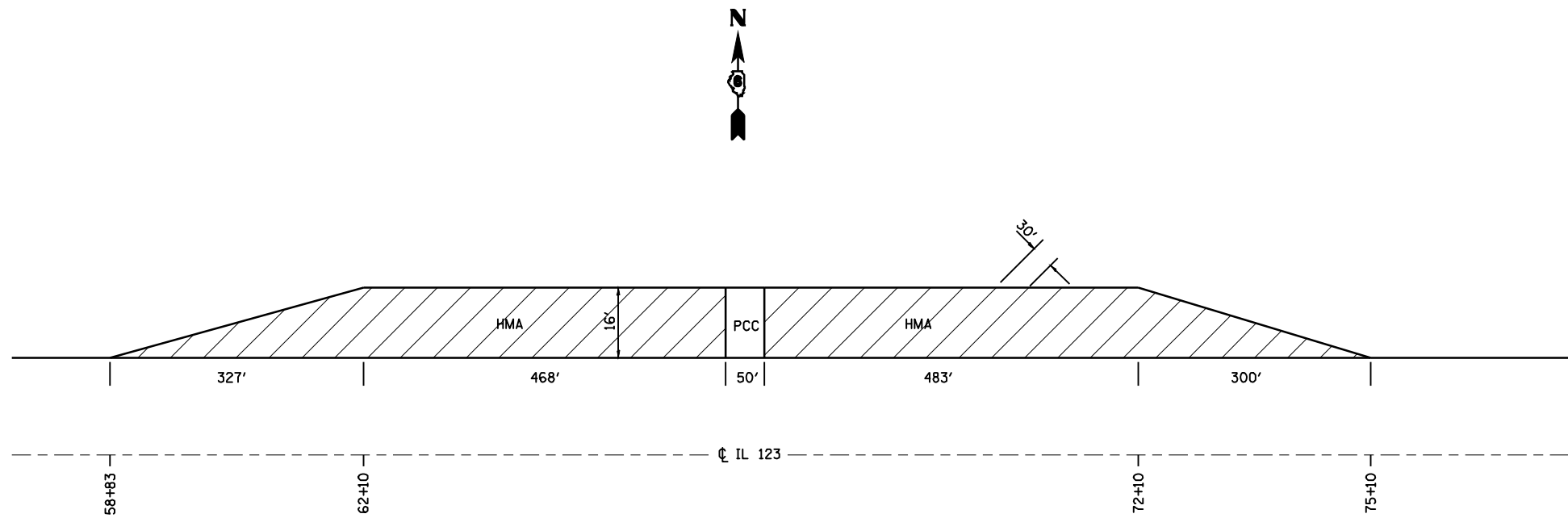
SCALE: SHEET NO. OF SHEETS STA. TO STA.

F.A. RTE.	SECTION	COUNTY	TOTAL SHEETS	SHEET NO.
VAR	D-6 PAVT MARKING 2010	VARIOUS	37	35
CONTRACT NO. 72C99			ILLINOIS FED. AID PROJECT	



MONTGOMERY COUNTY  
IL 48 - WEIGH AREA  
LOCATION #59

SCOPE OF WORK: STRIPE DIAGONALS ON WEIGH PAD



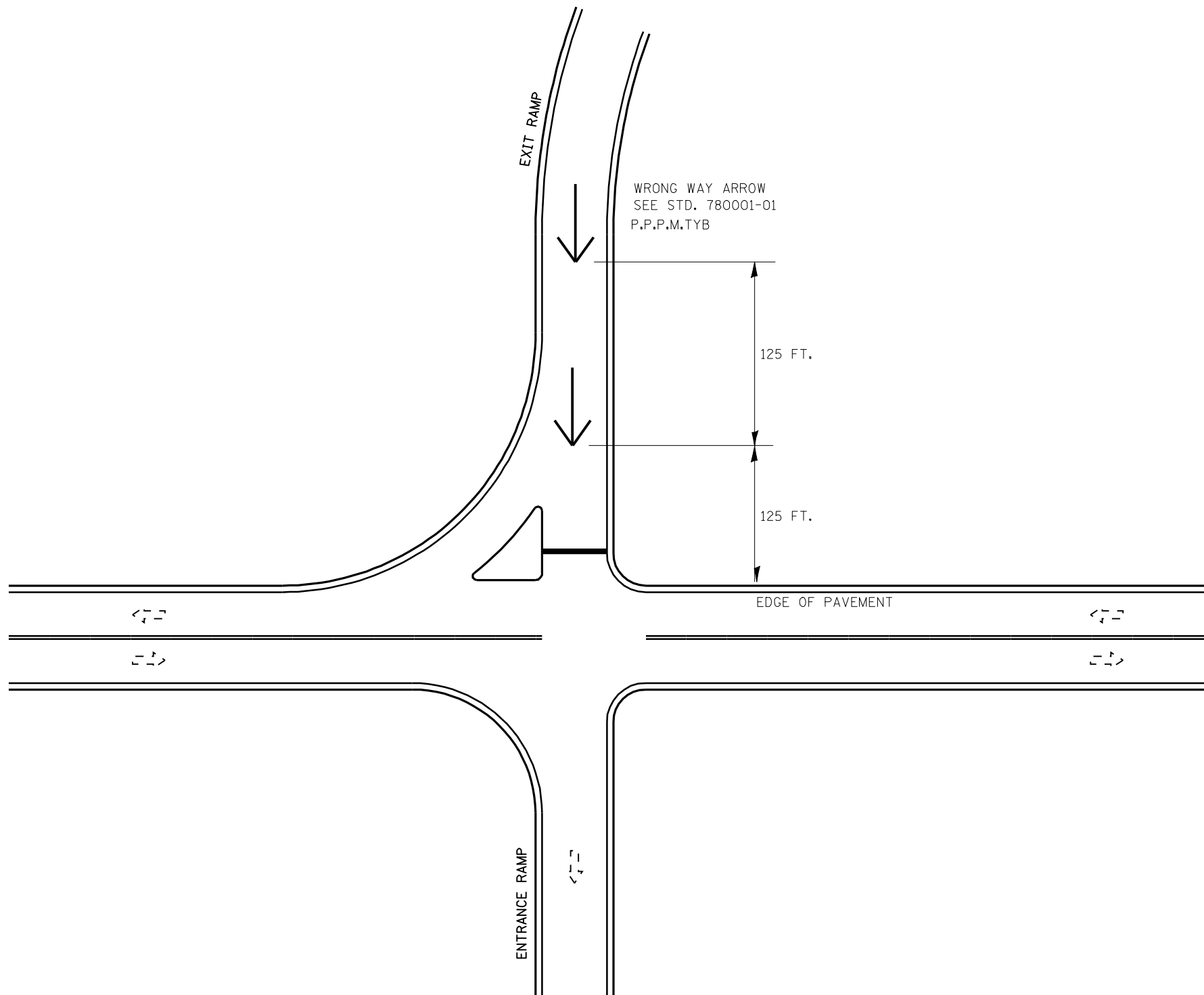
SANGAMON COUNTY  
IL 123 - WEIGH AREA  
LOCATION #60

FILE NAME =	USER NAME = laughlinr1	DESIGNED -	REVISED -
er:\pwork\pwidot\LAUGHLINRL\0150723\0672C99-sht-details.dgn		DRAWN -	REVISED -
PLOT SCALE = 200.0000' / IN.		CHECKED -	REVISED -
PLOT DATE = Oct-22-2009 09:23:04AM		DATE -	REVISED -

**STATE OF ILLINOIS  
DEPARTMENT OF TRANSPORTATION**

PORTABLE SCALE PAD STRIPING DETAILS			
SCALE:	SHEET NO.	OF SHEETS	STA. TO STA.

F.A. RTE.	SECTION	COUNTY	TOTAL SHEETS	SHEET NO.
VAR	D-6 PAVT MARKING 2010	VARIOUS	37	36
			CONTRACT NO. 72C99	
ILLINOIS FED. AID PROJECT				



FILE NAME =	USER NAME = laughlinr1	DESIGNED -	REVISED -
e:\pwork\pwidot\LAUGHLINRL\0150723\0672C99-sht-details.dgn		DRAWN -	REVISED -
		CHECKED -	REVISED -
		DATE -	REVISED -

**STATE OF ILLINOIS  
DEPARTMENT OF TRANSPORTATION**

**WRONG WAY ARROWS  
STRIPING DETAILS**

F.A. RTE.	SECTION	COUNTY	TOTAL SHEETS	SHEET NO.
VAR	D-6 PAVT MARKING 2010	VARIOUS	37	37
			CONTRACT NO. 72C99	
ILLINOIS FED. AID PROJECT				

SCALE:	SHEET NO.	OF SHEETS	STA.	TO STA.
--------	-----------	-----------	------	---------